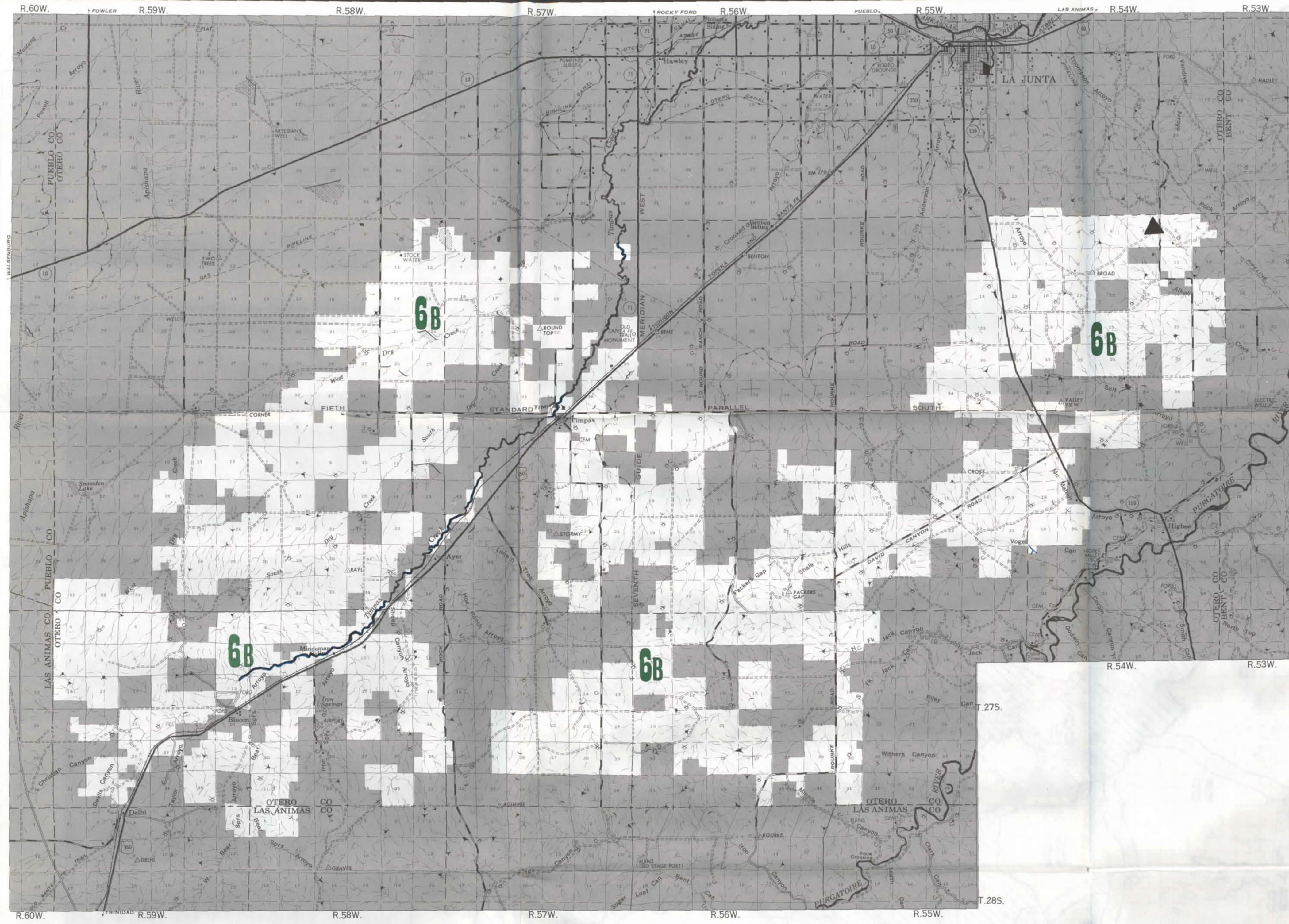

COMANCHE NATIONAL GRASSLAND

TIMPAS UNIT

MANAGEMENT AREAS

Management areas are groupings of capability areas which will be managed with a particular emphasis through application of a specific combination of multiple-use practices. The management emphasis or the areas to which an emphasis applies may vary between alternatives.

MANAGEMENT AREA 1D - Management emphasis is for major oil and gas pipelines, major water transportation and slurry pipelines, electrical transmission lines, and transcontinental telephone lines. Activities within these corridors and sites will be compatible with the adjacent management area direction.

4B — MANAGEMENT AREA 4B - Provides wildlife habitat needs and permits dispersed motorized and nonmotorized recreation and sustained forage yield.

6B — MANAGEMENT AREA 6B - Emphasizes management for livestock grazing. Intensive grazing management systems are favored over extensive systems.

9A — MANAGEMENT AREA 9A - Riparian area management. Resource use will be managed to protect and maintain the riparian area. Vegetation treatment will enhance plant and animal diversity. Primitive, semiprimitive nonmotorized, semiprimitive motorized, roaded natural and rural recreation opportunities can be provided.

Only those 9A management areas which are practical to portray on this map are shown. This prescription actually applies to all riparian areas located anywhere on the Grasslands, except those in Research Natural Areas and Special Interest Areas.

10A — MANAGEMENT AREA 10A - Provides for the management of existing and potential Research Natural Areas.

10B — MANAGEMENT AREA 10B - Provides for the management of the Southeast Colorado Research Center.

10C — MANAGEMENT AREA 10C - Provides for the management of Special Interest Areas such as habitat for the lesser prairie chicken.

The management requirements for individual management areas are described in Chapter III of the Forest Plan.

THE MANAGEMENT AREAS IDENTIFIED ON THIS MAP AND THE MANAGEMENT DIRECTION DEFINED IN THE FOREST PLAN APPLY TO NATIONAL FOREST SYSTEM LANDS ONLY. THEY DO NOT APPLY TO ANY LANDS IN STATE, PRIVATE, OR OTHER OWNERSHIP.

CIMARRON NATIONAL GRASSLAND

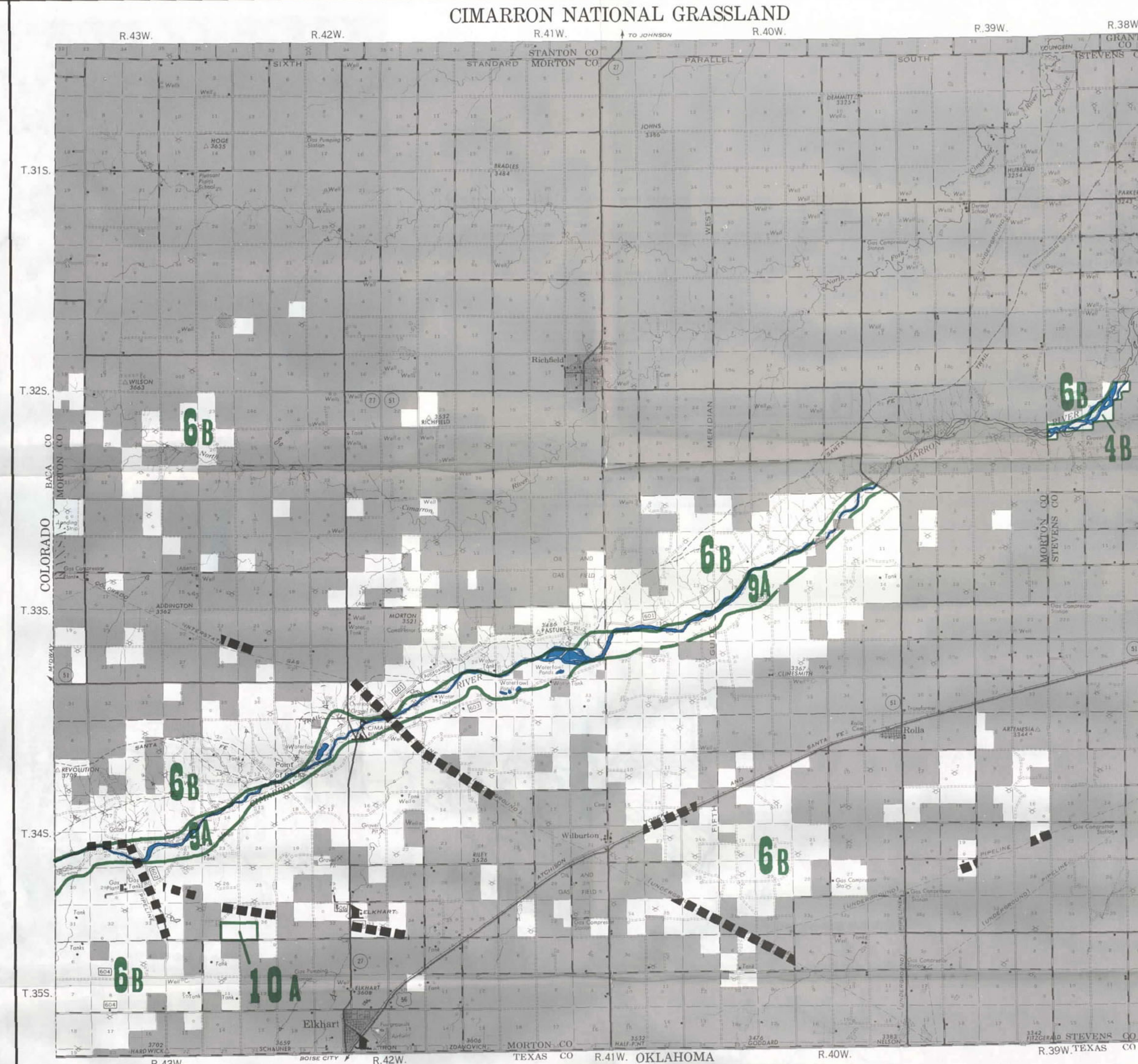

VICINITY MAP

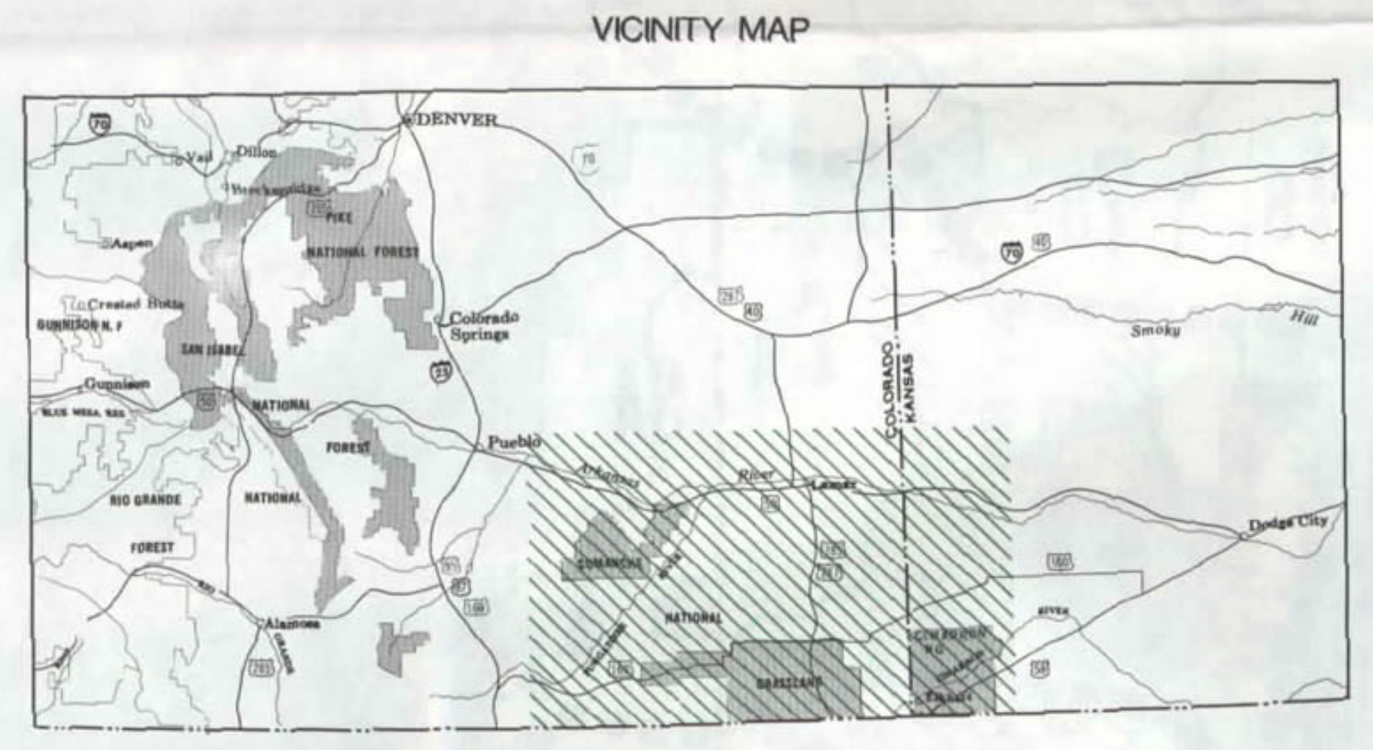

Forest Supervisor's Headquarters, Pueblo, Colorado

Large scale maps showing specific boundaries for management areas, vegetative treatment, and mineral leasing are available for review in the Forest Headquarters of the Pike and San Isabel National Forests.

Scale ½" = 1 mile

COMANCHE NATIONAL GRASSLAND

CARRIZO UNIT



LEGEND

Power Transmission Corridor
Substation
Proposed Pipeline Corridor
Gas Pipeline Corridor
Electronics Site
Developed Recreation Site
Administrative Site

SE — Special area designated for specific purposes, managed according to the terms of the designation document and the Forest-wide direction: CSU Southeastern Branch Experimental Station

State Boundary Line
County Boundary Line
Reservation Boundary Line
U.S. Highway
State Highway
Forest Route
Paved Road
All Weather Road
Dirt Road
Primitive Road
Railroad
Pipeline

District Ranger Station
Forest Service Station
Recreation Site
Horizontal Control Station
Bench Mark
Recovered Corner
Boundary Monument
Cemetery
House, Cabin or other Building
Church
School
Well
Tank
Located or Landmark Object

Windmill
Corral
Mine, Quarry or Gravel Pit
Dam
Well, Water
Spring
Stock Tank
Canal, Ditch or Aqueduct
Perennial Streams
Intermittent Streams
Stream Bed
Perennial Lake or Pond
Intermittent Lake or Pond

Lands not covered by this plan

Management Area Map

Pike and San Isabel National Forests

GRASSLANDS

Land and Resource Management Plan