

















Cost Share & Agreements Training Scenario

Land Ownership



- | | | |
|---|---|--|
|  Whole Lotta Fire Day 3 Perimeter ~21,500 ac. |  Private |  County Boundaries |
|  Structures |  State |  Streams |
|  USFS Cabin Rentals |  BIA |  Interstate Highway |
|  Communications Site |  National Forest Service |  Local Access Road |
|  Ski Area |  National Park Service |  0 0.5 1 2 Miles |
|  The Entire Area is within Sentinel Rural Fire Dist. | | Scale = 1:126720 (1/2" = 1 mile)
arys Jan.2009 |