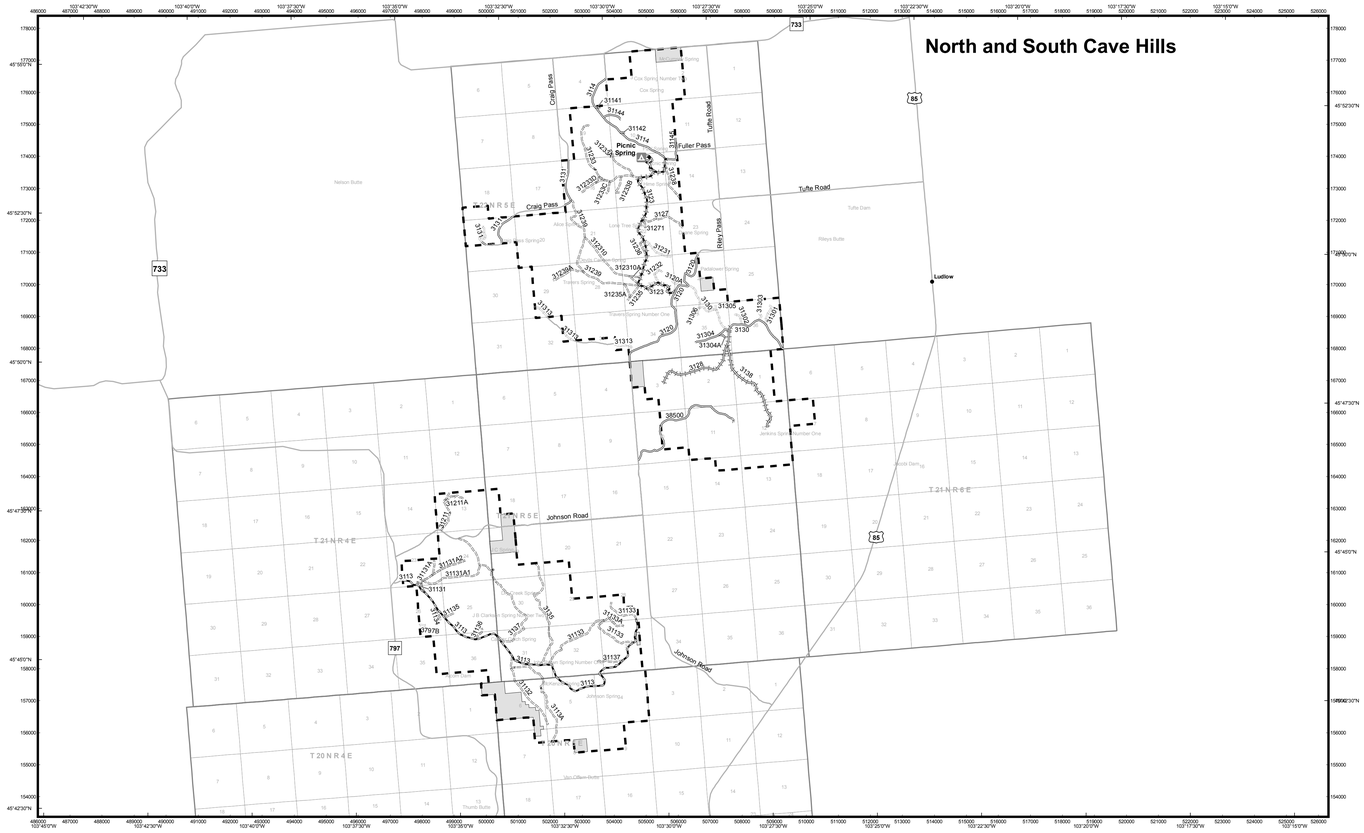

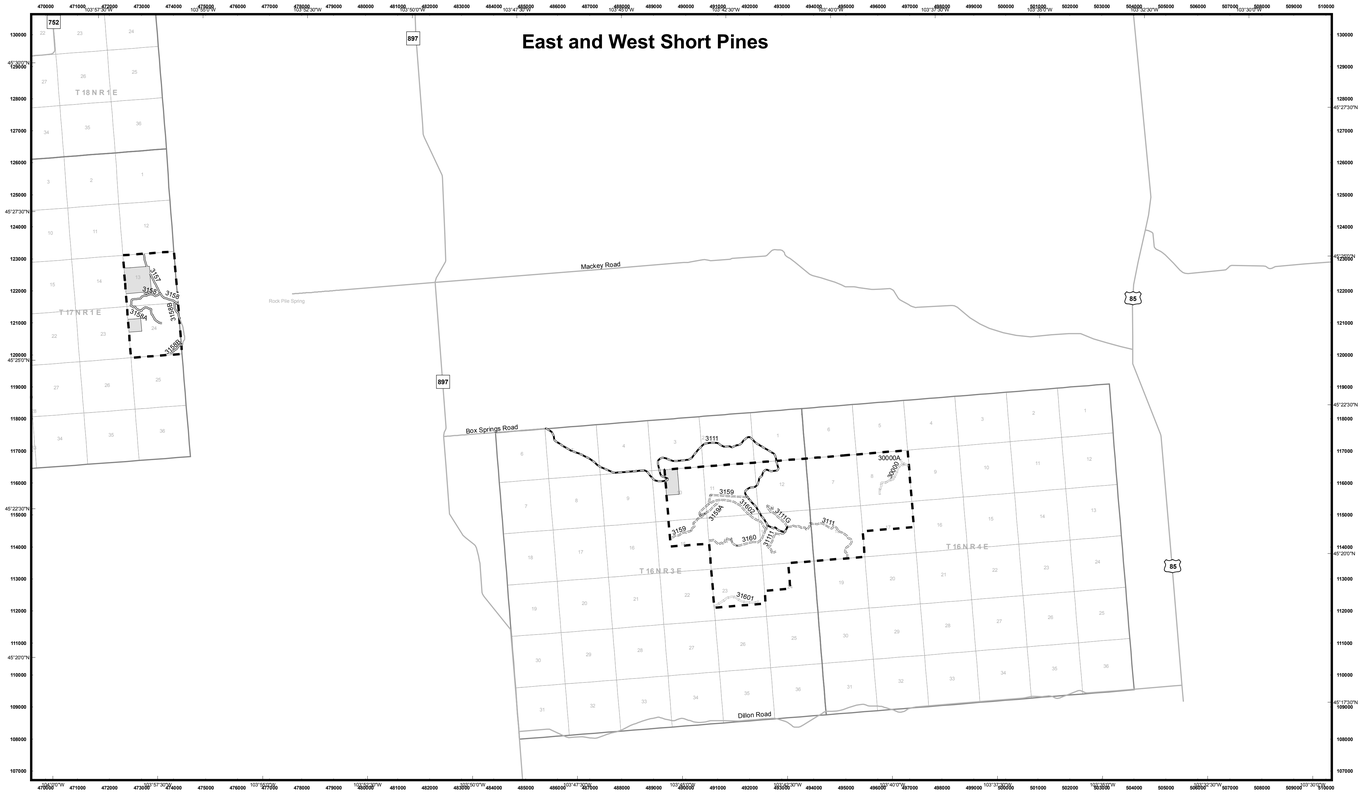

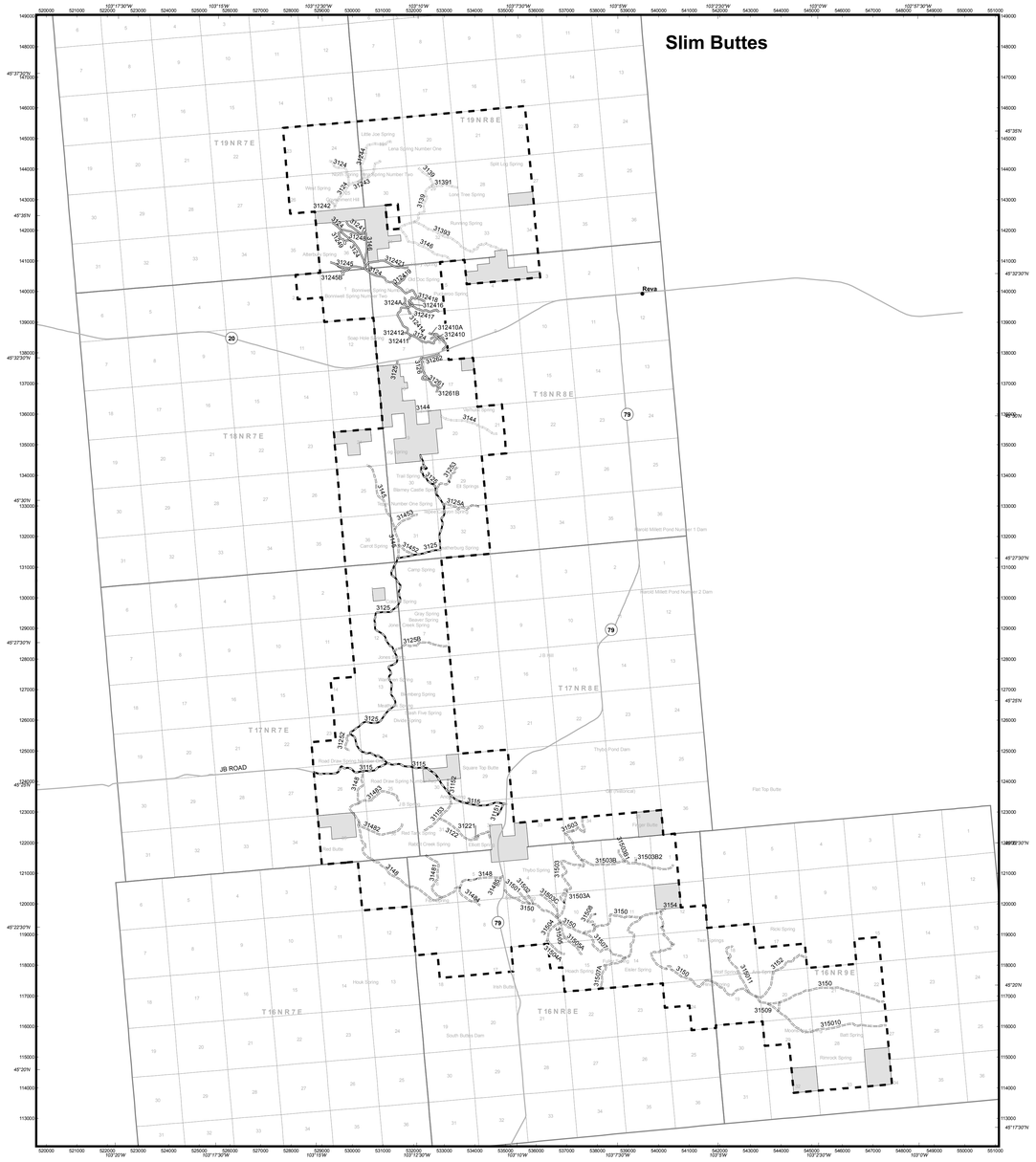

DEIS September 2008
Alternative A
North and South Cave Hills,
Short Pines, Slim Buttes
Travel Management
Custer National Forest
Sioux Ranger District - South Dakota

[DATUM] NAD83

Projection: ALBERS Equal Area

Legend (See Appendix C for further detail)

Roads - Alt A
- Roads open to all vehicles, Yearlong
- Roads open to all vehicles, Yearlong, No dispersed camping
- Roads open to highway vehicles only, Yearlong
- Roads open to highway vehicles, Yearlong, No dispersed camping
- Roads open to highway vehicles only, Seasonal
- Administrative use only
- Other Public Roads

Motorized Trails - Alt A
- Trails open to all vehicles, Yearlong
- Trails open to all vehicles, Seasonal

- Forest or Unit Boundary
- Non-National Forest Lands
- FS Campgrounds

N

Scale
1:72,000
0 0.5 1 2 3 4 Miles
0 0.5 1 2 3 4 Kilometers

Disclaimer
These products are developed from geospatial information prepared by the Custer National Forest. GIS data and product accuracy may vary. The most current transportation layer used was updated in May of 2006.
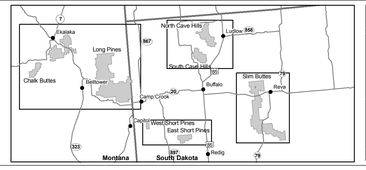
Map Created By: M Gonzales
date: 08/13/2008
Project Location: J:/fsfiles/office/gisproj/working/trans/d3/travel_mgmt/final_maps
Project Name: sioux_travelmgmt_081308_alta_SD.mxd