

DESIGNATED TRAILS

36 CFR 261.55 (a) (c)
RESTRICTED VEHICLE AND PERIOD
 "0" Indicates No Restriction







TRAIL NUMBER	TRAIL NAME	D	I	S	T	R	I	C	REASON	RESTRICTED LOCATION	
										FROM	TO
1	BIG SAND CREEK	6	YRLONG	YRLONG	YRLONG	YRLONG	YRLONG	YRLONG	C	Jct Tr 22- T35N R15E S3	Jct Tr 4- T35N R15E S34
2	LOCHSA DOWN RIVER	5	YRLONG	12/1-5/15	YRLONG	YRLONG	0	0	C	Jct US Hwy 12- T33N R8E S2	Jct Tr 203- T35N R9E S26
2 A	SNOWSHOE FALLS	5	YRLONG	YRLONG	YRLONG	YRLONG	0	0	C	Jct US Hwy12- T34N R9E S7	Jct Tr 2- T34N R9E S7
2 B	BEAVER FLATS CONNECTOR	5	YRLONG	12/1-5/15	YRLONG	YRLONG	0	0	C	Jct Rd 1644- T34N R9E S5	Jct Tr2- T34N R9E S5
4	BIG SAND LAKE	6	YRLONG	YRLONG	YRLONG	YRLONG	YRLONG	YRLONG	C	Jct Rd 360D- T35N R15E S31	Wild Bdry- T34N R15E S5
4	BIG SAND LAKE	6	YRLONG	YRLONG	YRLONG	YRLONG	YRLONG	YRLONG	C	Wild Bdry- T34N R15E S5	Jct Tr 310- T34N R16E S22
5	LITTLE DEAD ELK	6	YRLONG	YRLONG	YRLONG	YRLONG	YRLONG	YRLONG	C	Jct Tr 4- T34N R15E S2	Jct Tr 627- T34N R15E S13
6	CEDAR RIDGE	6	YRLONG	YRLONG	YRLONG	YRLONG	YRLONG	YRLONG	C	Jct Rd 360- T35N R14E S36	Wild Bdry- T35N R14E S26
6	CEDAR RIDGE	6	YRLONG	YRLONG	YRLONG	YRLONG	YRLONG	YRLONG	C	Wild Bdry- T35N R15E S26	Jct Tr 45- T35N R15E S14
7	TOM BEAL CREEK	6	YRLONG	YRLONG	YRLONG	YRLONG	YRLONG	YRLONG	C	Jct Rd 362- T36N R14E S20	Jct Tr 24- T36N R14E S31
9	HIDDEN LAKE	6	YRLONG	YRLONG	YRLONG	YRLONG	YRLONG	YRLONG	C	Jct Tr 10- T35N R15E S13	Hidden Lake- T35N R15E S24
10	HIDDEN PEAK	6	YRLONG	YRLONG	YRLONG	YRLONG	YRLONG	YRLONG	C	Jct Tr 1- T35N R15E S27	Hidden Peak- T35N R16E S16
11	DAN LEE RIDGE	3	YRLONG	0	0	YRLONG	0	0	C	Jct Rd 535A - T36N R7E S7	Jct Rd 5145- T36N R6E S21
12	LIZ SADDLE	3	YRLONG	YRLONG	YRLONG	YRLONG	YRLONG	YRLONG	C	Jct Rd 500- T36N R9E S34	Jct Tr 25/40- T36N R9E S34
13	LOST LAKE	6	YRLONG	YRLONG	YRLONG	YRLONG	YRLONG	YRLONG	C	Jct Rd 500- T38N R13E S36	Jct Tr 35- T38N R13E S24
14	ELDORADO CREEK CONNECTOR	5	YRLONG	YRLONG	YRLONG	YRLONG	YRLONG	YRLONG	C	Jct Tr 25- T34N R6E S14	Jct Rd 500- T34N R6E S12
15	WATERHOLE CREEK	2	YRLONG	10/1-6/15	YRLONG	YRLONG	0	0	SW-W-C	Jct Rd 370- T43N R4W S35	Jct Rd 393- T42N R4W S3
16	VAN CAMP	5	YRLONG	10/1-5/15	YRLONG	10/1-5/15	0	0	C	Jct US Hwy 12- T33N R8E S5	Jct Rd 481- T34N R8E S29
17	CABIN POINT	3	YRLONG	0	0	YRLONG	0	0	C	Jct Rd 250- T38N R8E S18	Jct Rd 5220- T38N R8E S19
17	CABIN POINT	3	YRLONG	0	0	0	0	0	C	Jct Rd 5220- T38N R8E S19	Jct Rd 5220- T38N R8E S19
17	CABIN POINT	3	YRLONG	0	0	YRLONG	0	0	C	Jct Rd 5220- T38N R8E S29	Jct Rd 555C- T37N R8E S10
18	DIABLO MOUNTAIN	6	YRLONG	YRLONG	YRLONG	YRLONG	YRLONG	YRLONG	C	Jct Tr 4- T35N R15E S31	Wild Bdry- T34N R15E S6
19	CHESLEY CREEK	2	YRLONG	12/1-4/15	YRLONG	YRLONG	0	0	SW	Jct Rd 370- T43N R4W S35	Jct Rd 1960- T42N R3W S5
20	WEITAS CREEK	3	YRLONG	0	YRLONG	0	0	0	C	Weitas Cr CG- T38N R8E S15	Johnny Cr- T38N R8E S27
20	WEITAS CREEK	3	YRLONG	0	YRLONG	YRLONG	0	0	C	Johnny Cr- T38N R8N S27	Jct Rd 555- T37N R8E S15
20	WEITAS CREEK	3	0	0	0	0	0	0		Jct Rd 555- T37N R8E S10	Weitas GS- T37N R8E S10
20	WEITAS CREEK	3	YRLONG	0	YRLONG	YRLONG	0	0	C	Jct Rd 555- T37N R8E S15	End Old Rd- T36N R10E S6
20	WEITAS CREEK	3	YRLONG	0	0	0	0	0	C	End Old Rd- T36N R10E S6	Rd 500- T37N R10E S36
21	BEAR MOUNTAIN LOOKOUT	6	YRLONG	YRLONG	YRLONG	YRLONG	YRLONG	YRLONG	C	Jct Tr 213- T36N R12E S35	Bear Mtn LO- T36N R12E S26
22	SWAMP RIDGE	6	YRLONG	YRLONG	YRLONG	YRLONG	YRLONG	YRLONG	C	Jct Rd 360- T35N R15E S5	Wild Bdry- T35N R15E S4
22	SWAMP RIDGE	6	YRLONG	YRLONG	YRLONG	YRLONG	YRLONG	YRLONG	C	Wild Bdry- T35N R15E S4	Jct Tr 1- T35N R15E S3
24	WIND LAKES	6	YRLONG	YRLONG	YRLONG	YRLONG	YRLONG	YRLONG	C	Jct Tr 49- T35N R13E S4	Jct Tr 7- T36N R14E S31
24	WIND LAKES	6	YRLONG	YRLONG	YRLONG	YRLONG	YRLONG	YRLONG	C	Jct Tr 7- T36N R14E S31	Jct Tr 89- T35N R14E S8
25	LEWIS AND CLARK	5	YRLONG	YRLONG	YRLONG	YRLONG	YRLONG	YRLONG	C	Jct Rd 100- T34N R6E S7	Jct Rd 500- T34N R6E S14
25	LEWIS AND CLARK	5	YRLONG	YRLONG	YRLONG	YRLONG	YRLONG	YRLONG	C	Jct Rd 524- T34N R6E S12	Jct Rd 500- T35N R7E S32
25	LEWIS AND CLARK	5	YRLONG	YRLONG	YRLONG	YRLONG	YRLONG	YRLONG	C	Willow Ridge- T35N R8E S1	Jct Tr 40/25B- T36N R8E S31
25	LEWIS AND CLARK	3	YRLONG	YRLONG	YRLONG	YRLONG	YRLONG	YRLONG	C	Jct Tr 40/25B- T36N R8E S31	Sherman Pk- T36N R9E S34
25	LEWIS AND CLARK	3	YRLONG	YRLONG	YRLONG	YRLONG	YRLONG	YRLONG	C	Jct Rd 500- T36N R10E S1	Jct Rd 500- T37N R10E S36
25	LEWIS AND CLARK	3	YRLONG	YRLONG	YRLONG	YRLONG	YRLONG	YRLONG	C	Jct Rd 500- T37N R13E S3	Jct US 12- T37N R13E S35
25	LEWIS AND CLARK	6	YRLONG	YRLONG	YRLONG	YRLONG	YRLONG	YRLONG	C	Jct US Hwy 12- T37N R13E S35	Jct Rd 111- T37N R14E S34
25 A	LEWIS AND CLARK GROVE	5	YRLONG	YRLONG	YRLONG	YRLONG	YRLONG	YRLONG	C	Jct Rd 520- T34N R6E S9	Jct Tr 25- T34N R6E S9
25 A	LEWIS AND CLARK GROVE	5	YRLONG	YRLONG	YRLONG	YRLONG	YRLONG	YRLONG	C	Jct Tr 25- T34N R6E S9	Clark Tree- T34N R6E S9
25 B	WILLOW RIDGE	5	YRLONG	YRLONG	YRLONG	YRLONG	YRLONG	YRLONG	C	Jct Rd 500- T36N R9E S30	Jct Tr 25/40- T35N R8E S12
25 C	WENDOVER SPRING	6	YRLONG	YRLONG	YRLONG	YRLONG	YRLONG	YRLONG	C	Jct Tr 25- T37N R13E S15	End Trail- T37N R13E S15

DESIGNATED TRAILS

D I S T R I C T	36 CFR 261.55 (a) (c) RESTRICTED VEHICLE AND PERIOD "0" Indicates No Restriction				
					

TRAIL NUMBER	TRAIL NAME		RESTRICTED LOCATION					REASON	RESTRICTED LOCATION	
			FROM				TO			
25 D	POWELL CAMPGROUND	6	YRLONG	YRLONG	YRLONG	YRLONG	YRLONG	C	Jct Rd 102A- T37N R14E S32	Jct Tr 25- T37N R14E S32
25 E	LEWIS AND CLARK EASTBOUND	6	YRLONG	YRLONG	YRLONG	YRLONG	YRLONG	C	Jct Rd 500- T37N R14E S5	13 Mile Camp- T37N R14E S5
25 F	WINDY SADDLE	5	YRLONG	YRLONG	YRLONG	YRLONG	YRLONG	C	Jct Rd 485- T35N R7E S14	Hungery Cr- T35N R7E S14
26	THREE TREE BUTTE	2	YRLONG	12/1-4/15	YRLONG	YRLONG	0	C-SW	Jct Tr 224/224A- T42N R3W S1	Jct Rd 377- T43N R3W S24
27	EXCAVATION GULCH	2	YRLONG	12/1-4/15	YRLONG	YRLONG	0	C-SW	Jct Rd 1427- T42N R2W S16	Jct Rd 768- T42N R2W S4
28	BRIDGE CREEK	6	YRLONG	YRLONG	YRLONG	YRLONG	YRLONG	C	Jct Tr 1- T35N R15E S16	Wild Bdry- T35N R15E S20
28	BRIDGE CREEK	6	YRLONG	YRLONG	YRLONG	YRLONG	YRLONG	C	Wild Bdry- T35N R15E S20	Jct Rd 360- T35N R15E S19
28	BRIDGE CREEK	6	YRLONG	YRLONG	YRLONG	YRLONG	YRLONG	C	Jct Rd 360- T35N R15E S19	Jct Tr 6- T35N R14E S14
30	POULIOT	6	YRLONG	YRLONG	YRLONG	YRLONG	YRLONG	C	Jct Tr 45- T35N R14E S16	Jct Tr 89- T35N R14E S18
31	ELDORADO CREEK	5	YRLONG	0	0	YRLONG	0	C	Jct Rd 524- T34N R6E S1	Jct Tr 48- T35N R7E S8
32	AUSTIN	5	YRLONG	0	0	YRLONG	0	C	Jct Tr 31- T35N R6E S25	Jct Rd 523/Tr 48-T35N R6E S24
34	BRUSHY FORK	6	YRLONG	0	YRLONG	YRLONG	0	C	Jct Rd 369- T37N R15E S5	Jct Rd 112- T37N R15E S1
35	BLACKLEAD	6	YRLONG	YRLONG	YRLONG	YRLONG	YRLONG	C	Jct Tr 46- T39N R14E S13	Jct Rd 595- T38N R14E S3
35	BLACKLEAD	6	YRLONG	YRLONG	YRLONG	YRLONG	YRLONG	C	Jct Rd 595- T38N R14E S16	Jct Rd 581- T38N R13E S28
37	JAY RIDGE	6	YRLONG	YRLONG	YRLONG	YRLONG	YRLONG	C	Jct Tr 25- T37N R14E S31	Jct Tr 44- T36N R13E S25
38	JERRY JOHNSON	6	YRLONG	YRLONG	YRLONG	YRLONG	0	C	Jct Rd 1676- T36N R12E S12	Jct Rd 565- T36N R12E S2
39	FISH LAKE CROSSOVER	6	YRLONG	YRLONG	YRLONG	YRLONG	YRLONG	C	Jct Tr 211- T35N R11E S35	Jct Tr 644/263- T34N R11E S3
40	NEE-ME-POO	5	YRLONG	YRLONG	YRLONG	YRLONG	YRLONG	C	Jct Rd 535- T35N R6E S20	Jct Tr 40B- T35N R6E S10
40	NEE-ME-POO	5	YRLONG	YRLONG	YRLONG	YRLONG	YRLONG	C	Jct Tr 40B- T35N R6E S10	Jct Rd 500- T36N R7E S26
40	NEE-ME-POO	3	YRLONG	YRLONG	YRLONG	YRLONG	YRLONG	C	Jct Rd 500- T36N R10E S1	Jct Rd 500- T37N R10E S36
40	NEE-ME-POO	3	YRLONG	YRLONG	YRLONG	YRLONG	YRLONG	C	Jct Rd 500- T36N R8E S29	Jct Rd 500- T36N R8E S34
40	NEE-ME-POO	3	YRLONG	YRLONG	YRLONG	YRLONG	YRLONG	C	Jct Rd 500- T36N R8E S34	Jct Tr 25/25B- T36N R9E S31
40	NEE-ME-POO	3	YRLONG	YRLONG	YRLONG	YRLONG	YRLONG	C	Jct Tr 25/25B- T36N R9E S30	Jct Rd 500- T36N R9E S34
40	NEE-ME-POO	3	YRLONG	YRLONG	YRLONG	YRLONG	YRLONG	C	Jct Rd 500- T36N R10E S1	Jct Rd 500- T37N R11E S31
40	NEE-ME-POO	3	YRLONG	YRLONG	YRLONG	YRLONG	YRLONG	C	Jct Rd 500- T37N R14E S5	13 Mile Camp- T37N R15E S33
40 A	MUSSELSHELL MEADOW	5	YRLONG	YRLONG	YRLONG	YRLONG	YRLONG	C	Jct Rd 535- T35N R6E S20	Jct Tr 40- T35N R6E S30
40 B	LOLO FORKS	5	YRLONG	YRLONG	YRLONG	YRLONG	YRLONG	C	Jct Rd 103- T35N R6E S10	Jct Tr 40- T35N R6E S10
40 C	ROCKY RIDGE LAKE OVERLOOK	3	YRLONG	YRLONG	YRLONG	YRLONG	YRLONG	C	Jct Rd 500- T36N R8E S29	End Trail- T36N R8E S29
43	GARNET CREEK	6	YRLONG	YRLONG	YRLONG	YRLONG	YRLONG	C	Jct Tr 50 - T36N 16E S25	Jct Tr 5 - T36N R17E S30
44	COOPERATION	6	YRLONG	YRLONG	YRLONG	YRLONG	YRLONG	C	Jct Tr 49- T36N R13E S7	Jct Rd 362- T36N R14E S20
45	FRIDAY PASS	6	YRLONG	YRLONG	YRLONG	YRLONG	YRLONG	C	Jct Rd 358- T35N R14E S14	Wild Bdry- T35N R14E S14
45	FRIDAY PASS	6	YRLONG	YRLONG	YRLONG	YRLONG	YRLONG	C	Wild Bdry- T35N R14E S14	Jct Tr 24- T35N R14E S8
47	BEAVER RIDGE	6	YRLONG	YRLONG	YRLONG	YRLONG	YRLONG	C	Jct Tr 77- T37N R16E S18	Jct Tr 50- T36N R15E S5
48	AUSTIN RIDGE	5	YRLONG	0	0	YRLONG	0	C	Jct Rd 500- T35N R7E S9	Jct Tr 58- T35N R6E S26
49	WARM SPRINGS	6	YRLONG	YRLONG	YRLONG	YRLONG	YRLONG	C	Jct US Hwy 12- T36N R13E S7	Wild Bdry- T36N R13E S29
49	WARM SPRINGS	6	YRLONG	YRLONG	YRLONG	YRLONG	YRLONG	C	Wild Bdry- T36N R13E S29	Jct Tr 60- T35N R13E S26
49 A	WARMSPRINGS STOCK BYPASS	6	YRLONG	YRLONG	YRLONG	YRLONG	YRLONG	C	Jct Tr 44- T36N R13E S7	Jct Tr 49- T36N R13E S18
50	COLT KILLED	6	YRLONG	YRLONG	YRLONG	YRLONG	YRLONG	C	Jct Rd 368- T37N R14E S26	Colt Killed Brg-T36N R15E S25
50	COLT KILLED	6	YRLONG	YRLONG	YRLONG	YRLONG	YRLONG	C	Colt Killed Brg- T36N R15E S25	Wild Bdry- T36N R15E S36
50	COLT KILLED	6	YRLONG	YRLONG	YRLONG	YRLONG	YRLONG	C	Wild Bdry- T36N R15E S36	Jct Tr 11- T38N R22W S7
51	WHITE SAND LAKE	6	YRLONG	YRLONG	YRLONG	YRLONG	YRLONG	C	Jct Tr 50- T36N R16E S25	White Sands Lk- T36N R16E S23
58	AUSTIN CREEK	5	YRLONG	0	0	YRLONG	0	C	Jct Rd 523- T35N R6E S27	Jct Tr 31- T35N R6E S36
59	SIAH LAKE	6	YRLONG	YRLONG	YRLONG	YRLONG	YRLONG	C	Jct Tr 70/99/914- T36N R16E S6	Jct Tr 99- T37N R16E S22
60	ARMY MULE	6	YRLONG	YRLONG	YRLONG	YRLONG	YRLONG	C	Jct Tr 49/82- T35N R13E S26	Jct Tr 213- T35N R13E S27

DESIGNATED TRAILS

D I S T R I C T	36 CFR 261.55 (a) (c) RESTRICTED VEHICLE AND PERIOD "0" Indicates No Restriction				
					

TRAIL NUMBER	TRAIL NAME	D I S T R I C T	RESTRICTED VEHICLE AND PERIOD					REASON	RESTRICTED LOCATION	
			ATV	Motorcycle	Snowmobile	ATV	Bicycle		FROM	TO
63	SPRUCE CREEK LAKE	6	YRLONG	YRLONG	YRLONG	YRLONG	YRLONG	C	Jct Rd 369- T37N R15E S10	Wild Bdry- T37N R15E S10
63	SPRUCE CREEK LAKE	6	YRLONG	YRLONG	YRLONG	YRLONG	YRLONG	C	Wild Bdry- T37N R15E S10	Wild Bdry- T37N R15E S12
65	BIG HILL	5	YRLONG	10/1-6/15	YRLONG	10/1-6/15	0	C	Jct Rd 1622- T33N R7E S33	Jct Rd 5515- T33N R7E S32
70	MAUD - DAN RIDGE	6	YRLONG	YRLONG	YRLONG	YRLONG	YRLONG	C	Jct Tr 903- T36N R16E S7	Jct Tr 59/99/914- T36N R16E S6
71	BIG FLAT HIDDEN RIDGE	6	YRLONG	YRLONG	YRLONG	YRLONG	YRLONG	C	Jct Tr 10- T35N R16E S18	Jct Tr 50- T35N R16E S5
76	TRAPPER GULCH	3	YRLONG	0	0	YRLONG	0	C	Jct Rd 547- T36N R6E S3	Jct Rd 5170- T36N R6E S9
77	BEAVER MEADOWS	6	YRLONG	YRLONG	YRLONG	YRLONG	YRLONG	C	Jct Rd 369- T37N R16E S18	Wild Bdry- T37N R16E S19
77	BEAVER MEADOWS	6	YRLONG	YRLONG	YRLONG	YRLONG	YRLONG	C	Wild Bdry- T37N R16E S19	Jct Tr 99- T37N R16E S20
79	WALTON LAKES	6	YRLONG	YRLONG	YRLONG	YRLONG	YRLONG	C	Jct Rd 362- T36N R14E S21	Jct Rd 360- T36N R15E S18
88	SYLVAN RIDGE	3	YRLONG	0	0	0	0	C	Jct Rd 547 - T36N R6E S7	Jct Rd 5201- T37N R7E S30
88	SYLVAN RIDGE	3	YRLONG	0	0	YRLONG	0	C	Jct Rd 5201- T37N R7E S30	Jct Rd 5216- T37N R7E S20
89	SATURDAY RIDGE	6	YRLONG	YRLONG	YRLONG	YRLONG	YRLONG	C	Jct Tr 49- T35N R13E S26	Jct Tr 24/45- T35N R14E S8
95	ISABELLA CREEK	3	YRLONG	YRLONG	YRLONG	YRLONG	YRLONG	C	Jct Rd 705- T41N R7E S16	Jct Tr 399- T41N R7E S7
96	ELMER CREEK	3	YRLONG	YRLONG	YRLONG	YRLONG	YRLONG	C	Jct Tr 95- T41N R7E S10	Heritage Cedar Gr- T41N R7E S9
96	ELMER CREEK	3	YRLONG	YRLONG	YRLONG	YRLONG	YRLONG	C	Heritage Cedar Gr- T41N R7E S9	Jct Tr 240- T41N R7E S6
99	STORM CREEK	6	YRLONG	YRLONG	YRLONG	YRLONG	YRLONG	C	Mouth Maud Cr- T36N R16E S6	Jct Tr 59- T36N R16E S22
101	INDIAN HENRY RIDGE	3	YRLONG	0	0	YRLONG	0	C	Jct Rd 5371- T41N R9E S27	Jct Tr 101A- T40N R8E S1
101	INDIAN HENRY RIDGE	3	YRLONG	0	0	0	0	C	Jct Tr 101A- T40N R8E S1	Jct Rd 710- T40N R8E S3
101 A	WALLOW MOUNTAIN LOOKOUT	3	YRLONG	0	0	YRLONG	0	C	Jct Tr 101- T40N R8E S1	Wallow Mtn LO- T40N R8E S1
103	WEITAS BUTTE	3	YRLONG	0	0	YRLONG	0	C	Jct Rd 557- T36N R8E S10	Jct Tr 173- T37N R8E S36
104	HEMLOCK CREEK	3	YRLONG	0	0	YRLONG	0	C	Jct Tr 17- T37N R8E S9	Mouth Burst Cr- T37N R8E S29
105	PETE KING CREEK	5	YRLONG	10/1-6/1	YRLONG	YRLONG	0	C	Jct Rd 453- T33N R7E S19	Jct Rd 101- T33N R6E S15
106	JUNCTION CREEK	3	YRLONG	0	0	YRLONG	0	C	Jct Rd 255- T39N R10E S17	Jct Tr 191- T39N R10E S32
107	CANYON CREEK	5	YRLONG	10/1-6/1	YRLONG	YRLONG	0	C	Jct Rd. 458- T33N R7E S11	Jct Rd 445- T34N R7E S21
107	CANYON CREEK	5	YRLONG	10/1-6/1	12/1-5/15	10/1-6/1	0	C	Jct Rd 445- T34N R7E S21	Jct Rd 5542- T34N R7E S9
110	SOUTH FORK CANYON CREEK	5	YRLONG	YRLONG	YRLONG	YRLONG	0	C	Jct Rd 5588- T33N R7E S10	Jct Tr 107- T33N R7E S11
111	APGAR CREEK	5	YRLONG	10/1-6/1	YRLONG	YRLONG	0	C	Jct US Hwy 12- T33N R7E S11	Jct Rd 5542B- T34N R7E S34
112	ROCKY RIDGE	3	YRLONG	YRLONG	YRLONG	YRLONG	0	W	Jct Rd 500- T36N R8E S19	Jct Rd 555- T36N R8E S5
116	DEADMAN CREEK	5	YRLONG	10/1-6/1	0	YRLONG	0	C	Jct Hwy 12- T33N R8E S6	Jct Rd 5541- T34N R7E S24
116 A	FRENCHMAN BUTTE	5	YRLONG	10/1-6/1	0	10/1-6/1	0	C	Jct Rd 5541- T34N R7E S13	Jct Rd 483- T34N R7E S2
117	MARTEN HILL	6	YRLONG	0	0	YRLONG	0	C	Jct Tr 594- T37N R10E S15	Jct Rd 587- T37N R10E S14
122	HOLLY CREEK	5	YRLONG	YRLONG	0	YRLONG	0	C	Jct Hwy 12- T35N R10E S3	End Trail- T36N R10E S27
123	FLAME RIDGE	3	YRLONG	0	0	YRLONG	0	C	Jct Rd 557- T36N R8E S10	End Trail- T36N R8E S3
124	TRAIL CREEK	3	YRLONG	0	0	YRLONG	0	C	Jct Rd 250- T39N R9E S32	Jct Rd 5261- T39N R9E S6
133	SPLIT CREEK RIDGE	5	YRLONG	YRLONG	YRLONG	YRLONG	YRLONG	C	Jct US 12- T33N R8E S2	Wild Bdry- T33N R8E S6
133	SPLIT CREEK RIDGE	5	YRLONG	YRLONG	YRLONG	YRLONG	YRLONG	C	Wild Bdry- T33N R8E S6	Jct Tr 206- T33N R9E S23
135	MYSTERY CREEK	5	YRLONG	10/1-6/1	0	YRLONG	0	C	Jct Tr 107- T34N R7E S28	Jct Rd 5528H- T34N R7E S29
135	MYSTERY CREEK	5	YRLONG	10/1-6/1	0	10/1-6/1	0	C	Jct Rd 5528H- T34N R7E S29	Jct Rd 486D- T34N R7E S29
142	DEADMAN RIDGE	5	YRLONG	10/1-6/1	YRLONG	YRLONG	0	C	Jct US Hwy 12- T33N R7E S12	Jct Rd 5546- T34N R7E S25
144	POT MOUNTAIN RIDGE	3	YRLONG	0	0	YRLONG	0	C	Rd 5259 at Rock Cr -T39N R8E S1	End of Rd 5259- T39N R8E S2
144	POT MOUNTAIN RIDGE	3	YRLONG	0	0	YRLONG	0	C	Jct Rd 5259- T39N R8E S2	Jct Rd 250F- T38N R8E S18
154	JACKKNIFE CREEK	3	YRLONG	0	0	YRLONG	0	C	Jct Rd 250- T38N R8E S16	Jct Tr 144- T39N R8E S28
160	LARSON POINT	3	YRLONG	0	0	YRLONG	0	C	Jct Tr 617- T39N R8E S19	Larson Point- T39N R8E S8
167	WINDY RIDGE	3	YRLONG	0	YRLONG	YRLONG	0	C	Jct Rd 250- T38N R9E S6	Jct Rd 500- T37N R10E S36

DESIGNATED TRAILS

D I S T R I C T	36 CFR 261.55 (a) (c) RESTRICTED VEHICLE AND PERIOD "0" Indicates No Restriction
	    

TRAIL NUMBER	TRAIL NAME	D I S T R I C T	RESTRICTED LOCATION					REASON	RESTRICTED LOCATION	
			YRLONG	0	0	YRLONG	0		FROM	TO
169	POT MOUNTAIN RIDGE	3	YRLONG	0	0	YRLONG	0	C	Jct Rd 711- T39N R9E S6	Jct Tr 176- T40N R9E S27
169	POT MOUNTAIN RIDGE	3	YRLONG	0	0	0	0	C	Jct Tr 176- T40N R9E S27	Jct Tr 169A- T40N R9E S27
169	POT MOUNTAIN RIDGE	3	YRLONG	YRLONG	YRLONG	YRLONG	0	C	Jct Tr 169A- T40N R9E S27	Jct Rd 720- T40N R10E S12
169	POT MOUNTAIN RIDGE	3	YRLONG	YRLONG	0	YRLONG	0	W	Jct Rd 720- T40N R10E S12	Jct Rd 720- T41N R10E S31
169	POT MOUNTAIN RIDGE	3	YRLONG	YRLONG	0	YRLONG	0	C	Jct Rd 720- T41N R10E S31	Jct Rd 715A- T41N R10E S31
169 A	COLD SPRINGS PEAK	3	YRLONG	0	0	0	0	C	Jct Tr 169- T40N R9E S27	Cold Sprgs Cabin- T40N R9E S27
173	WEITAS RIDGE	3	YRLONG	0	0	YRLONG	0	C	Jct Rd 560- T36N R9E S22	Jct Tr 20- T37N R8E S36
176	FLAT MOUNTAIN	3	YRLONG	0	0	0	0	C	Jct Rd 5297A- T39N R9E S35	Jct Tr 169- T40N R9E S27
191	JUNCTION MOUNTAIN	3	YRLONG	0	0	YRLONG	0	C	Jct Tr 106- T39N R10E S17	Jct Tr 531- T38N R10E S15
192	DEADMAN FORKS	5	YRLONG	YRLONG	0	0	0	SW-W	Jct Rd 481 S- T34N R8E S21	Jct Tr 116- T34N R8E S21
195	BIRD WATCHING	5	YRLONG	YRLONG	YRLONG	YRLONG	YRLONG	C	Jct Hwy 12- T35N R9E S26	Jct Tr 211- T35N R9E S34
195	BIRD WATCHING	5	YRLONG	YRLONG	YRLONG	YRLONG	YRLONG	C	Jct Rd 1649- T35N R9E S34	Jct Tr 198- T35N R9E S26
195 A	LOOP A	5	YRLONG	YRLONG	YRLONG	YRLONG	YRLONG	C	Jct Rd 1649A- T35N R9E S26	Jct Tr 195- T35N R9E S26
195 B	LOOP B	5	YRLONG	YRLONG	YRLONG	YRLONG	YRLONG	C	Jct Rd 1649B- T35N R9E S35	Jct Tr 195- T35N R9E S35
195 C	SCENIC OVERLOOK	5	YRLONG	YRLONG	YRLONG	YRLONG	YRLONG	C	Jct Rd 1649C- T35N R9E S34	Overlook- T35N R9E S33
195 D	LOOP D	5	YRLONG	YRLONG	YRLONG	YRLONG	YRLONG	C	Jct Rd 1649D- T35N R9E S34	Jct Tr 195F- T35N R9E S34
195 E	TRAILHEAD PARKING LOT	5	YRLONG	YRLONG	YRLONG	YRLONG	YRLONG	C	Parking Lot- T35N R9E S34	Jct Rd 1649- T35N R9E S34
195 F	OUTFITTER CONNECTOR	5	YRLONG	YRLONG	YRLONG	YRLONG	YRLONG	C	Jct Tr 220/Rd 1649- T35N R9E S34	Jct Tr 211- T35N R9E S34
198	LONE KNOB	5	YRLONG	YRLONG	YRLONG	YRLONG	YRLONG	C	Jct Rd 1649- T35N R9E S26	Jct Tr 247- T35N R10E S32
201	GROUSE RIDGE	5	YRLONG	10/1-6/1	0	YRLONG	0	C	Jct Rd 1647- T35N R9E S27	End Trail- T35N R9E S22
203	SHERMAN CREEK	5	YRLONG	0	0	0	0	C-SW	Jct Rd 500F- T36N R9E S35	1st Noseeum Mdw- T36N R9E S35
203	SHERMAN CREEK	5	YRLONG	0	0	YRLONG	0	C-SW	1st Noseeum Mdw- T36N R9E S35	Jct US 12- T35N R9E S26
204	SKOOKUM CREEK	5	YRLONG	0	0	YRLONG	0	C	Jct Hwy 12- T36N R10E S36	Jct Rd 500- T36N R10E S14
205	LONG LAKE	5	YRLONG	YRLONG	YRLONG	YRLONG	YRLONG	C	Jct Tr 211- T34N R9E S3	Jct Tr 206- T35N R10E S26
206	EAGLE MOUNTAIN	6	YRLONG	YRLONG	YRLONG	YRLONG	YRLONG	C	Jct Rd 317- T35N R11E S33	Wild Bdry- T35N R11E S3
206	EAGLE MOUNTAIN	6	YRLONG	YRLONG	YRLONG	YRLONG	YRLONG	C	Wild Bdry- T33N R9E S32	Wild Bdry- T35N R11E S3
206	EAGLE MOUNTAIN	6	YRLONG	YRLONG	YRLONG	YRLONG	YRLONG	C	Wild Bdry- T36N R11E S3	US Hwy 12- T36N R11E S30
208	INDIAN MEADOWS	6	YRLONG	YRLONG	YRLONG	YRLONG	YRLONG	C	Jct Tr 206- T35N R11E S3	Jct Tr 209- T36N R12E S31
209	SPONGE-FREEZEOUT	6	YRLONG	YRLONG	YRLONG	YRLONG	YRLONG	C	Jct Tr 206- T35N R11E S16	Jct Tr 208- T36N R12E S32
209	SPONGE-FREEZEOUT	6	YRLONG	YRLONG	YRLONG	YRLONG	YRLONG	C	Jct Tr 208- T36N R12E S32	Jct Tr 213- T35N R12E S2
211	BOULDER CREEK	5	YRLONG	YRLONG	YRLONG	YRLONG	YRLONG	C	Jct Rd 1649- T35N R9E S34	Wild Bdry- T34N R9E S1
211	BOULDER CREEK	5	YRLONG	YRLONG	YRLONG	YRLONG	YRLONG	C	Wild Bdry- T34N R9E S1	Jct Tr 213- T35N R12E S22
213	MCCONNELL MOUNTAIN	6	YRLONG	YRLONG	YRLONG	YRLONG	YRLONG	C	Jct Tr 49- T36N R13E S20	Wild Bdry- T36N R12E S35
213	MCCONNELL MOUNTAIN	6	YRLONG	YRLONG	YRLONG	YRLONG	YRLONG	C	Wild Bdry- T36N R12E S35	Jct Tr 60/917- T35N R12E S22
215	WHEELBARROW MINE	2	YRLONG	12/1-4/15	YRLONG	YRLONG	0	C-SW	Jct Tr 264- T42N R4W S13	Jct Rd 370- T42N R4W S1
218	JAY POINT CROSSOVER	5	YRLONG	YRLONG	0	YRLONG	0	C	Jct Rd 362- T37N R14E S34	Jct Tr 37- T37N R14E S31
219	SURPRISE CREEK	5	YRLONG	YRLONG	YRLONG	YRLONG	YRLONG	C	Jct Tr 211- T34N R10E S3	Jct Tr 220- T34N R10E S28
220	LOCHSA PEAK	5	YRLONG	YRLONG	YRLONG	YRLONG	YRLONG	C	Jct Rd 1649- T35N R9E S34	Wild Bdry- T34N R9E S10
220	LOCHSA PEAK	5	YRLONG	YRLONG	YRLONG	YRLONG	YRLONG	C	Wild Bdry- T34N R9E S10	Jct Tr 206- T33N R10E S33
221	OLD SAMPSON	2	YRLONG	12/1-5/15	YRLONG	12/1-5/15	0	SW-W-C	Jct Rd 328- T42N R3W S2	Jct Rd 377- T43N R3W S14
221 A	OLD SAMPSON CONNECTION	2	YRLONG	12/1-5/15	YRLONG	YRLONG	0	SW-W-C	Jct Rd 3307- T42N R3W S2	Jct Tr 221-T42N R3W S2
222	GREENSIDE BUTTE	5	YRLONG	YRLONG	YRLONG	YRLONG	YRLONG	C	Jct Tr 2210- T34N R10E S6	Jct Tr 220- T34N R10E S29
223	EAST DENNIS	2	YRLONG	12/1-5/15	YRLONG	YRLONG	0	SW-W-C	Jct Rd 328- T43N R3W S34	Jct Rd 377- T43N R3W S22
224	EAST FORK MEADOW CREEK	2	YRLONG	12/1-4/15	YRLONG	YRLONG	0	C-SW	Jct Tr 224A- T43N R3W S2	Jct Tr 26- T43N R3W S1

DESIGNATED TRAILS

D I S T R I C T	36 CFR 261.55 (a) (c) RESTRICTED VEHICLE AND PERIOD "0" Indicates No Restriction				
					

TRAIL NUMBER	TRAIL NAME		RESTRICTED LOCATION					REASON	RESTRICTED LOCATION	
			FROM				TO			
224	EAST FORK MEADOW CREEK	2	YRLONG	12/1-4/15	YRLONG	YRLONG	0	C-SW	Jct Tr 26- T43N R3W S1	Jct Rd 377- T43N R2W S20
224 A	EAST FORK MEADOW CREEK	2	YRLONG	12/1-4/15	YRLONG	YRLONG	0	C-SW	Jct Rd 3307- T43N R3W S2	Jct Tr 224/26- T43N R3W S1
224 B	EAST FORK MEADOW CREEK	2	YRLONG	12/1-4/15	YRLONG	YRLONG	0	C-SW	Jct Tr 228- T43N R3W S12	Jct Tr 224- T43N R3W S1
224 C	EAST FORK MEADOW CREEK	2	YRLONG	12/1-4/15	YRLONG	YRLONG	0	C-SW	Jct Tr 26- T43N R3W S1	Jct Rd 1443- T43N R3W S2
225	ANT HILL	5	YRLONG	10/1-6/1	5/15-12/1	YRLONG	0	C	Jct Tr 2240- T35N R8E S33	Jct Rd 485- T35N R8E S19
226	CLIFF CREEK	5	YRLONG	YRLONG	YRLONG	YRLONG	YRLONG	C	Jct Tr 219- T34N R10E S10	Jct Tr 206- T34N R10E S25
227	NOSEEUUM BUTTE	5	YRLONG	YRLONG	YRLONG	YRLONG	0	C	Noseeum Butte- T35N R9E S12	Jct Rd 500- T36N R9E S35
228	BEASON MEADOWS	2	YRLONG	12/1-4/15	YRLONG	YRLONG	0	C-SW	Jct Tr 224B- T42N R3W S1	Jct Hwy 6- T42N R3W S2
228	BEASON MEADOWS	2	YRLONG	12/1-4/15	YRLONG	YRLONG	0	C-SW	Jct Tr 224B- T42N R3W S1	Bald Mtn LO- T43N R2W S34
229	FISH BUTTE SADDLE	5	YRLONG	10/1-5/15	5/15-12/1	10/1-5/15	0	W	Jct Rd 483- T35N R8E S36	Fish Creek- T35N R8E S26
229	FISH BUTTE SADDLE	5	YRLONG	10/1-5/15	5/15-12/1	YRLONG	0	W	Fish Creek- T35N R8E S26	Jct Tr 2240- T35N R8E S26
230	FISH CREEK MEADOWS	5	YRLONG	YRLONG	5/15-12/1	YRLONG	0	C	Jct Rd 485- T35N R7E S16	Jct Tr 2240- T35N R7E S27
231	CASTLE BUTTE	5	YRLONG	0	0	YRLONG	0	C	Jct Rd 561- T36N R10E S28	End Trail- T36N R10E S32
232	SYLVAN CREEK	3	YRLONG	YRLONG	YRLONG	YRLONG	0	C	Jct Rd 250- T37N R7E S19	Jct Rd 5216- T37N R7E S20
232	SYLVAN CREEK	3	YRLONG	0	0	YRLONG	0	C	Jct Rd 5216- T37N R7E S20	Jct Rd 547- T37N R7E S27
233	ST. JOE DIVIDE	3	YRLONG	YRLONG	YRLONG	YRLONG	0	C	Jct Rd 715- T42N R10E S31	Jct Tr 283- T42N R8E S36
240	SMITH RIDGE	3	YRLONG	YRLONG	YRLONG	YRLONG	YRLONG	C	Jct Rd 700- T41N R6E S11	Jct Tr 65- T42N R7E S32
241	WILLOW CREEK	5	YRLONG	0	0	YRLONG	0	C	Jct Tr 2240- T35N R9E S19	End Trail- T35N R8E S18
247	GOLD HILL	5	YRLONG	YRLONG	YRLONG	YRLONG	YRLONG	C	Jct Tr 211- T35N R10E S31	Jct Tr 205- T35N R10E S26
248	SILVER CREEK	6	YRLONG	YRLONG	YRLONG	YRLONG	YRLONG	C	Jct Tr 35- T38N R13E S28	Jct Tr 508- T38N R13E S16
249	CAYUSE CREEK	6	YRLONG	0	YRLONG	YRLONG	0	C	Jct Rd 581- T38N R13E S29	Jct Tr 256/539- T38N R11E S33
251	BOUNDARY PEAK	5	YRLONG	YRLONG	0	YRLONG	0	C	Jct Rd 485- T35N R8E S17	Jct Tr 25- T35N R8E S8
252	OBIA POINT	5	YRLONG	YRLONG	0	YRLONG	0	C	Jct Tr 251- T35N R8E S19	Deadend- T35N R8E S23
254	GASS CREEK	5	YRLONG	YRLONG	0	YRLONG	0	C	Jct Rd 500- T36N R7E S25	Deadend- T35N R7E S1
255	MARTEN CREEK	6	YRLONG	0	0	0	0	C	Jct Rd 587- T37N R11E S6	Jct Rd 107- T37N R11E S5
256	GRAVEY CREEK	6	YRLONG	0	0	YRLONG	0	C	Jct Rd 107- T38N R11E S5	Jct Tr 249- T38N R11E S33
258	TUMBLE CROSS CUT	5	YRLONG	10/1-6/1	YRLONG	10/1-6/1	0	C	Jct Rd 483- T34N R8E S2	End Trail- T34N R8E S11
283	LOST RIDGE	3	YRLONG	YRLONG	YRLONG	YRLONG	0	C	Jct Rd 252- T41N R8E S27	Jct Tr 59/233- T42N R8E S36
285	SNOW CREEK	3	YRLONG	0	0	YRLONG	0	C	Jct Rd 252- T41N R8E S25	Jct Tr 283- T41N R8E S1
289	BRUSH CREEK	2	YRLONG	12/1-4/15	YRLONG	YRLONG	0	C-SW	Jct Brush Cr Rd- T40N R2W S13	Jct Rd 3347- T40N R2W S1
297	NORTH FORK DOWN RIVER	3	YRLONG	0	YRLONG	YRLONG	0	SW-W-C	Jct Rd 700- T41N R7E S31	Forest Bdry- T41N R6E S28
319	STRYCHNINE RIDGE	2	YRLONG	12/1-4/15	YRLONG	YRLONG	0	C-SW	Jct Tr 228- T42N R2W S3	Jct Rd 1427- T42N R2W S16
330	SAND MOUNTAIN	2	YRLONG	12/1-5/15	YRLONG	YRLONG	0	SW-W-C	Jct Rd 292- T41N R2W S5	Jct Tr 330A- T41N R2W S24
330	SAND MOUNTAIN	2	YRLONG	12/1-5/15	0	YRLONG	0	SW-W-C	Jct Tr 330A- T41N R2W S24	Jct Rd 381- T41N R1W S17
330 A	MOOSE CREEK CONNECTION	2	YRLONG	12/1-5/15	YRLONG	YRLONG	0	SW-W-C	Jct Rd 381- T41N R2W S24	Jct Tr 330- T41N R2W S24
333	CLEVELAND GULCH	2	YRLONG	12/1-4/15	YRLONG	YRLONG	0	C-SW	Jct Rd 767- T42N R2W S14	Jct Tr 319- T42N R2W S3
373	NORTH FORK OF THE CLEARWATER	3	YRLONG	0	0	YRLONG	0	C	Jct Rd 250- T41N R11E S28	Jct Rd 715- T42N R10E S21
396	BLACK MOUNTAIN	3	YRLONG	YRLONG	YRLONG	YRLONG	YRLONG	C	Jct Rd 247- T40N R7E S4	Black Mtn LO- T41N R7E S23
399	NUB	3	YRLONG	YRLONG	YRLONG	YRLONG	YRLONG	C	Jct Rd 247- T40N R7E S2	Jct Tr 65- T41N R7E S36
414	GOOSE CREEK	3	YRLONG	YRLONG	YRLONG	YRLONG	YRLONG	C	Jct Rd 5450- T41N R12E S30	Jct Tr 738- T41N R12E S10
419	FISH LAKE	3	YRLONG	0	0	0	0	C	End Rd 295- T40N R12E S5	Jct Tr 738- T40N R12E S11
419	FISH LAKE	3	YRLONG	0	0	0	0	C	Jct Tr 738- T40N R12E S11	Jct Tr 738- T40N R12E S11
419	FISH LAKE	3	YRLONG	YRLONG	YRLONG	YRLONG	YRLONG	C	Last Campsite- T40N R12E S11	End of Tr- T40N R12E S11
419 A	FISH LAKE ALTERNATE	3	YRLONG	YRLONG	YRLONG	YRLONG	YRLONG	C	Jct Tr 419- T40N R12E S15	Jct Tr 419- T40N R12E S10

DESIGNATED TRAILS

36 CFR 261.55 (a) (c)
RESTRICTED VEHICLE AND PERIOD
 "0" Indicates No Restriction












TRAIL NUMBER	TRAIL NAME	D	I	S	T	R	I	C	T	REASON	RESTRICTED LOCATION	
											FROM	TO
421	EAST FORK MOOSE CREEK	6	YRLONG	YRLONG	YRLONG	YRLONG	YRLONG	YRLONG	C	Jct Tr 486- T34N R14E S22	Cedar Cr Ford- T34N R14E S33	
427	MOOSE MOUNTAIN	3	YRLONG	YRLONG	YRLONG	YRLONG	YRLONG	0	C	Jct Rd 734D- T40N R10E S14	Jct Tr 690- T40N R10E S27	
429	OSIER RIDGE	3	YRLONG	0	0	YRLONG	YRLONG	0	C	Jct Rd 737B- T40N R11E S12	Jct Tr 478- T40N R12E S22	
445	ELIZABETH MOUNTAIN	3	YRLONG	0	0	YRLONG	YRLONG	0	C	Jct Tr 176- T40N R9E S26	Elizabeth Lk- T40N R9E S25	
469	MOCUS POINT	5	YRLONG	YRLONG	YRLONG	YRLONG	YRLONG	YRLONG	C	Jct US Hwy 12- T36N R12E S18	Jct Tr 208- T36N R11E S36	
478	POLLOCK RIDGE	3	YRLONG	0	0	YRLONG	YRLONG	0	C	Jct Rd 255- T39N R11E S3	Jct Tr 419-T40N R12E S16	
486	CEDAR - MOOSE CREEK	6	YRLONG	YRLONG	YRLONG	YRLONG	YRLONG	YRLONG	C	Jct Rd 360- T34N R14E S1	Jct Tr 421- T34N R14E S22	
490	BRUIN HILL	3	YRLONG	YRLONG	YRLONG	YRLONG	YRLONG	YRLONG	C	Jct Tr 567- T39N R12E S21	Jct Tr 738- T40N R12E S13	
508	WILLIAMS PEAK	6	YRLONG	YRLONG	YRLONG	YRLONG	YRLONG	YRLONG	C	Jct Rd 581C- T38N R13E S17	Jct Tr 46- T39N R13E S25	
513	DEER CREEK	3	YRLONG	0	0	YRLONG	YRLONG	0	C	Jct Tr 508- T38N R13E S8	Jct Tr 567- T39N R12E S25	
517	BIGHORN POINT	3	YRLONG	0	0	YRLONG	YRLONG	0	C	Jct Rd 5220- T38N R8E S29	End Trail- T38N R8E S21	
524	SCURVY MOUNTAIN	3	YRLONG	0	0	0	0	0	C	Jct Rd 581- T39N R11E S33	Scurvy Mtn LO- T39N R11E S30	
531	WINDY BILL	3	YRLONG	0	0	YRLONG	YRLONG	0	C	Jct Tr 524- T39N R11E S31	Jct Tr 167- T37N R9E S12	
532	CAYUSE CREEK & MONROE CREEK	3	YRLONG	0	YRLONG	YRLONG	YRLONG	0	C	Jct Tr 593- T38N R10E S27	End Old Road- T38N R11E S4	
532	CAYUSE CREEK & MONROE CREEK	3	YRLONG	0	0	0	0	0	C	End Old Rd- T38N R11E S4	Jct Rd 581- T38N R11E S3	
532	CAYUSE CREEK & MONROE CREEK	3	YRLONG	0	0	YRLONG	YRLONG	0	C	Jct Rd 581- T38N R11E S3	Toboggan Cr- T39N R11E S35	
534	LUNDE CREEK - ROCK GARDEN	3	YRLONG	0	0	YRLONG	YRLONG	0	C	Jct Rd 581- T38N R12E S14	Jct Tr 539- T38N R11E S22	
534	LUNDE CREEK - ROCK GARDEN	3	YRLONG	0	0	YRLONG	YRLONG	0	C	Jct Tr 539- T38N R11E S22	Jct Tr 532- T38N R11E S4	
539	POTATO CREEK	3	YRLONG	0	0	YRLONG	YRLONG	0	C	Jct Tr 256/249- T38N R11E S33	Jct Tr 534- T38N R11E S22	
565	RAPID CREEK	3	YRLONG	0	0	YRLONG	YRLONG	0	C	Jct Rd 581- T38N R12E S10	Jct Tr 567- T39N R12E S26	
567	KELLY CREEK	3	YRLONG	0	0	YRLONG	YRLONG	0	C	Jct Rd 581- T39N R11E S16	Packbridge- T39N R13E S19	
567	KELLY CREEK	3	YRLONG	YRLONG	YRLONG	YRLONG	YRLONG	0	C	Packbridge- T39N R13E S19	Jct Tr 738- T40N R13E S27	
580	BUGLE POINT	3	YRLONG	0	0	YRLONG	YRLONG	0	C	Jct Tr 20- T38N R8E S27	Jct Tr 167- T38N R9E S17	
593	RASPBERRY CREEK	3	YRLONG	0	0	YRLONG	YRLONG	0	C	Jct Tr 532- T38N R10E S27	Jct Tr 594- T38N R10E S25	
594	RASPBERRY BUTTE	3	YRLONG	0	0	YRLONG	YRLONG	0	C	Jct Tr 167- T37N R10E S16	Jct Tr 532- T38N R11E S18	
599	BALD MOUNTAIN LAKE	3	YRLONG	0	0	YRLONG	YRLONG	0	C	Jct Rd 500- T36N R10E S20	Bald Mtn Lake- T36N R10E S16	
600	WASHINGTON RIDGE	3	YRLONG	0	0	YRLONG	YRLONG	0	C	Jct Rd 247B- T39N R7E S22	Jct Tr 603- T38N R7E S17	
601	CLARKE MOUNTAIN	3	YRLONG	0	0	YRLONG	YRLONG	0	C	Jct Rd 250- T38N R8E S18	Jct Tr 602- T38N R7E S23	
601 A	MORGAN GULCH OVERLOOK	3	YRLONG	YRLONG	YRLONG	YRLONG	YRLONG	YRLONG	C	Jct Tr 602/603- T38N R7E S15	Jct Tr 603- T38N R7E S16	
602	CLARKE MOUNTAIN LOOKOUT	3	YRLONG	0	0	0	0	0	C	Jct Tr 603- T38N R7E S22	Clarke Mtn LO- T38N R7E S14	
603	ELK MOUNTAIN RIDGE	3	0	0	0	0	0	0		Jct Tr 604/Rd 5213-T38N R7E S22	Jct Tr 604/Rd 670-T38N R7E S30	
604	ELK CLARKE CONTOUR	3	YRLONG	0	0	0	0	0	C	Jct Rd 670/Tr 603- T38N R7E S30	Jct Rd 677- T38N R7E S27	
604	ELK CLARKE CONTOUR	3	YRLONG	0	0	0	0	0	C	Jct Rd 677 - T38N R7E S27	Jct Tr 604A - T38N R7E S27	
604	ELK CLARKE CONTOUR	3	YRLONG	0	0	0	0	0	C	Jct Tr 604A- T38N R7E S27	Jct Tr 603/Rd5213-T38NR7ES22	
604 A	GOBBLERS KNOB	3	YRLONG	0	0	0	0	0	C	Jct Tr 604- T38N R7E S22	End Trail- T38N R7E S26	
605	COTTONWOOD CREEK	3	YRLONG	0	0	0	0	0	C	Jct Rd 250- T37N R7E S3	Jct Tr 604- T38N R7E S28	
606	LODGE CREEK	3	YRLONG	0	0	0	0	0	C	Jct Tr 603- T38N R7E S7	Jct Rd 74201- T38N R7E S30	
617	CAVE POINT	3	YRLONG	0	0	YRLONG	YRLONG	0	C-SW	Jct Rd 247- T39N R7E S26	Jct Tr 144- T39N R8E S29	
625	JOHNNY BASIN	3	YRLONG	0	0	0	0	0	C	Jct Rd 555- T38N R9E S32	Jct Tr 167- T38N R9E S21	
627	COOK MOUNTAIN	3	YRLONG	0	0	YRLONG	YRLONG	0	C	Jct Tr 20- T37N R8E S23	Jct Tr 167- T37N R8E S2	
634	WINDY CREEK	3	YRLONG	0	0	YRLONG	YRLONG	0	C	Jct Tr 20- T36N R9E S3	Jct Tr 167- T37N R10E S21	
644	WOUNDED DOE RIDGE	6	YRLONG	YRLONG	YRLONG	YRLONG	YRLONG	YRLONG	C	Jct Tr 263/39- T34N R11E S3	California Pt.- T35N R12E S32	
649	LIZ BUTTE	3	YRLONG	0	0	YRLONG	YRLONG	0	C	Jct Rd 560- T36N R9E S22	Jct Tr 20- T36N R9E S11	
650	YOKUM CREEK	3	YRLONG	0	0	YRLONG	YRLONG	0	C	Jct Tr 20- T36N R9E S3	Jct Tr 649- T36N R9E S15	

DESIGNATED TRAILS

D I S T R I C T	36 CFR 261.55 (a) (c) RESTRICTED VEHICLE AND PERIOD "0" Indicates No Restriction				
					

TRAIL NUMBER	TRAIL NAME	D I S T R I C T	RESTRICTED VEHICLE AND PERIOD					REASON	RESTRICTED LOCATION	
			ATV	Motorcycle	Horse	ATV	Bicycle		FROM	TO
667	LEAN TO POINT	3	YRLONG	YRLONG	YRLONG	YRLONG	YRLONG	C	Jct Rd 555A- T37N R8E S28	Jct Tr 20- T37N R8E S23
674	LARCH BUTTE	3	YRLONG	0	0	YRLONG	0	C	Jct Rd 5226- T37N R7E S24	Jct Tr 104- T37N R8E S17
685	BLACK LAKE	3	YRLONG	YRLONG	YRLONG	YRLONG	YRLONG	C	Jct Tr 396- T41N R7E S26	Jct Tr 399- T41N R7E S24
687	PRECEPTOR POINT	3	YRLONG	YRLONG	YRLONG	YRLONG	0	C	Jct Rd 247- T40N R7E S4	End of Trail- T41N R7E S34
690	MOOSE CREEK	3	YRLONG	YRLONG	YRLONG	YRLONG	0	C	Jct Rd 5440- T40N R11E S31	Jct Tr 427- T40N R10E S27
691	JUNCTION LOOKOUT	3	YRLONG	0	0	YRLONG	0	C	Jct Tr 191- T39N R9E S25	Junction Mtn LO- T39N R9E S25
705	UPPER DEADMAN	5	YRLONG	10/1-6/1	0	YRLONG	0	C	Jct Tr 192- T34N R8E S19	Jct Rd 483- T34N R8E S8
708	PETE KING RIDGE	5	YRLONG	10/1-6/15	YRLONG	10/1-6/15	0	C	Jct Rd 453- T33N R7E S29	Jct Rd 460U- T33N R7E S16
735	FALLS RESERVOIR LINK	2	YRLONG	YRLONG	YRLONG	YRLONG	0	C	Jct Rd 4769- T40N R2E S35	Jct Rd 1452A- T39N R2E S11
738	STATE LINE	3	YRLONG	YRLONG	YRLONG	YRLONG	0	C	Jct Rd 250- T42N R11E S23	Jct Tr 508/46- T39N R13E S25
740	ELK CREEK FALLS	2	YRLONG	YRLONG	YRLONG	YRLONG	0	C	Jct Tr 740A/742- T39N R2E S11	Jct Rd 1452A- T39N R2E S11
740 A	UPPER FALLS LOOP	2	YRLONG	YRLONG	YRLONG	YRLONG	0	C	Jct Tr 740- T39N R2E S11	Jct Tr 740- T39N R2E S11
740 B	MIDDLE FALLS	2	YRLONG	YRLONG	YRLONG	YRLONG	0	C	Jct Tr 740- T39N R2E S11	Jct Tr 740D- T39N R2E S11
740 C	MIDDLE FALLS OVERLOOK	2	YRLONG	YRLONG	YRLONG	YRLONG	0	C	Jct Tr 740B- T39N R2E S11	End Trail- T39N R2E S11
740 D	LOWER FALLS EXTENSION	2	YRLONG	YRLONG	YRLONG	YRLONG	0	C	Jct Tr 740- T39N R2E S11	End Trail- T39N R2E S11
740 E	UPPER FALLS OVERLOOK	2	YRLONG	YRLONG	YRLONG	YRLONG	0	C	Jct Tr 740A- T39N R2E S11	End Trail- T39N R2E S11
747	UPPER BASIN INTERPRETIVE	2	YRLONG	YRLONG	0	YRLONG	0	C	Jct Rd 382- T41N R2E S26	Jct Rd 382- T41N R2E S26
748	GIANT RED CEDAR	2	YRLONG	YRLONG	YRLONG	YRLONG	0	C	Jct Rd 4764- T41N R3E S19	Jct Rd 4764- T41N R3E S19
748 A	GIANT RED CEDAR	2	YRLONG	YRLONG	YRLONG	YRLONG	0	C	Jct Tr 748- T41N R3E S19	End Trail- T41N R3E S19
748 B	GIANT RED CEDAR	2	YRLONG	YRLONG	YRLONG	YRLONG	0	C	Jct Tr 748- T41N R3E S19	End Trail- T41N R3E S19
748 C	GIANT RED CEDAR	2	YRLONG	YRLONG	YRLONG	YRLONG	0	C	Jct Tr 748A- T41N R3E S19	Jct Tr 748- T41N R3E S19
748 D	GIANT RED CEDAR	2	YRLONG	YRLONG	YRLONG	YRLONG	0	C	Jct Tr 748A- T41N R3E S19	End Trail- T41N R3E S19
749	MORRIS CREEK CEDAR GROVE	2	YRLONG	YRLONG	YRLONG	YRLONG	0	C	Jct Rd 1969- T41N R2E S33	Jct Rd 1969- T41N R2E S33
750	JIM E. DEWEY	2	YRLONG	YRLONG	YRLONG	YRLONG	0	C	Jct Rd 447B- T42N R3W S36	Jct Rd 447B- T42N R3W S36
760	LITTLE MOOSE RIDGE	3	YRLONG	0	0	YRLONG	0	C	Jct Tr 567- T39N R11E S15	Jct Tr 490- T39N R12E S3
763	EAST FORK GOLD CREEK	2	YRLONG	10/1-6/15	YRLONG	10/1-6/15	0	SW-W-C	Jct Rd 770- T42N R4W S11	Jct Tr 215- T42N R4W S12
765	POTLATCH CANYON	2	YRLONG	YRLONG	YRLONG	YRLONG	0	C	Jct Rd 1963- T40N R1W S28	Jct Rd 1963- T40N R1W S28
767	FEATHER CREEK	2	YRLONG	YRLONG	YRLONG	YRLONG	0	C	Jct Rd 789- T42N R1W S36	Jct Tr 767- T42N R1W S36
789	DEVOTO GROVE	6	YRLONG	YRLONG	YRLONG	YRLONG	YRLONG	C	Jct US Hwy 12- T37N R14E S22	Jct US Hwy 12- T37N R14E S22
789 A	DEVOTO GROVE	6	YRLONG	YRLONG	YRLONG	YRLONG	YRLONG	C	Jct US Hwy 12- T37N R14E S 22	Jct US Hwy 12- T37N R14E S 22
800	HORSESHOE LAKE	6	YRLONG	0	0	0	0	SW	Jct Rd 588- T37N R11E S15	End Trail - T37N R11E S15
810	NORTH RIVER	3	YRLONG	0	0	0	0	C	Jct Rd 5425A- T41N R11E S33	Jct Rd 250- T40N R11E S6
811	SOUTH RIVER	3	0	0	0	0	0		Jct Tr 810- T40N R11E S6	Gate- T40N R10E 11
811	SOUTH RIVER	3	10/1-6/15	0	0	0	0	SW-W	Gate- T40N R10E S11	Jct Tr 811A/812- T40N R10E S10
811 A	HIDDEN CREEK OVERLOOK	3	YRLONG	0	0	0	0	C	Jct Tr 811/812- T40N R10E S10	End Trail- T40N R10E S10
812	COMET CREEK	3	YRLONG	0	0	0	0	C	Jct Tr 811/811A- T40N R10E S10	Jct Tr 813- T40N R10E S13
812 A	DECEPTION POINT	3	YRLONG	0	0	0	0	C	Jct Tr 812- T40N R10E S14	Deception Point- T40N R10E S12
813	DECEPTION SADDLE	3	10/1-6/15	0	0	0	0	SW-W	Jct Tr 812- T40N R10E S13	Jct Rd 255- T40N R10E S13
813	DECEPTION SADDLE	3	0	0	0	0	0		Jct Rd 255- T40N R10E S13	Jct Tr 814- T40N R11E S17
814	SPRING HILL	3	YRLONG	0	0	0	0	C	Jct Tr 813- T40N R11E S17	Jct Tr 815- T41N R11E S28
815	CEDARS	3	0	0	0	0	0		Jct Tr 814- T41N R11E S28	Jct Tr 810- T41N R11E S33
816	JUNGLE POINT	3	YRLONG	0	0	0	0	C	Jct Tr 814- T40N R11E S3	Jct Rd 735- T40N R11E S3
850	SHELL DESERT	5	YRLONG	10/1-6/30	YRLONG	10/1-6/30	0	W	Jct Rd 100- T35N R6E S30	Jct Tr 854- T35N R6E S31
851	SHELL DESERT B	5	YRLONG	10/1-6/30	YRLONG	10/1-6/30	0	W	Jct Tr 850- T35N R6E S30	Jct Tr 855- T35N R6E S31

DESIGNATED TRAILS

TRAIL NUMBER	TRAIL NAME	D I S T R I C T	36 CFR 261.55 (a) (c) RESTRICTED VEHICLE AND PERIOD "0" Indicates No Restriction					REASON	RESTRICTED LOCATION	
									FROM	TO