

DESIGNATED ROADS

D I S T R I C T	36 CFR 261.54 (a) RESTRICTED VEHICLE AND PERIOD "0" Indicates No Restriction				
					

ROAD NUMBER	ROAD NAME						REASON	RESTRICTED LOCATION		
								FROM	TO	
100	KAMIAH PIERCE	5	0	0	0	0		Jct Rd 519	Peterson Corner	
100 B	LOLO BREAKS B	5	YRLONG	0	0	0	SW	Jct Rd 100- T35N R6E S32	End of Road	
100 C	LOLO CAMP GRD	5	0	0	0	0		Jct Rd 100	Campground	
100 D	LOLO BREAKS D	5	YRLONG	0	0	0	SW	Jct Rd 100- T35N R6E S6	End of Road	
101	SMITH CREEK	5	0	0	0	0		Jct US Hwy 12	Jct Rd 500 at Canyon Jct	
101 A	SMITH CREEK WORK CENTER	5	0	0	0	0		Jct Rd 101	End of Road	
101 B	SMITH CREEK B	5	YRLONG	10/1-5/15	10/1-5/15	10/1-5/15	0	SW-W	Jct Rd 101- T33N R6E S21	End of Road
101 C	FAN SADDLE	5	YRLONG	YRLONG	0	YRLONG	0	SW	Jct Rd 101- T34N R6E S36	End of Road
101 E	SMITH CREEK E	5	YRLONG	YRLONG	0	0	0	SW	Jct Rd 101- T34N R7E S9	End of Road
101 G	OLD HIGGINS	5	YRLONG	0	0	0	0	SW-W	Jct Rd 101- T33N R6E S2	End of Road
102	POWELL CREEK	6	0	0	0	0		Jct US Hwy 12 -T37N R14E S32	Powell RS- T37N R14E S33	
102	POWELL CREEK	6	YRLONG	YRLONG	YRLONG	YRLONG	0	S	Powell RS- T37N R14E S33	MP 1.9
102	POWELL CREEK	6	0	0	0	0	0		MP 1.9	Jct Rd 111- T37N R14E S34
102 A	POWELL RANGER STATION	6	0	0	0	0	0		Jct Rd 102	Ranger Station
102 B	LOCHSA LODGE	6	0	0	0	0	0		Jct Rd 102	Lochsa Lodge
102 C	POWELL CAMP GRD	6	11/1-5/15	11/1-5/15	11/1-5/15	11/1-5/15	0	F	Jct Rd 102- T37N R14E S32	End of Road
102 D	WHITE SAND CAMP GRD	6	0	0	0	0	0		Jct Rd 102	Campground
102 E	LODGE ROAD	6	0	0	0	0	0		Jct Rd 102B	End of Road
102 F	POWELL POND (OLD BRIDGE)	6	0	0	0	0	0		Jct Rd 102	End of Road
103	LOLO WEITAS	3	0	0	0	0	0		Jct Rd 100	MP 25.7- Rocky Ridge Creek
103	LOLO WEITAS	3	YRLONG	YRLONG	10/1-12/1	YRLONG	0	W	MP 25.7- Jct Rd 104	End of Road
103 J	ROCKY RIDGE CREEK J	3	YRLONG	YRLONG	10/1-12/1	YRLONG	0	W	Jct Rd 103- T36N R8E S4	End of Road
103 K	ROCKY RIDGE CREEK K	3	YRLONG	YRLONG	10/1-12/1	YRLONG	0	W	Jct Rd 103- T36N R8E S4	End of Road
104	PIERCE LOCHSA	5	0	0	0	0	0		Jct Rd 535	Jct Rd 500
104 A	SNOWY SUMMIT VISTA	5	0	0	0	0	0		Jct Rd 104	End of Road
104 B	SNOWY SUMMIT B	5	YRLONG	YRLONG	10/1-12/1	YRLONG	0	W	Jct Rd 104- T36N R7E S34	End of Road
105	WEITAS CREEK	3	0	0	0	0	0		Jct Rd 250	End of Road
105 A	BUGLE FLATS CAMP GRD	3	0	0	0	0	0		Jct Rd 105	End of Road
105 B	WEITAS BRIDGE CAMP GRD	3	0	0	0	0	0		Jct Rd 105	End of Road
107	SADDLE CAMP	6	12/1-5/15	12/1-5/15	12/1-5/15	12/1-5/15	0	W	Jct US 12- T36N R11E S22	Jct Rd 500
107	SADDLE CAMP	5	0	0	0	0	0		Jct Rd 500 MP 8.7	MP 15.7- T37N R11E S5
107	SADDLE CAMP	6	YRLONG	YRLONG	YRLONG	YRLONG	0	SW-W	MP 15.7- T37N R11E S5	End of Road
107 A	SADDLE CAMP A	6	YRLONG	YRLONG	10/1-12/1	YRLONG	0	SW-W	Jct Rd 107- T37N R11E S5	End of Road
107 B	SADDLE B	6	YRLONG	YRLONG	10/1-12/1	YRLONG	0	SW-W	Jct Rd 107- T37N R11E S20	End of Road
108	WAW'AALAMNIME CREEK	6	12/1-5/15	12/1-5/15	12/1-5/15	12/1-5/15	0	W	Jct Rd US 12- T36N R13E S5	Jct Rd 5620
109	SHOTGUN CREEK	6	0	0	0	0	0		Jct Hwy 12	Jct Rd 500
109 A	CROOKED FORK DETOUR	6	0	0	0	0	0		Jct Rd 109	Jct Rd 109B
109 B	EAST CROOKED FORK	6	0	0	0	0	0		Jct Rd 109	End of Road
109 D	BOULDER CREEK	6	0	0	0	0	0		Jct Rd 109	End of Road
109 F	NELSON CUT OFF	6	YRLONG	YRLONG	10/1-12/1	YRLONG	0	W-C	Jct Rd 109- T38N R34E S34	Jct Rd 109G






DESIGNATED ROADS

D I S T R I C T	36 CFR 261.54 (a) RESTRICTED VEHICLE AND PERIOD "0" Indicates No Restriction				
					

ROAD NUMBER	ROAD NAME	D I S T R I C T	RESTRICTED VEHICLE AND PERIOD					REASON	RESTRICTED LOCATION	
			Tractor	Motorcycle	Snow Machine	ATV	Bicycle		FROM	TO
109 G	SHOT GUN CUT OFF	6	YRLONG	YRLONG	10/1-12/1	YRLONG	0	W-C	Jct Rd 109- T38N R14E S33	Jct Rd 500
111	ELK SUMMIT	6	0	0	0	0	0		Jct Hwy 12	End of Road
111 A	ELK SUMMIT A	6	YRLONG	YRLONG	YRLONG	YRLONG	0	SW-W	Jct Rd 111- T36N R14E S2	End of Road
112	BRUSHY FORK	6	YRLONG	YRLONG	10/1-12/1	YRLONG	0	SW-W	Jct Rd 373- T38N R16E S20	End of Road
246	SCOFIELD - SOURDOUGH	3	0	0	0	0	0		Jct Rd 247- T38N R5E S15	Jct Rd 247- T40N R6E S13
246 A	EAGLE POINT	3	YRLONG	YRLONG	YRLONG	YRLONG	0	F	Jct Rd 246- T40N R7E S24	End of Road
246 B	DEAD MULE TRAIL	3	0	0	0	0	0		Jct Rd 246- T39N R7E S17	End of Road
246 C	SCOFIELDS HORSESHOE	3	YRLONG	0	0	0	0	SW-W	Jct Rd 246- T39N R7E S8	End of Road
246 D	LOWER EAGLE	3	YRLONG	0	0	0	0	W	Jct Rd 246- T40N R7E S26	End of Road
246 E	EAGLE RIDGE	3	YRLONG	0	0	0	0	W	Jct Rd 246- T40N R7E S25	End of Road
246 F	CHICKEN HAWK	3	YRLONG	0	0	0	0	SW	Jct Rd 246- T40N R7E S24	End of Road
246 J	LOW	3	YRLONG	0	0	0	0	SW	Jct Rd 246- T39N R7E S4	End of Road
246 K	JUNE	3	YRLONG	0	0	0	0	SW	Jct Rd 246- T40N R7E S10	End of Road
247	BEAVER - NORTH FORK	3	0	0	0	0	0		Jct SH 11- T38N R5E S15	Rd 250
247 A	CANYON WORK CENTER	3	12/1-4/15	12/1-4/15	12/1-4/15	12/1-4/15	0	F	Jct Rd 247 - T40N R7E S4	End of Road
247 B	WASHINGTON CR CAMP GRD	3	11/1-5/1	11/1-5/1	YRLONG	11/1-5/1	11/1-5/1	F	Jct Rd 247- T40N R8E S29	End of Road
247 C	AQUARIOUS CAMP GRD	3	11/1-5/1	11/1-5/1	YRLONG	11/1-5/1	11/1-5/1	F	Jct Rd 247- T40N R7E S5	End of Road
247 D	MOSCOW BAR CAMP GRD	3	0	0	0	0	0		Jct Rd 247- T38N R5E S15	Campground
250	PIERCE SUPERIOR	3	0	0	0	0	0		Jct Rd 100- T36N R5E S11	State Line
250 B	BUNGALOW RES	3	0	0	0	0	0		Jct Rd 250- T38N R8E S18	End of Road
250 C	KELLY FORKS WORK CENTER	3	0	0	0	0	0		Jct Rd 250- T39N R9E S13	Admin. Site
250 D	PETE OTT CREEK CAMP GRD	3	0	0	0	0	0		Jct Rd 250- T39N R10E S5	Campground
250 E	COLD SPRINGS WORK CENTER	3	0	0	0	0	0		Jct Rd 250- T39N R9E S14	Work Center
250 F	BUNGALOW CCC	3	0	0	0	0	0		Jct Rd 250- T38N R8E S18	Campground
250 G	NOE CREEK CAMP GRD	3	0	0	0	0	0		Jct Rd 250- T39N R9E S31	Campground
250 H	HIDDEN CREEK CAMP GRD	3	0	0	0	0	0		Jct Rd 250- T40N R10E S3	Campground
250 J	PIERCE SUPERIOR J	3	YRLONG	0	0	0	0	SW	Jct Rd 250- T36N R6E S4	End of Road
250 K	PIERCE SUPERIOR K	3	YRLONG	0	0	0	0	SW	Jct Rd 250- T37N R6E S34	End of Road
250 L	TRAIL CREEK	3	0	0	0	0	0		Jct Rd 250- T40N R10E S3	End of Road
250 M	THOMPSON M	3	YRLONG	0	0	0	0	SW	Jct Rd 250- T37N R6E S34	End of Road
250 N	GAME CREEK	3	YRLONG	0	0	0	0	SW	Jct Rd 250- T40N R10E S1	End of Road
250 P	POWDER	3	YRLONG	0	0	0	0	SW	Jct Rd 250M- T37N R6E S34	End of Road
250 Q	FISHER	3	0	0	0	0	0		Jct Rd 250- T38N R9E S6	End of Road
250 S	PIERCE SUPERIOR S	3	YRLONG	0	0	0	0	SW	Jct Rd 250J- T36N R6E S4	End of Road
250 T	HIDDEN	3	0	0	0	0	0		Jct Rd 250- T40N R10E S3	Helicopter Landing
250 U	FLAT CAMP	3	0	0	0	0	0		Jct Rd 250- T39N R9E S14	Campground
250 W	KELLY FORK WATER SYSTEM	03	YRLONG	YRLONG	YRLONG	YRLONG	YRLONG	F	Jct Rd 250- T39N R10E S18	End of Road
250 X	COTTONWOOD CREEK PARKING	03	0	0	0	0	0		Jct Rd 250- T37N R07E S03	End of Road
252	SKULL CREEK	3	0	0	0	0	0		Jct Rd 247- T40N R8E S8	MP 13- T41N R9E S31
252	SKULL CREEK	3	10/1-6/15	0	0	0	0	SW	MP 13- T41N R9E S31	End of Road

DESIGNATED ROADS

D I S T R I C T	36 CFR 261.54 (a) RESTRICTED VEHICLE AND PERIOD "0" Indicates No Restriction				
					

ROAD NUMBER	ROAD NAME	D I S T R I C T	RESTRICTED VEHICLE AND PERIOD					REASON	RESTRICTED LOCATION	
									FROM	TO
252 B	SKULL CREEK B	3	0	0	0	0	0		Jct Rd 252- T41N R9E S30	End of Road
253	SCAT	6	YRLONG	YRLONG	10/1-12/1	YRLONG	0	SW-W	Jct Rd 5637A- T38N R14E S32	End of Road
254	SHOT	6	YRLONG	YRLONG	10/1-12/1	YRLONG	0	SW-W	Jct Rd 5637C- T38N R14E S33	End of Road
255	DECEPTION SADDLE	3	0	0	0	0	0		Jct Rd 250- T39N R10E S18	End of Road
255 A	KELLY FORKS CAMP	3	0	0	0	0	0		Jct Rd 255- T39N R10E S18	Campground
255 B	SHORT MOOSE	3	YRLONG	0	0	0	0	C	Jct Rd 255- T40N R11E S19	End of Road
255 C	RUBY CREEK CAMP GRD	3	0	0	0	0	0		Jct Rd 255- T39N R11E S9	Campground
256	INDEPENDENCE RIDGE	3	10/1-6/15	0	0	0	0	W	Jct Rd 255- T40N R11E S29	End of Road
292	LITTLE SAND CREEK	2	0	0	0	0	0		Jct Rd 447- T42N R2W S31	MP 2.36 Jct 1442- T41N R2W S8
292	LITTLE SAND CREEK	2	10/1-6/15	12/1-5/15	YRLONG	12/1-5/15	0	SW-W	MP 2.36 Jct Rd 1442- T41N R2W S8	End of Road
292 A	LITTLE SAND CREEK A	2	10/1-6/15	12/1-5/15	YRLONG	12/1-5/15	0	SW-W	Jct Rd 292- T41N R2W S8	End of Road
292 C	LITTLE SAND C	2	10/1-6/15	12/1-5/15	YRLONG	12/1-5/15	0	SW-W	Jct Rd 292- T41N R2W S3	End of Road
292 D	LITTLE SAND D	2	10/1-6/15	12/1-5/15	YRLONG	12/1-5/15	0	SW-W	Jct Rd 292- T41N R2W S10	End of Road
292 E	SAND MOUNTAIN	2	10/1-6/15	12/1-5/15	YRLONG	12/1-5/15	0	SW-W	Jct Rd 292- T41N R2W S8	End of Road
292 H	LITTLE SAND H	2	10/1-6/15	12/1-5/15	YRLONG	12/1-5/15	0	SW-W	Jct Rd 292- T41N R2W S4	End of Road
328	MEADOW CREEK	2	0	0	0	0	0		Jct SH 6- T42N R3W S13	End of Road
331	IDAHO POINT	5	0	0	0	0	0		Jct Rd 317	End of Road
336	LOW MIDDLE	3	YRLONG	YRLONG	10/1-12/1	YRLONG	0	SW-W	Jct Rd 5159- T36N R8E S6	End of Road
358	KOOSKOOSKIA MEADOWS	6	0	0	0	0	0		Jct Rd 360- T35N R14E S18	MP 2.2- T35N R14E S13
358	KOOSKOOSKIA MEADOWS	6	YRLONG	YRLONG	0	YRLONG	0	SW	MP 2.2- T35N R14E S13	End of Road
359	COLT CREEK	6	0	0	0	0	0		Jct Rd 360	End of Road
360	SAVAGE PASS	6	YRLONG	YRLONG	0	YRLONG	0	SW	Jct Rd 111- T36N R14E S2	MP 1.45- Jct Rd 111
360	SAVAGE PASS	6	0	0	0	0	0		MP 1.45- Jct Rd 111	End of Road
360 A	HOODOO LAKE CMPGRD LOOP A	6	0	0	0	0	0		Jct Rd 360	Campground Loop A
360 B	HOODOO LAKE CMPGRD LOOP B	6	0	0	0	0	0		Jct Rd 360	Campground Loop B
360 C	CRIME	6	YRLONG	YRLONG	0	YRLONG	0	SW	Jct Rd 360	Jct Rd 111
360 D	ELK SUMMIT STATION	6	0	0	0	0	0		Jct Rd 360	End of Road
360 E	HOODOO LAKE CAMP GRD	6	0	0	0	0	0		Jct Rd 360	End of Road
360 F	OLD COLT CREEK CAMP GRD	6	0	0	0	0	0		Jct Rd 360	End of Road
360 G	HOODOO LAKE LOOP G	06	0	0	0	0	0		Jct Rd 360- T34N R14E S01	End of Road
360 H	HOODOO LAKE LOOP H	06	0	0	0	0	0		Jct Rd 360- T34N R14E S01	End of Road
362	TOM BEAL PARK	6	0	0	0	0	0		Jct Rd 111	End of Road
362 B	TOM BEAL PARK B	6	YRLONG	YRLONG	YRLONG	YRLONG	0	SW-W	Jct Rd 362- T37N R14E S34	End of Road
362 C	TOM BEAL PARK C	6	YRLONG	YRLONG	YRLONG	YRLONG	0	SW-W	Jct Rd 362- T36N R14E S3	End of Road
362 F	TOM BEAL PARK F	6	YRLONG	YRLONG	YRLONG	YRLONG	0	SW-W	Jct Rd 362B- T36N R14E S2	End of Road
368	BEAVER MEADOWS	6	0	0	0	0	0		Jct Rd 111	Jct Rd 369
368 A	BEAVER MEADOWS A	6	YRLONG	YRLONG	YRLONG	YRLONG	0	W	Jct Rd 368- T37N R14E S26	End of Road
368 B	BEAVER MEADOWS B	6	YRLONG	YRLONG	YRLONG	YRLONG	0	W-C	Jct Rd 368- T37N R14E S26	End of Road
368 C	BEAVER MEADOWS C	6	YRLONG	YRLONG	YRLONG	YRLONG	0	SW-W	Jct Rd 368- T37N R14E S26	End of Road
368 I	BEAVER MEADOWS I	6	YRLONG	YRLONG	10/1-12/1	YRLONG	0	SW-C	Jct Rd 368- T37N R15E S22	End of Road

DESIGNATED ROADS

D I S T R I C T	36 CFR 261.54 (a) RESTRICTED VEHICLE AND PERIOD "0" Indicates No Restriction				
					

ROAD NUMBER	ROAD NAME	D	RESTRICTED VEHICLE AND PERIOD					REASON	RESTRICTED LOCATION	
			0	0	0	0	0		FROM	TO
368 J	BEAVER MEADOWS J	6	YRLONG	YRLONG	10/1-12/1	YRLONG	0	SW-C	Jct Rd 368- T37N R15E S22	End of Road
368 K	BEAVER MEADOWS K	6	0	0	0	0	0		Jct Rd 368	End of Road
368 M	LOWER BEAVER M	6	YRLONG	YRLONG	10/1-12/1	YRLONG	0	W-C	Jct Rd 368- T37N R15E S29	End of Road
368 P	LOWER BEAVER P	6	YRLONG	YRLONG	10/1-12/1	YRLONG	0	W-C	Jct Rd 368- T37N R15E S28	End of Road
369	BEAVER RIDGE	6	0	0	0	0	0		Jct Hwy 12	End of Road
369 B	BEAVER RIDGE B	6	YRLONG	YRLONG	10/1-12/1	YRLONG	0	W-C	Jct Rd 369- T37N R15E S18	End of Road
370	BIG CREEK	2	0	0	0	0	0		Jct SH 6- T42N R3W S25	End of Road
370 D	BIG CREEK D	2	0	0	0	0	0		Jct Rd 370- T43N R4W S35	End of Road
373	PACKERS MEADOW	6	0	0	0	0	0		Jct Hwy 12	State Line- Jct Rd 451
373 A	UPPER PACKERS MEADOW	6	YRLONG	YRLONG	YRLONG	YRLONG	0	SW-W	Jct Rd 373- T38N R15E S15	End of Road
373 B	PACK MAN	6	0	0	0	0	0		Jct Rd 369	State Line
373 C	BRUSHY CREEK CAMP	6	0	0	0	0	0		Jct Rd 373	Camp Area
377	PALOUSE DIVIDE	2	0	0	0	0	0		Jct Rd 328	Jct Rd 1976
377	PALOUSE DIVIDE	2	12/15-4/1	12/15-4/1	YRLONG	12/15-4/1	0	C	Jct Rd 1976	Jct SH 6
377	PALOUSE DIVIDE	2	12/15-4/1	12/15-4/1	YRLONG	12/15-4/1	0	C	Jct SH 6	Jct Rd 3280
377	PALOUSE DIVIDE	2	0	0	0	0	0		Jct Rd 3280	Jct SH 3
377 A	BALD MOUNTAIN	2	0	0	0	0	0		Jct Rd 377- T43N R2W S26	End of Road
377 C	BEALS MOUNTAIN	2	10/1-6/15	10/1-6/15	0	10/1-6/15	0	SW-W	Jct Rd 377- T42N R1W S32	End of Road
377 E	EAST DENNIS	2	0	0	0	0	0		Jct Rd 377- T43N R3W S15	End of Road
377 G	PALOUSE DIVIDE G	2	10/1-6/15	0	0	0	0	SW	Jct Rd 377- T43N R1W S31	End of Road
377 J	PALOUSE DIVIDE J	2	YRLONG	0	0	0	0	SW	Jct Rd 377- T43N R2W S20	End of Road
381	MOOSE CREEK	2	10/1-6/15	0	0	0	0	SW	Jct Rd 4778- T41N R2W S13	Jct State Road
381 C	DUAL CREEK	2	YRLONG	YRLONG	YRLONG	YRLONG	0	SW	Jct Rd 381- T41N R2W S1	Forest Bdry
381 G	UPPER COUGAR	2	YRLONG	YRLONG	0	YRLONG	0	SW	Jct Rd 381- T41N R2W S13	End of Road
382	ELK CREEK	2	0	0	0	0	0		Jct Rd 1705 - T40N R2E S23	MP 0.1 Jct 4703- T40N R2E S23
382	ELK CREEK	2	12/1-4/15	12/1-4/15	0	12/1-4/15	0	C	Jct Rd 4703- T40N R2E S23	End of Road
382 C	ELK CREEK C	2	YRLONG	YRLONG	0	YRLONG	0	W	Jct Rd 382- T41N R3E S17	End of Road
382 D	NORTH BASIN	2	YRLONG	YRLONG	0	YRLONG	0	W	Jct Rd 3206	End of Road
382 G	ELK CR G	2	YRLONG	YRLONG	0	YRLONG	0	W	Jct Rd 1965- T41N R2E S23	End of Road
417	SEBERLING FLATS	5	10/1-6/1	10/1-6/1	6/1-12/1	10/1-6/1	0	SW	Jct Rd 101- T33N R6E S21	End of Road
417 B	YAKUS PETE	5	YRLONG	YRLONG	6/1-12/1	YRLONG	0	SW	Jct Rd 417- T33N R6E S22	End of Road
418	WOODRAT MOUNTAIN	5	0	0	0	0	0		Jct Rd 101	Forest Bdry
418 B	WOODRAT MOUNTAIN B	5	YRLONG	YRLONG	6/1-12/1	YRLONG	0	SW	Jct Rd 418- T33N R6E S21	End of Road
418 C	WOODRAT MOUNTAIN C	5	YRLONG	YRLONG	6/1-12/1	YRLONG	0	SW	Jct Rd 418- T33N R6E S18	Jct Rd 418
426	BRIDGE CREEK	5	0	0	0	0	0		Jct Rd 101- T33N R6E S21	MP 1.0 Rd 5515- T33N R6E S28
426	BRIDGE CREEK	5	10/1-5/15	10/1-5/15	10/1-5/15	10/1-5/15	0	SW-W	MP 1.0 Jct Rd 5515- T33N R6E S28	End of Road
426 A	BRIDGE CREEK A	5	YRLONG	10/1-5/15	10/1-5/15	10/1-5/15	0	SW-W	Jct Rd 426- T33N R6E S34	End of Road
426 B	BRIDGE CREEK B	5	YRLONG	10/1-5/15	10/1-5/15	10/1-5/15	0	SW-W	Jct Rd 426- T33N R6E S34	End of Road
426 C	BRIDGE CREEK C	5	YRLONG	10/1-5/15	10/1-5/15	10/1-5/15	0	SW-W	Jct Rd 426- T33N R6E S35	End of Road
426 D	BRIDGE CREEK D	5	YRLONG	10/1-5/15	10/1-5/15	10/1-5/15	0	SW-W	Jct Rd 426C- T33N R6E S35	End of Road

DESIGNATED ROADS

D I S T R I C T	36 CFR 261.54 (a)				
	RESTRICTED VEHICLE AND PERIOD				
	"0" Indicates No Restriction				
					

ROAD NUMBER	ROAD NAME							REASON	RESTRICTED LOCATION	
			FROM			TO				
426 E	BRIDGE CREEK E	5	YRLONG	10/1-5/15	10/1-5/15	10/1-5/15	0	SW-W	Jct Rd 426C- T32N R6E S3	End of Road
426 F	BRIDGE CREEK F	5	YRLONG	10/1-5/15	10/1-5/15	10/1-5/15	0	SW-W	Jct Rd 426C- T32N R6E S2	End of Road
426 G	BRIDGE CREEK G	5	YRLONG	10/1-5/15	10/1-5/15	10/1-5/15	0	SW-W	Jct Rd 426- T33N R6E S35	End of Road
426 J	BRIDGE CREEK J	5	YRLONG	10/1-5/15	10/1-5/15	10/1-5/15	0	SW-W	Jct Rd 426G- T33N R6E S35	End of Road
426 K	BRIDGE CREEK K	5	YRLONG	10/1-5/15	10/1-5/15	10/1-5/15	0	SW-W	Jct Rd 426L- T33N R6E S27	End of Road
426 L	BRIDGE CREEK L	5	YRLONG	10/1-5/15	10/1-5/15	10/1-5/15	0	SW-W	Jct Rd 426- T33N R6E S28	End of Road
445	CANYON CREEK	5	0	0	0	0	0		Jct Rd 101- T34N R7E S4	MP 1.02 Rd 5542- T34N R7E S9
445	CANYON CREEK	5	YRLONG	YRLONG	6/1-12/1	10/1-6/1	0	W	MP 1.02 Rd 5542- T34N R7E S9	Jct Rd 101- T34N R7E S20
445 A	CANYON CREEK A	5	YRLONG	YRLONG	6/1-12/1	YRLONG	0	SW	Jct Rd 445- T33N R7E S21	Jct Rd 5540
445 B	CANYON CREEK B	5	YRLONG	YRLONG	6/1-12/1	YRLONG	0	SW	Jct Rd 445A- T34N R7E S16	End of Road
445 C	CANYON CREEK C	5	YRLONG	YRLONG	6/1-12/1	YRLONG	0	SW	Jct Rd 445A- T34N R7E S16	End of Road
445 D	CANYON CREEK D	5	YRLONG	YRLONG	6/1-12/1	YRLONG	0	SW	Jct Rd 445B- T34N R7E S16	End of Road
445 E	CANYON CREEK E	5	YRLONG	YRLONG	6/1-12/1	YRLONG	0	W	Jct Rd 445- T34N R7E S20	End of Road
445 J	CANYON CREEK J	5	YRLONG	YRLONG	6/1-12/1	YRLONG	0	W	Jct Rd 445- T34N R7E S21	End of Road
447	PALOUSE RIVER EMERALD CR	2	0	0	0	0	0		Jct SH 6- T42N R1W S15	End of Road
453	PETE KING CREEK	5	10/1-6/1	10/1-6/1	YRLONG	10/1-6/1	0	W	Jct US 12- T33N R7E S28	Jct Tr 105- T33N R7E S30
454	YAKUS PETE KING	5	0	0	0	0	0		Jct Rd 514	Jct Rd 455
454 A	YAK A	5	10/1-6/15	0	0	0	0	SW	Jct Rd 454- T33N R6E S5	End of Road
454 C	YAK C	5	YRLONG	YRLONG	0	YRLONG	0	SW	Jct Rd 454- T33N R6E S8	End of Road
454 D	YAK D	5	YRLONG	YRLONG	0	YRLONG	0	SW	Jct Rd 454- T33N R6E S8	End of Road
455	HIGHLINE	5	YRLONG	YRLONG	0	YRLONG	0	SW	Forest Boundary	MP 1.69 Jct 455D- T33N R6E S17
455	HIGHLINE	5	0	0	0	0	0		MP 1.69 Jct 455D- T33N R6E S17	MP 2.72- Jct Rd 454
455	HIGHLINE	5	10/1-6/1	0	0	0	0	SW	MP 2.72- Jct Rd 454	Jct Rd 514- T33N R6E S3
455 A	HIGHLINE A	5	0	0	0	0	0		Jct Rd 418	Jct Rd 455
455 D	HIGHLINE D	5	YRLONG	YRLONG	0	YRLONG	0	SW	Jct Rd 455- T33N R6E S17	Forest Bdry
455 E	HIGHLINE E	5	YRLONG	YRLONG	0	YRLONG	0	SW	Jct Rd 455- T33N R6E S17	Jct Rd 454C
455 G	HIGHLINE - G	01	0	0	0	0	0			
455 N	HIGHLINE N	5	YRLONG	YRLONG	6/1-12/1	YRLONG	0	SW-W	Jct Rd 455- T33N R6E S9	End of Road
458	CANYON MINE	5	0	0	0	0	0		Jct Hwy 12	End of Road
460	HIGGINS HUMP	5	0	0	0	0	0		Jct Rd 5525-	MP 2.1 Rd 460A- T33N R7E S7
460	HIGGINS HUMP	5	YRLONG	10/1-6/15	YRLONG	10/1-6/15	0	SW-W	MP 2.1 Jct Rd 460A- T33N R7E S7	End of Road
460 A	NUT CREEK	5	YRLONG	YRLONG	6/1-12/1	YRLONG	0	SW-W	Jct Rd 460- T33N R7E S7	End of Road
460 B	CHITWOOD MINE	5	YRLONG	YRLONG	6/1-12/1	YRLONG	0	SW-W	Jct Rd 460- T33N R7E S7	End of Road
460 C	NUT RIDGE C	5	YRLONG	YRLONG	6/1-12/1	YRLONG	0	SW-W	Jct Rd 460A- T33N R7E S8	End of Road
460 D	HIGGINS HUMP D	5	YRLONG	YRLONG	6/1-12/1	YRLONG	0	SW-W	Jct Rd 460- T33N R7E S7	End of Road
460 E	HIGGINS HUMP E	5	YRLONG	YRLONG	6/1-12/1	YRLONG	0	SW	Jct Rd 460D - T33N R7E S7	End of Road
460 F	HIGGINS HUMP F	5	YRLONG	YRLONG	6/1-12/1	YRLONG	0	SW-W	Jct Rd 460A- T33N R7E S8	End of Road
460 G	CABIN TOP	5	YRLONG	YRLONG	YRLONG	YRLONG	0	SW-W	Jct Rd 460- T33N R7E S16	End of Road
460 H	RYE PATCH H	5	YRLONG	YRLONG	6/1-12/1	YRLONG	0	SW-W	Jct Rd 460- T33N R7E S9	End of Road
460 J	RYE PATCH J	5	YRLONG	10/1-6/1	YRLONG	10/1-6/1	0	SW-W	Jct Rd 460- T33N R7E S8	End of Road

DESIGNATED ROADS

D I S T R I C T	36 CFR 261.54 (a) RESTRICTED VEHICLE AND PERIOD "0" Indicates No Restriction				
					

ROAD NUMBER	ROAD NAME	D I S T R I C T	RESTRICTED VEHICLE AND PERIOD					REASON	RESTRICTED LOCATION	
			Tractor	Motorcycle	Snowmobile	ATV	Bicycle		FROM	TO
460 K	RYE PATCH K	5	YRLONG	YRLONG	YRLONG	YRLONG	0	SW-W	Jct Rd 460J- T33N R7E S17	End of Road
460 L	NUT RIDGE L	5	YRLONG	YRLONG	6/1-12/1	YRLONG	0	SW-W	Jct Rd 460C- T33N R7E S8	End of Road
460 P	RYE PATCH P	5	YRLONG	YRLONG	YRLONG	YRLONG	0	SW-W	Jct Rd 460- T33N R7E S16	End of Road
460 U	RYE PATCH U	5	YRLONG	10/1-6/1	YRLONG	10/1-6/1	0	SW-W	Jct Rd 460J- T33N R7E S17	End of Road
461	UP	5	YRLONG	10/1-12/1	10/1-12/1	10/1-12/1	0	SW	Jct Rd 514N- T33N R6E S6	End of Road
462	FISH CREEK	5	0	0	0	0	0		Jct Hwy 12	End of Road
481	VAN CAMP	5	0	0	0	0	0		Jct Rd 483	MP 4.8 Jct 481A T34N R83 S29
481 A	VAN CAMP POINT	5	YRLONG	YRLONG	6/1-12/1	YRLONG	0	W	Jct Rd 481- T34N R8E S29	End of Road
481 S	VAN CAMP S	5	YRLONG	0	0	0	0	W	Jct Rd 481- T34N R8E S21	End of Road
483	MIDDLE BUTTE	5	0	0	0	0	0		Jct Rd 500	End of Road
485	BOUNDARY PEAK	5	0	0	0	0	0		Jct Rd 500	End of Road
485 B	JACKSONS COW CAMP	5	0	0	0	0	0		Jct Rd 485	End of Road
486	WALDE RIDGE	5	0	0	0	0	0		Jct Rd 101	MP 2.4 Jct Rd 486A
486	WALDE RIDGE	5	10/1-6/1	10/1-6/1	6/1-12/1	10/1-6/1	0	SW-W	MP 2.4 Jct Rd 486A	MP 5.4 Jct Rd 5588
486	WALDE RIDGE	5	YRLONG	10/1-6/1	6/1-12/1	10/1-6/1	0	SW-W	MP 5.4 Jct Rd 5588	End of Road
486 A	WALDE LOOKOUT	5	0	0	0	0	0		Jct Rd 101	Jct Rd 486D
486 A	WALDE LOOKOUT	5	10/1-6/1	0	0	0	0	SW-W	Jct Rd 486D	T34N R7E S31 Lookout
486 A	WALDE LOOKOUT	5	YRLONG	10/1-6/1	6/1-12/1	10/1-6/1	0	SW-W	T34N R7E S31 Lookout	Jct Rd 486
486 B	WALDE SADDLE B	5	YRLONG	YRLONG	6/1-12/1	YRLONG	0	SW-W	Jct Rd 486- T33N R7E S6	End of Road
486 C	WALDE SADDLE C	5	YRLONG	YRLONG	6/1-12/1	YRLONG	0	SW-W	Jct Rd 486B- T33N R7E S6	End of Road
486 D	EAST WALDE	5	10/1-6/1	0	0	0	0	SW-W	Jct Rd 486A- T34N R7E S30	Jct Rd 486J- T34N R7E S30
486 D	EAST WALDE	5	YRLONG	10/1-6/1	6/1-12/1	10/1-6/1	0	SW-W	Jct Rd 486J- T34N R7E S30	End of Road
486 E	WEST WALDE	5	YRLONG	YRLONG	6/1-12/1	YRLONG	0	SW	Jct Rd 486A- T34N R7E S30	End of Road
486 F	SOUTH WALDE	5	YRLONG	YRLONG	6/1-12/1	YRLONG	0	SW-W	Jct Rd 486- T33N R6E S1	End of Road
486 G	WALDE SADDLE G	5	YRLONG	YRLONG	6/1-12/1	YRLONG	0	SW-W	Jct Rd 486B- T33N R7E S6	End of Road
486 H	WALDE H	5	YRLONG	YRLONG	6/1-12/1	YRLONG	0	SW-W	Jct Rd 486D- T34N R7E S31	End of Road
486 J	WALDE J	5	YRLONG	10/1-6/1	6/1-12/1	10/1-6/1	0	SW-W	Jct Rd 486- T34N R7E S30	End of Road
486 L	WALDE L	5	YRLONG	YRLONG	6/1-12/1	YRLONG	0	SW-W	Jct Rd 486H- T34N R7E S32	End of Road
486 M	WALDE M	5	YRLONG	10/1-6/1	6/1-12/1	10/1-6/1	0	SW-W	Jct Rd 486D- T34N R7E S30	End of Road
486 N	WALDE N	5	YRLONG	10/1-6/1	6/1-12/1	10/1-6/1	0	SW-W	Jct Rd 486D- T34N R7E S30	End of Road
486 Q	WALDE Q	5	YRLONG	YRLONG	6/1-12/1	YRLONG	0	SW-W	Jct Rd 486- T34N R7E S33	End of Road
486 R	WALDE R	5	YRLONG	YRLONG	6/1-12/1	YRLONG	0	SW-W	Jct Rd 486A- T34N R7E S30	End of Road
486 S	WALDE S	5	YRLONG	10/1-6/1	6/1-12/1	10/1-6/1	0	SW-W	Jct Rd 486M- T34N R7E S29	End of Road
486 W	WALDE W	5	YRLONG	YRLONG	6/1-12/1	YRLONG	0	SW-W	Jct Rd 486H- T34N R7E S32	End of Road
496	GOLD	5	YRLONG	0	0	0	0	SW	Jct Rd 5174B- T35N R6E S8	End of Road
500	LOLO TRAIL	5	0	0	0	0	0		Jct Rd 100	Jct Rd 109 (Powell Dist.)
500 A	ROCKY POINT LOOKOUT VIS	6	0	0	0	0	0		Jct Rd 500	Rocky Point Lookout
500 B	ROCKY POINT RIDGE	6	0	0	0	0	0		Jct Rd 500	Rct Rd 5652
500 F	NO SEEUW MDWS CAMP GRD	5	0	0	0	0	0		Jct Rd 500- T36N R9E S35	MP 0.1
500 F	NO SEEUW MDWS CAMP GRD	5	YRLONG	YRLONG	11/1-5/15	YRLONG	0	SW	MP 0.1	End of Road






DESIGNATED ROADS

D I S T R I C T	36 CFR 261.54 (a) RESTRICTED VEHICLE AND PERIOD "0" Indicates No Restriction				

ROAD NUMBER	ROAD NAME	D I S T R I C T	RESTRICTED VEHICLE AND PERIOD					REASON	RESTRICTED LOCATION	
			Tractor	Motorcycle	Horse	ATV	Bicycle		FROM	TO
500 G	ELDORADO SHORT	5	YRLONG	0	0	0	0	SW	Jct Rd 500- T34N R6E S11	End of Road
500 H	ELDORADO LANDING	5	0	0	0	0	0		Jct Rd 500	End of Road
500 J	TWO BIT	5	0	0	0	0	0		Jct Rd 500	End of Road
500 V	PETE FORKS LOOKOUT	5	0	0	0	0	0		Jct Rd 500	End of Road
500 Y	WEITAS MEADOWS CAMP	5	0	0	0	0	0		Jct Rd 500	End of Road
500 Z	LITTLE WEITAS	5	0	0	0	0	0		Jct Rd 500	End of Road
502	ROCKY RIDGE LAKE	5	0	0	0	0	0		Jct Rd 500	End of Road
505	MUSSELSHELL DESERT	5	YRLONG	10/1-6/30	YRLONG	10/1-6/30	0	W	Jct Rd 100- T35N R6E S30	Jct Rd 5150
505 A	MUSSELSHELL DESERT A	5	YRLONG	10/1-6/30	YRLONG	10/1-6/30	0	W	Jct Rd 505- T35N R6E S30	Forest Bdry T35N R6E S31
505 B	MUSSELSHELL DESERT B	5	YRLONG	10/1-6/30	YRLONG	10/1-6/30	0	W	Jct Rd 505- T35N R6E S30	End of Road
505 C	MUSSELSHELL DESERT C	5	YRLONG	10/1-6/30	YRLONG	10/1-6/30	0	W	Jct Rd 505- T35N R6E S31	Jct Rd 5150B
508	LOWER HALF DOLLAR	5	YRLONG	0	0	0	0	SW	Jct Rd 500- T34N R7E S6	End of Road
509	UPPER HALF DOLLAR	5	YRLONG	0	0	0	0	SW	Jct Rd 500- T34N R7E S6	End of Road
510	UPPER DOLLAR	5	YRLONG	0	0	0	0	SW	Jct Rd 500- T34N R7E S5	End of Road
514	UPPER YAKUS	5	0	0	0	0	0		Jct Rd 519	Jct Rd 101
514 A	UPPER YAKUS A	5	YRLONG	YRLONG	6/1-12/1	YRLONG	0	SW	Jct Rd 514- T33N R6E S2	Jct Rd 5007
514 B	UPPER YAKUS B	5	YRLONG	0	0	0	0	SW	Jct Rd 514- T33N R6E S3	End of Road
514 D	UPPER YAKUS D	5	YRLONG	YRLONG	0	YRLONG	0	SW	Jct Rd 514- T33N R6E S2	End of Road
514 E	UPPER YAKUS E	5	YRLONG	YRLONG	6/1-12/1	YRLONG	0	SW	Jct Rd 514A- T34N R6E S35	End of Road
514 F	UPPER YAKUS F	5	YRLONG	YRLONG	6/1-12/1	YRLONG	0	SW-W	Jct Rd 514- T34N R6E S36	End of Road
514 G	UPPER YAKUS G	5	YRLONG	YRLONG	6/1-12/1	YRLONG	0	SW	Jct Rd 514A- T34N R6E S35	End of Road
514 H	HIGH LINE	5	0	0	0	0	0		Jct Rd 514	Jct Rd 514
514 J	UPPER YAKUS J	5	YRLONG	0	0	0	0	SW	Jct Rd 514B- T33N R6E S3	End of Road
514 K	UPPER YAKUS K	5	YRLONG	0	0	0	0	SW	Jct Rd 514B- T33N R6E S3	End of Road
514 L	UPPER YAKUS L	5	YRLONG	0	0	0	0	SW	Jct Rd 514B- T33N R6E S3	End of Road
514 M	UPPER YAKUS M	5	0	0	0	0	0		Jct Rd 514	End of Road
514 P	UPPER YAKUS P	5	YRLONG	YRLONG	6/1-12/1	YRLONG	0	SW	Jct Rd 514- T33N R6E S3	End of Road
516	YAKUS CONNECTION	5	0	0	0	0	0		Jct Rd 514	Jct Rd 519
518	MUD CREEK	5	0	0	0	0	0		Jct Rd 100	Jct Rd 519
518 A	MUD CREEK A	5	YRLONG	YRLONG	10/1-12/1	YRLONG	0	SW-W	Jct Rd 518- T34N R6E S29	End of Road
518 B	MUD CREEK B	5	YRLONG	YRLONG	10/1-12/1	YRLONG	0	W	Jct Rd 518	End of Road
518 D	MUD CREEK D	5	YRLONG	YRLONG	10/1-12/1	YRLONG	0	W	Jct Rd 518B- T34N R6E S29	End of Road
518 E	MUD CREEK E	5	YRLONG	YRLONG	10/1-12/1	YRLONG	0	W	Jct Rd 518D- T34N R6E S29	End of Road
519	FAN CREEK	5	0	0	0	0	0		Jct Rd 100	Jct Rd 500
519 A	FAN CREEK A	5	0	0	0	0	0		Jct Rd 519	Jct Rd 5009
519 B	FAN CREEK B	5	10/1-6/15	0	0	0	0	SW	Jct Rd 519- T34N R6E S33	End of Road
519 C	FAN CREEK C	5	YRLONG	YRLONG	10/1-12/1	YRLONG	0	SW-W	Jct Rd 519- T34N R6E S32	End of Road
519 D	FAN CR D	5	10/1-6/15	0	0	0	0	SW	Jct Rd 519B- T34N R6E S33	End of Road
519 E	FAN CREEK E	5	0	0	0	0	0		Jct Rd 519	End of Road
519 F	FAN CREEK F	5	0	0	0	0	0		Jct Rd 519	End of Road

DESIGNATED ROADS

D I S T R I C T	36 CFR 261.54 (a) RESTRICTED VEHICLE AND PERIOD "0" Indicates No Restriction				
					

ROAD NUMBER	ROAD NAME	D I S T R I C T	RESTRICTED VEHICLE AND PERIOD					REASON	RESTRICTED LOCATION	
									FROM	TO
520	CEDAR CREEK	5	0	0	0	0	0		Jct Rd 500	Jct Rd 103
520 A	CEDAR CREEK A	5	YRLONG	0	0	0	0	SW	Jct Rd 520- T34N R6E S17	End of Road
520 B	CEDAR CREEK B	5	YRLONG	0	0	0	0	SW	Jct Rd 520A- T34N R6E S17	End of Road
520 C	CEDAR CREEK C	5	YRLONG	0	0	0	0	SW	Jct Rd 520- T34N R6E S9	End of Road
521	MCCLUSKEY CUT OFF	5	0	0	0	0	0		Jct Rd 103	Jct Rd 520
521 A	MCCLUSKEY CUT OFF A	5	10/1-6/15	0	0	0	0	SW	Jct Rd 521- T35N R6E S20	Jct Rd 5136
521 B	MCCLUSKEY CUT OFF B	5	10/1-6/15	0	0	0	0	SW	Jct Rd 521A- T35N R6E S20	End of Road
521 C	MCCLUSKEY CUT OFF C	5	10/1-6/15	0	0	0	0	SW	Jct Rd 521- T35N R6E S16	End of Road
521 D	MCCLUSKEY CUT OFF D	5	YRLONG	0	0	0	0	SW	Jct Rd 521- T35N R6E S22	End of Road
521 H	MCCLUSKEY CUT OFF H	5	YRLONG	YRLONG	10/1-12/1	YRLONG	0	SW-W	Jct Rd 521- T35N R6E S22	End of Road
523	AUSTIN RIDGE	5	0	0	0	0	0		Jct Rd 520	MP 3.22 Rd 5127- T35N R6E S23
523	AUSTIN RIDGE	5	10/1-6/15	10/1-12/1	10/1-12/1	10/1-12/1	0	SW-W	MP 3.22 Rd 5127- T35N R6E S23	End of Road
523 A	AUSTIN RIDGE LOOKOUT	5	YRLONG	YRLONG	0	YRLONG	0	F	Jct Rd 523- T35N R6E S23	End of Road
523 B	CHAMOOK OVER LOOK	5	YRLONG	YRLONG	0	YRLONG	0	SW	Jct Rd 523- T35N R6E S27	End of Road
523 C	AUSTIN RIDGE C	5	YRLONG	10/1-6/15	10/1-12/1	10/1-6/15	0	SW-W	Jct Rd 523- T35N R6E S23	End of Road
523 D	AUSTIN RIDGE D	5	10/1-6/15	10/1-12/1	10/1-12/1	10/1-12/1	0	SW-W	Jct Rd 523- T35N R7E S18	End of Road
523 E	AUSTIN RIDGE E	5	YRLONG	10/1-6/15	10/1-12/1	10/1-6/15	0	SW-W	Jct Rd 523- T35N R6E S23	End of Road
523 F	AUSTIN RIDGE F	5	YRLONG	YRLONG	0	YRLONG	0	F	Jct Rd 523A- T35N R6E S23	End of Road
524	ELDORADO	5	0	0	0	0	0		Jct Rd 500	Jct Rd 5110- T35N R7E S31
524	ELDORADO	5	YRLONG	YRLONG	10/1-12/1	YRLONG	0	SW-W	Jct Rd 5110- T35N R7E S31	End of Road
524 A	ELDORADO A	5	YRLONG	YRLONG	10/1-12/1	YRLONG	0	SW-W	Jct Rd 524- T35N R6E S31	End of Road
524 B	SIX BIT CONTOUR	5	YRLONG	YRLONG	10/1-12/1	YRLONG	0	SW-W	Jct Rd 524- T34N R6E S1	End of Road
528	RELASKOP CREEK	5	0	0	0	0	0		Jct Rd 520	End of Road
528 A	RELA CONTOUR	5	0	0	0	0	0		Jct Rd 528	End of Road
528 B	RELA RIDGE	5	0	0	0	0	0		Jct Rd 528	End of Road
528 C	PRISM RIDGE	5	0	0	0	0	0		Jct Rd 528	End of Road
528 D	RELASKOP	5	YRLONG	YRLONG	0	YRLONG	0	SW	Jct Rd 528- T35N R7E S7	End of Road
528 E	YOOSA	5	0	0	0	0	0		Jct Rd 528	End of Road
529	CAMP CREEK	5	0	0	0	0	0		Jct Rd 103	End of Road
530	UPPER RELASKOP	5	10/1-6/15	10/1-12/1	10/1-12/1	10/1-12/1	0	W	Jct Rd 528- T35N R6E S12	End of Road
530 A	UPPER RELASKOP A	5	10/1-6/15	10/1-12/1	10/1-12/1	10/1-12/1	0	W	Jct Rd 530- T35N R7E S7	End of Road
530 B	UPPER RELASKOP B	5	10/1-6/15	10/1-12/1	10/1-12/1	10/1-12/1	0	W	Jct Rd 530- T35N R7E S7	End of Road
530 C	UPPER RELASKOP C	5	10/1-6/15	10/1-12/1	10/1-12/1	10/1-12/1	0	W	Jct Rd 530- T35N R7E S7	End of Road
530 D	UPPER RELASKOP D	5	10/1-6/15	10/1-12/1	10/1-12/1	10/1-12/1	0	W	Jct Rd 530- T35N R7E S7	End of Road
535	HEMLOCK	5	0	0	0	0	0		Jct Rd 100	Jct Rd 5048- T35N R6E S3
535	HEMLOCK	5	10/1-6/15	0	0	0	0	SW	Jct Rd 5048- T35N R6E S3	Jct Rd 5020- T36N R6E S35
535	HEMLOCK	5	0	0	0	0	0		Jct Rd 5020 T36N R6E S35	Jct Rd 547
535 A	HEMLOCK BUTTE LOOKOUT	5	10/1-6/15	10/1-6/15	0	10/1-6/15	0	F	Jct Rd 535- T36N R7E S7	End of Road
535 B	MUSSELSHELL WORK CENTER	5	12/1-4/15	12/1-4/15	12/1-4/15	12/1-4/15	0	F	Jct Rd 535- T35N R6E S20	End of Road
535 C	PIONEER MINE C	5	10/1-6/15	0	0	0	0	SW	Jct Rd 535- T35N R6E S3	End of Road






DESIGNATED ROADS

D I S T R I C T	36 CFR 261.54 (a) RESTRICTED VEHICLE AND PERIOD "0" Indicates No Restriction				
					

ROAD NUMBER	ROAD NAME	D I S T R I C T	RESTRICTED VEHICLE AND PERIOD					REASON	RESTRICTED LOCATION	
			Tractor	Motorcycle	Snowmobile	ATV	Bicycle		FROM	TO
535 D	PIONEER MINE D	5	10/1-6/15	0	0	0	0	SW	Jct Rd 535- T36N R6E S34	End of Road
535 E	HEMLOCK E	5	10/1-6/15	0	0	0	0	SW	Jct Rd 535- T35N R6E S4	End of Road
535 F	HEMLOCK F	5	YRLONG	0	0	0	0	SW	Jct Rd 535- T36N R6E S34	End of Road
538	FRENCH MOUNTAIN	3	0	0	0	0	0		Jct Rd 250- T37N R6E S34	MP 2.13- Forest Bdry
538	FRENCH MOUNTAIN	3	10/1-6/15	0	0	0	0	SW	MP 2.13- Forest Bdry	MP 6.11- T36N R5E S1
538 A	FRENCH MOUNTAIN A	3	YRLONG	0	0	0	0	SW	Jct Rd 538- T37N R6E S33	End of Road
538 B	FRENCH MOUNTAIN B	3	YRLONG	0	0	0	0	SW	Jct Rd 538- T37N R6E S33	End of Road
538 C	FRENCH MOUNTAIN C	3	0	0	0	0	0		Jct Rd 538- T37N R6E S32	Jct Rd 5055A
540	MUSSELSHELL CREEK	5	0	0	0	0	0		Jct Rd 535	End of Road
540 A	MUSSELSHELL CREEK A	5	0	0	0	0	0		Jct Rd 540	End of Road
540 B	WINTER B	5	0	0	0	0	0		Jct Rd 540	End of Road
540 C	WINTER C	5	0	0	0	0	0		Jct Rd 540	End of Road
540 E	MUSSELSHELL CREEK E	5	YRLONG	YRLONG	10/1-12/1	YRLONG	0	SW-W	Jct Rd 540- T36N R6E S28	End of Road
540 F	MUSSELSHELL CREEK F	5	YRLONG	YRLONG	10/1-12/1	YRLONG	0	SW-W	Jct Rd 540- T36N R6E S28	End of Road
540 G	MUSSELSHELL CREEK G	5	YRLONG	YRLONG	10/1-12/1	YRLONG	0	SW-W	Jct Rd 540F- T36N R6E S28	End of Road
540 H	MUSSELSHELL CREEK H	5	YRLONG	YRLONG	10/1-12/1	YRLONG	0	SW-W	Jct Rd 540G- T36N R6E S28	End of Road
540 J	MUSSELSHELL CREEK J	5	YRLONG	YRLONG	10/1-12/1	YRLONG	0	SW	Jct Rd 540- T36N R6E S28	End of Road
541	ALDER CREEK	5	0	0	0	0	0		Jct Rd 540	Jct Rd 5173
541 A	ALDER CREEK A	5	0	0	0	0	0		Jct Rd 541	End of Road
541 B	ALDER CREEK B	5	YRLONG	0	0	0	0	SW	Jct Rd 541- T36N R6E S29	End of Road
541 C	ALDER CREEK C	5	YRLONG	0	0	0	0	SW	Jct Rd 541B- T36N R6E S29	End of Road
542	WEAVER CREEK SADDLE	5	0	0	0	0	0		Jct County Rd 100	Jct Rd 5173
542 A	WEAVER A	5	0	0	0	0	0		Jct Rd 542	End of Road
547	HEMLOCK RIDGE	3	0	0	0	0	0		Jct Rd 250- T37N R6E S34	MP 13.8 Rd 5218- T37N R7E S11
547	HEMLOCK RIDGE	3	YRLONG	0	0	0	0	SW	MP 13.8 Rd 5218- T37N R7E S11	Jct Rd 660
547 A	HEMLOCK RIDGE A	3	YRLONG	YRLONG	10/1-12/1	YRLONG	0	W	Jct Rd 547- T37N R7E S22	End of Road
547 B	HEMLOCK RIDGE B	3	YRLONG	0	0	0	0	SW	Jct Rd 547- T37N R7E S11	End of Road
547 C	HEMLOCK RIDGE C	3	YRLONG	0	0	0	0	SW	Jct Rd 547- T37N R7E S2	End of Road
547 D	HEMLOCK RIDGE D	3	YRLONG	0	0	0	0	SW	Jct Rd 547- T37N R7E S2	End of Road
547 G	HEMLOCK RIDGE G	3	10/1-6/15	0	0	0	0	SW	Jct Rd 547N- T37N R7E S27	End of Road
547 H	HEMLOCK RIDGE H	3	YRLONG	0	0	0	0	SW	Jct Rd 547- T37N R7E S14	End of Road
547 J	HEMLOCK RIDGE J	3	YRLONG	YRLONG	10/1-12/1	YRLONG	0	W	Jct Rd 547- T37N R7E S14	End of Road
547 K	HEMLOCK RIDGE K	3	YRLONG	YRLONG	10/1-12/1	YRLONG	0	W	Jct Rd 547J- T37N R7E S14	End of Road
547 L	HEMLOCK RIDGE L	3	YRLONG	YRLONG	10/1-12/1	YRLONG	0	W	Jct Rd 547J- T37N R7E S14	End of Road
547 M	HEMLOCK RIDGE M	3	YRLONG	0	0	0	0	SW	Jct Rd 547- T37N R7E S15	End of Road
547 N	HEMLOCK RIDGE N	3	10/1-6/15	0	0	0	0	SW	Jct Rd 547- T37N R7E S27	End of Road
547 R	HEMLOCK RIDGE R	3	YRLONG	0	0	0	0	SW	Jct Rd 5215- T37N R7E S22	End of Road
547 S	HEMLOCK RIDGE S	3	0	0	0	0	0		Jct Rd 547- T36N R6E S2	End of Road
547 T	HEMLOCK RIDGE T	3	YRLONG	0	0	0	0	SW	Jct Rd 547- T37N R6E S2	End of Road
547 W	HEMLOCK RIDGE W	3	YRLONG	0	0	0	0	SW	Jct Rd 547- T36N R6E S1	End of Road

DESIGNATED ROADS

D I S T R I C T	36 CFR 261.54 (a)				
	RESTRICTED VEHICLE AND PERIOD				
	"0" Indicates No Restriction				
					

ROAD NUMBER	ROAD NAME	D I S T R I C T	RESTRICTED VEHICLE AND PERIOD					REASON	RESTRICTED LOCATION	
									FROM	TO
547 X	HEMLOCK RIDGE X	3	YRLONG	0	0	0	0	SW	Jct Rd 547- T36N R6E S1	End of Road
552	SMOOTH RIDGE	3	10/1-6/15	10/1-12/1	10/1-12/1	10/1-12/1	0	W	Jct Rd 5215- T37N R7E S21	End of Road
552 A	SMOOTH RIDGE A	3	10/1-6/15	10/1-12/1	10/1-12/1	10/1-12/1	0	W	Jct Rd 552- T37N R7E S21	End of Road
552 B	SMOOTH RIDGE B	3	10/1-6/15	10/1-12/1	10/1-12/1	10/1-12/1	0	W	Jct Rd 552- T37N R7E S21	End of Road
553	FELIX RIDGE	3	YRLONG	YRLONG	10/1-12/1	YRLONG	0	W	Jct Rd 103- T36N R8E S5	End of Road
553 A	FELIX RIDGE A	3	YRLONG	YRLONG	10/1-12/1	YRLONG	0	SW-W	Jct Rd 553- T36N R8E S5	End of Road
553 B	FELIX RIDGE B	3	YRLONG	YRLONG	10/1-12/1	YRLONG	0	SW-W	Jct Rd 553- T36N R8E S5	End of Road
554	HIGH YAKUS	5	YRLONG	10/1-6/15	0	10/1-6/15	0	SW	Jct Rd 454- T33N R6E S8	End of Road
554 A	HIGH YAKUS A	5	YRLONG	10/1-6/15	0	10/1-6/15	0	SW	Jct Rd 554- T33N R6E S8	End of Road
554 B	HIGH YAKUS B	5	YRLONG	10/1-6/15	0	10/1-6/15	0	SW	Jct Rd 554- T33N R6E S9	End of Road
555	LEAN TO RIDGE	3	0	0	0	0	0		Jct Rd 104- T36N R7E S21	Tr 632- End of Road
555 C	HEMLOCK CREEK CAMP GRD	3	0	0	0	0	0		Jct Rd 555- T37N R8E S10	Campground
555 F	WEITAS GARD STA	3	0	0	0	0	0		Jct Rd 555- T37N R8E S10	Guard Station
556	LEAN-TO CONNECTION	3	0	0	0	0	0		Jct Rd 555- T36N R7E S1	Rd 103
557	WEITAS BUTTE	3	0	0	0	0	0		Jct Rd 500	End of Road
558	LEAN-TO CONTOUR	3	YRLONG	YRLONG	10/1-12/1	YRLONG	0	SW-W	Jct Rd 555- T36N R7E S1	End of Road
559	FIFTY NINE	3	0	0	0	0	0		Jct Rd 547- T36N R6E S2	End of Road
560	LIZ BUTTE	3	0	0	0	0	0		Jct Rd 500	End of Road
561	CASTLE BUTTE	5	0	0	0	0	0		Jct Rd 500	End of Road
562	COLD SPOT	5	0	0	0	0	0		Jct Rd 540C	End of Road
563	MP 160	6	YRLONG	YRLONG	YRLONG	YRLONG	0	SW-W	Jct US 12- T37N R14E S30	End of Road
564	POST OFFICE CREEK	6	0	0	0	0	0		Jct Hwy 12	End of Road
565	JERRY JOHNSON	6	YRLONG	YRLONG	YRLONG	YRLONG	0	W	Jct Rd 566- T37N R12E S27	End of Road
565 A	JERRY JOHNSON A	6	YRLONG	YRLONG	YRLONG	YRLONG	0	SW-W	Jct Rd 565- T37N R12E S27	End of Road
565 G	JERRY JOHNSON G	6	YRLONG	YRLONG	YRLONG	YRLONG	0	W	Jct Rd 565- T37N R12E S35	End of Road
565 L	JERRY JOHNSON L	6	YRLONG	YRLONG	YRLONG	YRLONG	0	W	Jct Rd 565- T37N R12E S34	End of Road
565 M	JERRY JOHNSON M	6	YRLONG	YRLONG	YRLONG	YRLONG	0	W	Jct Rd 565L- T36N R12E S1	End of Road
565 N	JERRY JOHNSON N	6	YRLONG	YRLONG	YRLONG	YRLONG	0	W	Jct Rd 565M- T36N R12E S1	End of Road
565 R	JERRY JOHNSON R	6	YRLONG	YRLONG	YRLONG	YRLONG	0	W	Jct Rd 565L- T36N R12E S1	End of Road
566	DOE CREEK	6	12/1-5/15	12/1-5/15	12/1-5/15	12/1-5/15	0	W	Jct Rd 108- T37N R13E S32	Jct Rd 500
566 A	SOUTHBOUND	6	YRLONG	YRLONG	YRLONG	YRLONG	0	W	Jct Rd 566- T37N R12E S15	End of Road
566 C	DOE CREEK C	6	YRLONG	YRLONG	YRLONG	YRLONG	0	SW-W	Jct Rd 566- T37N R12E S16	End of Road
566 E	DOE CREEK E	6	YRLONG	YRLONG	YRLONG	YRLONG	0	SW-W	Jct Rd 566- T37N R12E S22	End of Road
567	WENDOVER	6	YRLONG	YRLONG	YRLONG	YRLONG	0	W	Jct Rd 5621- T37N R13E S22	End of Road
567 A	WENDOVER A	6	YRLONG	YRLONG	YRLONG	YRLONG	0	W	Jct Rd 567- T37N R13E S14	End of Road
567 B	WENDOVER B	6	YRLONG	YRLONG	YRLONG	YRLONG	0	W	Jct Rd 567- T37N R13E S14	End of Road
567 C	WENDOVER C	6	YRLONG	YRLONG	YRLONG	YRLONG	0	W	Jct Rd 567- T37N R13E S15	End of Road
567 D	WENDOVER D	6	YRLONG	YRLONG	YRLONG	YRLONG	0	W	Jct Rd 567- T37N R13E S14	End of Road
568	IMNAMATNOON CREEK	6	0	0	0	0	0		Jct US 12	Jct Rd 568A- T37N R13E S13
568	IMNAMATNOON CREEK	6	YRLONG	YRLONG	YRLONG	YRLONG	0	W	MP 6.17 Rd 568A- T37N R13E S13	Jct Rd 568D- End of Road






DESIGNATED ROADS

D I S T R I C T	36 CFR 261.54 (a) RESTRICTED VEHICLE AND PERIOD "0" Indicates No Restriction				
					

ROAD NUMBER	ROAD NAME							REASON	RESTRICTED LOCATION	
									FROM	TO
568 A	IMNAMATNOON RIDGE	6	0	0	0	0	0		Jct Rd 568	Jct Rd 500
568 B	SNOWSHOE	6	YRLONG	YRLONG	YRLONG	YRLONG	0	SW-W	Jct Rd 568- T37N R14E S7	Jct Rd 568A
568 C	E FORK IMNAMATNOON CREEK	6	YRLONG	YRLONG	YRLONG	YRLONG	0	SW	Jct Rd 568A- T37N R14E S6	End of Road
568 D	ELK RIDGE	6	YRLONG	YRLONG	YRLONG	YRLONG	0	SW-W	Jct Rd 568- T37N R14E S6	End of Road
568 E	ELK FLATS	6	YRLONG	YRLONG	YRLONG	YRLONG	0	SW-W	Jct Rd 568D- T37N R14E S18	End of Road
568 F	LOST ROAD	6	YRLONG	YRLONG	YRLONG	YRLONG	0	W	Jct Rd 568- T37N R14E S18	End of Road
568 G	IMNAMATNOON CREEK G	6	YRLONG	YRLONG	YRLONG	YRLONG	0	SW-W	Jct Rd 568A- T37N R14E S6	End of Road
569	PARACHUTE HILL	6	0	0	0	0	0		Jct Hwy 12	Jct Rd 500
569 B	STUMP DUMP	6	0	0	0	0	0		Jct Rd 569	Jct Rd 569
569 C	PARACHUTE HILL C	6	0	0	0	0	0		Jct Rd 569	End of Road
569 D	ROCKY POINT CUT OFF	6	0	0	0	0	0		Jct Rd 569	Jct Rd 5650A
569 G	BEARBOTTOM	6	YRLONG	YRLONG	YRLONG	YRLONG	0	SW-W	Jct Rd 569- T37N R14E S16	End of Road
569 H	BEARPAW	6	YRLONG	YRLONG	YRLONG	YRLONG	0	SW-W	Jct Rd 569G- T37N R14E S16	End of Road
570	RIDGE	5	YRLONG	0	0	0	0	SW	Jct Rd 535F- T36N R6E S34	End of Road
573	EL	5	YRLONG	YRLONG	YRLONG	YRLONG	YRLONG	C	Jct Rd 5123A- T34N R6E S14	Jct Rd 500
574	LO	5	YRLONG	0	0	0	0	SW	Jct Rd 100D- T34N R6E S6	End of Road
575	MCCLUSKEY	5	YRLONG	0	0	0	0	SW	Jct Rd 521D- T35N R6E S22	End of Road
576	MILE 50	6	0	0	0	0	0		Jct US 12	MP 0.1- T36N R12E S17
576	MILE 50	6	YRLONG	YRLONG	YRLONG	YRLONG	0	SW-W	MP 0.1- T36N R12E S17	End of Road
580	GORMAN HILL	3	YRLONG	YRLONG	YRLONG	YRLONG	0	SW-W	Jct Rd 581- T39N R11E S33	End of Road
581	TOBOGGAN RIDGE	3	0	0	0	0	0		Jct Rd 255- T39N R11E S16	Rd 500
581 A	CAYUSE LANDING FIELD	3	0	0	0	0	0		Jct Rd 581- T38N R11E S4	End of Road
581 B	TOBOGGAN HILL	3	0	0	0	0	0		Jct Rd 581- T38N R12E S5	End of Road
581 C	KELLY CREEK BARN	3	0	0	0	0	0		Jct Rd 581- T39N R11E S16	Campground
581 D	BLACKLEAD MOUNTAIN	6	0	0	0	0	0		Jct Rd 581	MP 0.9- Trail Head
587	MARTEN CREEK	5	0	0	0	0	0		Jct Rd 500	End of Road
587 B	MARTEN CREEK B	6	YRLONG	YRLONG	10/1-12/1	YRLONG	0	SW-W	Jct Rd 587- T37N R11E S19	End of Road
587 C	MARTEN CREEK C	6	YRLONG	YRLONG	10/1-12/1	YRLONG	0	SW-W	Jct Rd 587- T37N R11E S19	End of Road
587 E	MARTEN CREEK E	6	YRLONG	YRLONG	10/1-12/1	YRLONG	0	SW-W	Jct Rd 587- T37N R10E S13	End of Road
587 J	MARTEN CREEK J	6	YRLONG	YRLONG	10/1-12/1	YRLONG	0	SW-W	Jct Rd 587- T37N R10E S12	End of Road
587 K	MARTEN CREEK K	6	YRLONG	YRLONG	10/1-12/1	YRLONG	0	SW-W	Jct Rd 587- T37N R11E S7	End of Road
587 M	MARTEN CR M	6	YRLONG	YRLONG	10/1-12/1	YRLONG	0	SW-W	Jct Rd 587- T37N R10E S12	End of Road
587 N	MARTEN CREEK N	6	YRLONG	YRLONG	10/1-12/1	YRLONG	0	SW-W	Jct Rd 587- T37N R10E S12	End of Road
587 P	MARTEN CREEK P	6	YRLONG	YRLONG	10/1-12/1	YRLONG	0	SW-W	Jct Rd 587- T37N R11E S6	End of Road
587 R	MARTEN CREEK R	6	YRLONG	YRLONG	10/1-12/1	YRLONG	0	SW-W	Jct Rd 587J- T37N R10E S13	End of Road
587 S	MARTEN CREEK S	6	YRLONG	YRLONG	10/1-12/1	YRLONG	0	SW	Jct Rd 587P- T37N R10E S6	End of Road
587 T	MARTEN CREEK T	6	YRLONG	YRLONG	10/1-12/1	YRLONG	0	SW-W	Jct Rd 587- T37N R10E S14	End of Road
587 U	MARTEN CREEK U	6	YRLONG	YRLONG	10/1-12/1	YRLONG	0	SW-W	Jct Rd 587P- T37N R11E S5	End of Road
587 W	MARTEN CREEK W	6	YRLONG	YRLONG	10/1-12/1	YRLONG	0	SW-W	Jct Rd 587T- T37N R10E S12	End of Road
587 Y	MARTEN CREEK Y	6	YRLONG	YRLONG	10/1-12/1	YRLONG	0	SW-W	Jct Rd 587C- T37N R11E S19	End of Road

DESIGNATED ROADS

D I S T R I C T	36 CFR 261.54 (a) RESTRICTED VEHICLE AND PERIOD "0" Indicates No Restriction				
					

ROAD NUMBER	ROAD NAME	D I S T R I C T	RESTRICTED VEHICLE AND PERIOD					REASON	RESTRICTED LOCATION	
									FROM	TO
587 Z	MARTEN CREEK Z	6	YRLONG	YRLONG	10/1-12/1	YRLONG	0	SW-W	Jct Rd 587C- T37N R11E S19	End of Road
588	HORSESHOE	6	0	0	0	0	0		Jct Rd 500	End of Road
595	CROOKED FORK CONTOUR	6	0	0	0	0	0		Jct US 12	MP 17.8- T38N R14E S15
595	CROOKED FORK CONTOUR	6	YRLONG	YRLONG	10/1-12/1	YRLONG	0	W-C	MP 17.8- T38N R14E S15	End of Road
595 A	CROOKED FORK RIDGE 11	6	YRLONG	YRLONG	10/1-12/1	YRLONG	0	SW-W	Jct Rd 595- T39N R14E S10	End of Road
595 B	CROOKED FORK RIDGE 12	6	YRLONG	YRLONG	10/1-12/1	YRLONG	0	SW-W	Jct Rd 595- T39N R14E S10	End of Road
595 C	CROOKED FORK CONTOUR C	6	YRLONG	YRLONG	10/1-12/1	YRLONG	0	W-C	Jct Rd 595- T38N R14E S15	End of Road
595 D	CROOKED FORK CONTOUR D	6	YRLONG	YRLONG	10/1-12/1	YRLONG	0	W-C	Jct Rd 595- T38N R14E S10	End of Road
595 E	CROOKED FORK CONTOUR E	6	YRLONG	YRLONG	10/1-12/1	YRLONG	0	W-C	Jct Rd 595D- T38N R14E S15	End of Road
660	PINE CREEK	3	0	0	0	0	0		Jct Rd 250- T38N R7E S35	Rd 547
660 A	PINE CREEK A	3	YRLONG	YRLONG	0	YRLONG	0	SW	Jct Rd 660- T37N R7E S11	End of Road
669	OROGRANDE CREEK	3	0	0	0	0	0		Jct Rd 250- T37N R7E S6	Forest Bdry
669 A	PIERCE WORK CENTER	3	0	0	0	0	0		City Street- T36N R5E S2	Admin. Site
670	ELK MOUNTAIN	3	0	0	0	0	0		Jct Rd 250- T38N R7E S32	Jct Rd 670C- T39N R7E S30
670	ELK MOUNTAIN	3	YRLONG	0	0	0	0	SW	MP 6.2 Rd 670C- T39N R7E S30	MP 11.6
670	ELK MOUNTAIN	3	0	0	0	0	0		MP 11.6	Jct Rd 246
670 A	ELK MOUNTAIN A	3	YRLONG	YRLONG	0	YRLONG	0	SW	Jct Rd 670- T38N R7E S31	End of Road
670 B	ELK MOUNTAIN B	3	YRLONG	YRLONG	0	YRLONG	0	SW	Jct Rd 670A- T37N R7E S6	End of Road
670 C	ELK MOUNTAIN C	3	0	0	0	0	0		Jct Rd 670- T38N R7E S7	State Land
677	CLARKE MOUNTAIN	3	0	0	0	0	0		Jct Rd 250- T38N R7E S34	Jct Rd 5213- T38N R7E S27
677	CLARKE MOUNTAIN	3	10/1-6/15	0	0	0	0	SW	MP 5.5 Jct Rd 5213- T38N R7E S27	Jct Rd 670- T38N R7E S19
679	SOUSIE CREEK FACE	3	10/1-6/15	0	0	0	0	SW	Jct Rd 681- T40N R7E S30	End of Road
680	SHEEP MOUNTAIN SADDLE	3	0	0	0	0	0		Jct Rd 247- T39N R6E S2	Jct Rd 246- End of Road
681	SWANSON SADDLE	3	0	0	0	0	0		Jct Rd 246	Rd 680- T40N R7E S18
681 A	SWANSON A	3	YRLONG	0	0	0	0	SW	Jct Rd 681- T40N R7E S32	End of Road
681 B	SWANSON B	3	YRLONG	0	0	0	0	SW	Jct Rd 681- T40N R7E S30	End of Road
681 C	SWANSON C	3	YRLONG	0	0	0	0	SW	Jct Rd 681- T40N R7E S19	End of Road
681 D	SWANSON D	3	YRLONG	0	0	0	0	SW	Jct Rd 681- T40N R7E S19	End of Road
681 E	SWANSON E	3	YRLONG	0	0	0	0	SW	Jct Rd 681- T40N R7E S18	End of Road
681 F	SWANSON F	3	YRLONG	0	0	0	0	SW	Jct Rd 681- T40N R7E S18	End of Road
682	JUNE SADDLE	3	0	0	0	0	0		Jct Rd 246- T40N R7E S35	Rd 246
682 C	JUNE SADDLE C	3	YRLONG	0	0	0	0	SW	Jct Rd 682- T40N R7E S22	End of Road
682 X	JUNE SADDLE X	3	YRLONG	0	0	0	0	SW	Jct Rd 682- T40N R7E S9	End of Road
682 Y	JUNE SADDLE Y	3	YRLONG	YRLONG	YRLONG	YRLONG	0	SW-W	Jct Rd 682- T40N R7E S8	Jct Rd 5381
682 Z	JUNE SADDLE Z	3	YRLONG	0	0	0	0	SW	Jct Rd 682- T40N R7E S9	End of Road
683	TEEPEE CREEK	3	0	0	0	0	0		Jct Rd 246- T40N R7E S31	Rd 680
683 A	TEEPEE CREEK A	3	YRLONG	0	0	0	0	SW	Jct Rd 683- T40N R7E S19	End of Road
685	SHEEP MOUNTAIN RIDGE	3	10/1-6/15	0	0	0	0	SW	Jct Rd 5325- T40N R7E S30	End of Road
685 A	SHEEP MTN ROCK PIT	3	10/1-6/15	0	0	0	0	SW	Jct Rd 685- T40N R7E S29	End of Road
685 C	SHEEP	3	10/1-6/15	0	0	0	0	SW	Jct Rd 685- T40N R7E S29	End of Road

DESIGNATED ROADS

D I S T R I C T	36 CFR 261.54 (a) RESTRICTED VEHICLE AND PERIOD "0" Indicates No Restriction				

ROAD NUMBER	ROAD NAME	D	RESTRICTED VEHICLE AND PERIOD					REASON	RESTRICTED LOCATION	
			"0"	"0"	"0"	"0"	"0"		FROM	TO
700	SMITH RIDGE	3	0	0	0	0	0		Jct Rd 247- T40N R7E S6	MP 14.6 Honey Cr- T41N R6E S9
700	SMITH RIDGE	3	YRLONG	0	0	0	0	SW-W	MP 14.6 Honey Cr- T41N R6E S9	End of Road
700 A	ISABELLA CREEK CAMP GRD	3	0	0	0	0	0		Jct Rd 700- T41N R7E S31	End of Road
701	HONEY CREEK	3	YRLONG	0	0	0	0	W	Jct Rd 700- T41N R6E S10	End of Road
701 A	MINNE	3	YRLONG	0	0	0	0	W	Jct Rd 701- T41N R6E S10	End of Road
701 B	NESA	3	YRLONG	0	0	0	0	SW	Jct Rd 701- T41N R6E S10	End of Road
701 C	SAKA	3	YRLONG	0	0	0	0	SW	Jct Rd 701- T41N R6E S10	End of Road
701 E	ECAO	3	YRLONG	0	0	0	0	SW	Jct Rd 701- T41N R6E S10	End of Road
702	MINNESAKA	3	YRLONG	0	0	0	0	W	Jct Rd 700- T41N R6E S11	End of Road
702 A	MINNESAKA A	3	YRLONG	0	0	0	0	W	Jct Rd 702- T41N R6E S11	End of Road
703	END POINT	3	YRLONG	YRLONG	YRLONG	YRLONG	0	SW-W	Jct Rd 712- T40N R8E S25	End of Road
704	BLACK BAR	3	YRLONG	YRLONG	YRLONG	YRLONG	0	SW-W	Jct Rd 711- T40N R8E S22	End of Road
704 A	BLACK BAR A	3	YRLONG	YRLONG	YRLONG	YRLONG	0	SW-W	Jct Rd 704- T40N R8E S23	End of Road
705	ISABELLA CREEK	3	0	0	0	0	0		Jct Rd 700- T41N R7E S20	MP 3.6- T41N R7E S16 NE1/4
705	ISABELLA CREEK	3	YRLONG	0	0	0	0	SW	MP 3.6- T41N R7E S16 NE1/4	End of Road
706	MOSCOW BAR RIDGE	3	YRLONG	0	YRLONG	0	0	W	Jct Rd 712- T40N R8E S30	Jct Rd 708
708	ROCK BAR TIE	3	YRLONG	0	YRLONG	0	0	W	Jct Rd 711- T40N R8E S26	Jct Rd 711
709	SOUTH MOSCOW BAR	3	0	0	0	0	0		Jct Rd 711- T40N R8E S26	End of Road
710	SOUTH SKULL CREEK	3	0	0	0	0	0		Jct Rd 252- T41N R08E S34	Jct Rd 252
710 A	SOUTH SKULL CREEK A	3	YRLONG	0	0	0	0	SW	Jct Rd 710- T41N R9E S31	Jct Rd 252
711	MUSH SADDLE	3	0	0	0	0	0		Jct Rd 247- T40N R8E S16	MP 1.0- Slide T40N R8E S15
711	MUSH SADDLE	3	YRLONG	YRLONG	YRLONG	YRLONG	0	M	MP 1.0 T40N R8E S15	MP 1.5 T40N R8E S15
711	MUSH SADDLE	3	0	0	0	0	0		MP 1.5 - T40N R8E S15	Jct Rd 250- T39N R9E S14
712	COUGAR CREEK	3	0	0	0	0	0		Jct Rd 711- T40N R9E S18	MP 2.3 Quartz Cr- T40N R9E S7
712	COUGAR CREEK	3	10/1-6/15	10/1-6/15	0	10/1-6/15	0	W	MP 2.3 Quartz Cr- T40N R9E S7	Jct Rd 725- T40N R9E S18
712	COUGAR CREEK	3	YRLONG	YRLONG	0	YRLONG	0	SW-W	MP 4.7 Rd 725- T40N R9E S18	MP 12.3- T40N R9E S30
712	COUGAR CREEK	3	10/1-6/15	10/1-6/15	0	10/1-6/15	0	W	MP 12.3- T40N R9E S30	Jct Rd 711- T40N R8E S36
712 A	COUGAR CREEK A	3	10/1-6/15	0	YRLONG	0	0	SW-W	Jct Rd 712- T40N R9E S31	End of Road
713	ARARAT POINT	3	YRLONG	0	0	0	0	SW	Jct Rd 5353- T40N R8E S10	End of Road
715	POT MOUNTAIN RIDGE	3	0	0	0	0	0		Jct Rd 720- T41N R10E S32	Forest Bdry
715 A	FLY HILL PEAK	3	0	0	0	0	0		Jct Rd 715- T41N R10E S31	End of Road
716	SOUTH MOSCOW POINT	3	0	0	0	0	0		Jct Rd 711- T40N R8E S26	End of Road
717	MUSH ROCK	3	0	0	0	0	0		Jct Rd 711- T40N R8E S25	End of Road
718	JACKPOT	3	YRLONG	0	YRLONG	0	0	W	Jct Rd 711- T40N R8E S27	End of Road
718 A	JACKPOT A	3	YRLONG	0	0	0	0	SW	Jct Rd 718- T40N R8E S27	End of Road
720	FLY HILL	3	0	0	0	0	0		Jct Rd 5425- T41N R11E S28	Jct Rd 715- T41N R10E S32
720	FLY HILL	3	YRLONG	YRLONG	0	YRLONG	0	W	MP 10.65 Rd 715- T41N R10E S32	End of Road
720 A	DIAMOND ELK CAMP	3	YRLONG	YRLONG	YRLONG	YRLONG	0	SW	Jct Rd 720- T41N R11E S28	End of Road
720 C	HORNET POINT	3	0	0	0	0	0		Jct Rd 720- T41N R10E S28	End of Road
720 D	FLY MEADOW CONNECTOR	3	YRLONG	YRLONG	0	YRLONG	0	SW	Jct Rd 720- T41N R10E S27	End of Road






DESIGNATED ROADS

D I S T R I C T	36 CFR 261.54 (a) RESTRICTED VEHICLE AND PERIOD "0" Indicates No Restriction				
					

ROAD NUMBER	ROAD NAME	D I S T R I C T	RESTRICTED VEHICLE AND PERIOD					REASON	RESTRICTED LOCATION	
			Tractor	Motorcycle	Snowmobile	ATV	Bicycle		FROM	TO
720 E	FLY CREEK	3	YRLONG	YRLONG	0	YRLONG	0	SW	Jct Rd 720- T41N R10E S27	End of Road
721	HIDDEN FACE	3	YRLONG	YRLONG	0	YRLONG	0	W	Jct Rd 720- T40N R16E S6	End of Road
721 A	HIDDEN FACE A	3	YRLONG	YRLONG	0	YRLONG	0	W	Jct Rd 721- T40N R10E S4	End of Road
722	TUMBLE RIDGE	3	YRLONG	0	0	0	0	SW	Jct Rd 5301- T39N R7E S30	End of Road
722 A	TUMBLE RIDGE A	3	YRLONG	0	0	0	0	SW	Jct Rd 722- T39N R7E S29	End of Road
723	HEADWATERS	3	0	0	0	0	0		Jct Rd 715- T42N R10E S2	End of Road
724	TUMBLE HILL	3	0	0	0	0	0		Jct Rd 5301- T39N R7E S29	End of Road
724 A	TUMBLE HILL A	3	YRLONG	0	0	0	0	SW	Jct Rd 724- T39N R7E S29	End of Road
724 B	TUMBLE HILL B	3	YRLONG	0	0	0	0	SW	Jct Rd 724- T39N R7E S29	End of Road
724 C	TUMBLE HILL C	3	YRLONG	0	0	0	0	SW	Jct Rd 724- T39N R7E S20	End of Road
724 D	TUMBLE HILL D	3	YRLONG	0	0	0	0	SW	Jct Rd 724B- T39N R7E S29	Jct Rd 724B
725	POT MTN FINGER RIDGE	3	10/1-6/15	0	0	0	0	SW	Jct Rd 712- T40N R9E S18	End of Road
725 A	POT	3	YRLONG	YRLONG	YRLONG	YRLONG	0	W	Jct Rd 725- T40N R9E S17	End of Road
726	SOUTH WASHINGTON	3	YRLONG	0	0	0	0	SW	Jct Rd 724- T39N R7E S29	End of Road
726 A	SOUTH WASHINGTON A	3	YRLONG	0	0	0	0	SW	Jct Rd 726- T39N R7E S29	End of Road
729	COMET CREEK	3	0	0	0	0	0		Jct Rd 250- T40N R11E S6	MP 4.2- T40N R10E S11
729	COMET CREEK	3	10/1-6/15	0	0	0	0	SW-W	MP 4.2- T40N R10E S11	MP 5.15
729	COMET CREEK	3	YRLONG	YRLONG	YRLONG	YRLONG	0	SW-W	MP 5.15	End of Road
729 B	HIDDEN CEDAR	3	YRLONG	YRLONG	0	YRLONG	0	W	MP 1.9 Rd 729- T40N R10E S14	Jct Rd 730
730 C	MOOSE C	3	YRLONG	YRLONG	0	YRLONG	0	W	Jct Rd 730- T40N R11E S7	End of Road
732	MOOSE CONNECTION	3	YRLONG	YRLONG	0	YRLONG	0	W	Jct Rd 255- T40N R11E S7	Jct Rd 730
734	DECEPTION RIDGE	3	0	0	0	0	0		Jct Rd 255- T40N R11E S19	Jct Rd 734B
734	DECEPTION RIDGE	3	YRLONG	YRLONG	0	YRLONG	0	W	Jct Rd 734B- T40N R11E S13	Jct Rd 732
734 B	DECEPTION FACE	3	10/1-6/15	0	0	0	0	SW-W	Jct Rd 734- T40N R10E S13	End of Road
734 D	DECEPTION POINT	3	10/1-6/15	0	0	0	0	SW-W	Jct Rd 734B- T40N R10E S24	End of Road
735 A	OSIER RIDGE A	3	YRLONG	0	0	0	0	SW	Jct Rd 735- T40N R11E S12	End of Road
735 B	OSIER RIDGE NORTH	3	YRLONG	0	0	0	0	SW	Jct Rd 735- T40N R11E S3	End of Road
735 C	OSIER RIDGE C	3	YRLONG	0	0	0	0	SW	Jct Rd 735	Rd 737- T40N R11E S3
737	LAUNDRY CREEK	3	0	0	0	0	0		Jct Rd 255- T40N R11E S19	Rd 295- T40N R11E S19
737 A	BROKEN NOSE WEST	3	YRLONG	0	0	0	0	SW-W	Jct Rd 737- T40N R11E S2	End of Road
737 B	OSIER RIDGE LOOKOUT	3	10/1-6/15	10/1-6/15	YRLONG	10/1-6/15	0	F	Jct Rd 737Z- T40N R11E S12	End of Road
737 C	LAUNDRY CREEK DRAIN	3	10/1-6/15	0	0	0	0	SW	Jct Rd 737- T40N R11E S27	End of Road
737 D	LAUNDRY CREEK NORTH	3	10/1-6/15	0	0	0	0	SW-W	Jct Rd 737- T40N R11E S26	End of Road
737 E	LAUNDRY RIDGE	3	YRLONG	0	0	0	0	SW-W	Jct Rd 737- T40N R11E S26	End of Road
737 G	LAUNDRY	3	YRLONG	0	0	0	0	SW	Jct Rd 737- T40N R11E S14	End of Road
767	N F PALOUSE RIVER	2	0	0	0	0	0		Jct Rd 447- T42N R2W S22	End of Road
767 A	N F PALOUSE RIVER A	2	YRLONG	0	0	0	0	SW-W	Jct Rd 767- T43N R1W S31	Property Line
767 B	N F PALOUSE RIVER B	2	YRLONG	0	0	0	0	SW	Jct Rd 767- T43N R1W S31	End of Road
767 C	N F PALOUSE RIVER C	2	0	0	0	0	0		MP 1 T42N R2W S14	MP 2.17 Rd 767C- T42N R2W S14
767 C	N F PALOUSE RIVER C	2	0	0	0	0	0		MP 2.86- Forest Bdry	MP 3.3- End of Road






DESIGNATED ROADS

D I S T R I C T	36 CFR 261.54 (a) RESTRICTED VEHICLE AND PERIOD "0" Indicates No Restriction				
					

ROAD NUMBER	ROAD NAME	D I S T R I C T	RESTRICTED VEHICLE AND PERIOD					REASON	RESTRICTED LOCATION	
									FROM	TO
768	STRYCHNINE CREEK	2	0	0	0	0	0		Jct Rd 447- T42N R2W S31	End of Road
768 A	ONLY RIDGE	2	0	0	0	0	0		Jct Rd 768- T42N R2W S5	End of Road
768 B	STRYCHNINE CREEK B	2	10/1-6/15	0	0	0	0	SW	Jct Rd 768- T42N R2W S5	End of Road
768 D	DRY FORK D	2	0	0	0	0	0		Jct Rd 768- T42N R2W S18	MP 0.9 T42N R2W S8
768 D	DRY FORK D	2	10/1-6/15	0	0	0	0	SW	MP 0.9 T42N R2W S8	MP 2.8 End of Road
768 E	FLYNN BUTTE	2	0	0	0	0	0		Jct Rd 768- T42N R2W S18	End of Road
768 F	PUPPY	2	0	0	0	0	0		Jct Rd 768- T42N R2W S7	MP 1.0- T40N R2W S8
768 J	SHORT RIDGE	2	0	0	0	0	0		Jct Rd 768- T42N R2W S6	End of Road
770	GOLD HILL	2	0	0	0	0	0		Jct Rd 377- T42N R4W S20	End of Road
770 A	GOLD HILL A	2	10/1-6/15	10/1-6/15	YRLONG	10/1-6/15	0	SW-W	Jct Rd 770- T42N R4W S11	End of Road
783	POTATO HILL	2	10/1-6/15	0	0	0	0	SW	City Road- T40N R2W S14	End of Road
788	JEROME CREEK	2	0	0	0	0	0		Jct SH 6- T41N R3W S3	End of Road
788 A	JEROME CREEK A	2	YRLONG	0	0	0	0	SW	Jct Rd 788- T42N R3W S19	End of Road
788 B	JEROME CREEK B	2	0	0	0	0	0		Jct Rd 788- T42N R3W S20	End of Road
788 C	JEROME CREEK C	2	0	0	0	0	0		Jct Rd 788- T42N R3W S20	End of Road
788 D	JEROME CREEK D	2	0	0	0	0	0		Jct Rd 788- T42N R3W S20	End of Road
788 E	GOLD LOOKOUT	2	0	0	0	0	0		Jct Rd 788-T42N R4W S13	End of Road
788 F	JEROME CREEK F	2	0	0	0	0	0		Jct Rd 788- T42N R4W S13	End of Road
788 G	JEROME CREEK G	2	0	0	0	0	0		Jct Rd 788- T42N R3W S19	End of Road
788 H	JEROME CREEK H	2	0	0	0	0	0		Jct Rd 788- T42N R3W S20	End of Road
788 I	JEROME CREEK I	2	0	0	0	0	0		Jct Rd 788- T43N R3W S18	End of Road
788 L	JEROME CREEK L	2	0	0	0	0	0		Jct Rd 788- T42N R3W S29	End of Road
788 N	GOLD SADDLE	2	0	0	0	0	0		Jct Rd 788E- T42N R4W S13	End of Road
789	FEATHER CREEK	2	0	0	0	0	0		Jct Rd 377- T41N R1W S12	MP 2.0- T42N R1W S35
789	FEATHER CREEK	2	10/1-6/15	0	0	0	0	SW-W	MP 2.0- T42N R1W S35	End of Road
789 C	FEATHER CREEK C	2	YRLONG	YRLONG	0	YRLONG	0	SW-W	Jct Rd 789- T42N R1W S26	End of Road
789 X	FEATHER CREEK X	2	YRLONG	YRLONG	0	YRLONG	0	SW-W	Jct Rd 789- T42N R1W S35	End of Road
1273	CRANE POINT	2	0	0	0	0	0		US 95- T43N R4W S31	Jct Rd 1273D- T43N R4W S26
1273	CRANE POINT	2	10/1-6/15	10/1-6/15	YRLONG	10/1-6/15	0	SW-W	MP 4.8- T43N R4W S26	End of Road
1273 D	CRANE POINT D	2	10/1-6/15	10/1-6/15	YRLONG	10/1-6/15	0	SW-W	Jct Rd 1273- T43N R4W S26	End of Road
1274	CRANE-HANGMAN	2	10/1-6/15	10/1-6/15	YRLONG	10/1-6/15	0	SW-W	Jct Rd 1273- T43N R4W S27	End of Road
1274 A	BOUNDARY A	2	10/1-6/15	10/1-6/15	YRLONG	10/1-6/15	0	SW-W	Jct Rd 1274- T43N R4W S14	End of Road
1274 B	BOUNDARY B	2	10/1-6/15	10/1-6/15	YRLONG	10/1-6/15	0	SW-W	Jct Rd 1274- T43N R4W S23	End of Road
1274 D	BOUNDARY D	2	10/1-6/15	10/1-6/15	YRLONG	10/1-6/15	0	SW-W	Jct Rd 1274- T43N R4W S24	End of Road
1418	TREASURE GULCH	2	10/1-6/15	10/1-6/15	YRLONG	10/1-6/15	0	SW-W	Jct Rd 770- T42N R4W S11	End of Road
1418 B	TREASURE	2	10/1-6/15	10/1-6/15	YRLONG	10/1-6/15	0	SW-W	Jct Rd 1418- T42N R4W S3	End of Road
1423	WHITE PINE GULCH	2	0	0	0	0	0		Jct Rd 767- T42N R2W S1	MP 12.9- T43N R2W S32
1423	WHITE PINE GULCH	2	10/1-6/15	0	0	0	0	SW	MP 12.9- T43N R2W S32	End of Road
1423 B	GONE ROAD	2	YRLONG	0	0	0	0	SW	Jct Rd 1423C- T43N R2W S29	End of Road
1423 C	UPPER PIAH	2	YRLONG	0	0	0	0	SW	MP 0.4- T43N R2W S29	End of Road






DESIGNATED ROADS

D I S T R I C T	36 CFR 261.54 (a) RESTRICTED VEHICLE AND PERIOD "0" Indicates No Restriction				
					

ROAD NUMBER	ROAD NAME	D I S T R I C T	RESTRICTED VEHICLE AND PERIOD					REASON	RESTRICTED LOCATION	
									FROM	TO
1423 D	PIAH RIDGE	2	10/1-6/15	0	0	0	0	SW	Jct Rd 1423- T43N R2W S32	End of Road
1423 E	UPPER EAST WEPAH	2	10/1-6/15	0	0	0	0	SW	Jct Rd 1423- T43N R2W S32	End of Road
1423 F	CORNER TWENTY EIGHT	2	0	0	0	0	0		Jct Rd 1423- T43N R2W S28	MP 0.2 End of Road
1423 H	WHITE PINE GULCH H	2	10/1-6/15	0	0	0	0	SW	Jct Rd 1423- T42N R2W S2	MP 2.25 End of Road
1423 I	WHITE PINE GULCH I	2	12/15-4/1	12/15-4/1	YRLONG	12/15-4/1	0	C	Jct Rd 1423- T42N R2W S11	Jct Rd 377
1423 K	WHITE PINE GULCH K	2	YRLONG	YRLONG	YRLONG	YRLONG	0	SW	Jct Rd 1423- T42N R2W S3	End of Road
1424	MOUNTAIN GULCH	2	10/1-6/15	0	0	0	0	SW	Jct Rd 1423- T42N R2W S2	End of Road
1424 A	MOUNTAIN GULCH A	2	10/1-6/15	0	0	0	0	SW	Jct Rd 1424- T43N R2W S36	End of Road
1424 B	MOUNTAIN GULCH B	2	10/1-6/15	0	0	0	0	SW	Jct Rd 1424- T43N R2W S36	End of Road
1425	LOWER BALD RIDGE	2	0	0	0	0	0		Jct Rd 1423A	End of Road
1426	UPPER MOUNTAIN GULCH	2	10/1-6/15	0	0	0	0	SW	Jct Rd 377G- T43N R1W S31	End of Road
1427	EXCAVATION GULCH	2	0	0	0	0	0		Jct Rd 768- T42N R2W S19	End of Road
1427 A	EXCAVATION GULCH A	2	YRLONG	0	0	0	0	SW	Jct Rd 1427- T42N R2W S16	End of Road
1427 B	EXCAVATION GULCH B	2	YRLONG	0	0	0	0	SW	Jct Rd 1427- T42N R2W S16	End of Road
1427 C	EXCAVATION GULCH C	2	YRLONG	0	0	0	0	SW	Jct Rd 1427- T42N R2W S16	End of Road
1427 E	EXCAVATION GULCH E	2	YRLONG	0	0	0	0	SW	Jct Rd 1427- T42N R2W S3	End of Road
1432	MIZPAH MINE	2	0	0	0	0	0		Jct Rd 447- T42N R1W S20	MP 2.1- T42N R1E S8
1433	BABY GRAND RIDGE	2	0	0	0	0	0		Jct Rd 767	Jct Rd 377
1433 A	MIZPAH RIM	2	YRLONG	YRLONG	YRLONG	YRLONG	0	C-SW	Jct Rd 1433- T42N R1W S6	End of Road
1433 C	BABY GRAND RIDGE C	2	YRLONG	YRLONG	YRLONG	YRLONG	0	C-SW	Jct Rd 1433- T42N R1W S6	End of Road
1442	RUBY CREEK	2	0	0	0	0	0		Jct SH 6	Jct Rd 1442A- T41N R3W S11
1442	RUBY CREEK	2	10/1-6/15	0	0	0	0	SW	Jct Rd 1442A- T41N R3W S11	Jct Rd 292
1442 A	RUBY CREEK A	2	10/1-6/15	0	0	0	0	SW	Jct Rd 1442- T41N R3W S11	End of Road
1442 B	RUBY CREEK B	2	10/1-6/15	0	0	0	0	SW	Jct Rd 1442- T41N R3W S11	End of Road
1442 C	RUBY CREEK C	2	10/1-6/15	0	0	0	0	SW	Jct Rd 1442- T41N R2W S7	End of Road
1442 D	RUBY CREEK D	2	10/1-6/15	0	0	0	0	SW	Jct Rd 1442A- T41N R3W S11	End of Road
1442 E	RUBY CREEK E	2	10/1-6/15	0	0	0	0	SW	Jct Rd 1442A- T41N R3W S11	End of Road
1443	UPPER E FK MEADOW CR	2	12/15-4/1	12/15-4/1	YRLONG	12/15-4/1	0	C	Jct Hwy 6- T43N R3W S35	Jct Rd 3945
1443	UPPER E FK MEADOW CR	2	YRLONG	YRLONG	YRLONG	YRLONG	0	SW-C	Jct Rd 3945- T43N R3W S25	End of Road
1443 B	UPPER E FK MEADOW CR B	2	YRLONG	YRLONG	YRLONG	YRLONG	0	SW-C	Jct Rd 1443- T43N R3W S24	End of Road
1444	DINNER BUCKET RIDGE	2	0	0	0	0	0		Jct SH 8- T41N R1W S35	Rd 3332- T40N R1W S14
1444 A	RED DAM	2	0	0	0	0	0		Jct Rd 1444- T40N R1W S2	End of Road
1444 C	DINNER RIDGE	2	YRLONG	0	0	0	0	SW-W	Jct Rd 1444- T40N R1W S14	End of Road
1444 D	BOVILL QUARRY	2	YRLONG	0	0	0	0	C	Jct Rd 1444- T40N R1W S2	End of Road
1445	LOWER CLOVER LEAF	2	0	0	0	0	0		Jct Rd 1963- T39N R2E S7	MP 5.0- T39N R2E S21
1445	LOWER CLOVER LEAF	2	10/1-6/15	10/1-6/15	YRLONG	10/1-6/15	0	SW-W	MP 5.0- T39N R2E S21	End of Road
1445 A	CLOVER	2	0	0	0	0	0		Jct Rd 1445- T39N R2E S8	End of Road
1445 B	THREE LEAF	2	0	0	0	0	0		Jct Rd 1445- T39N R2E S16	End of Road
1445 C	TWIN CLOVER	2	10/1-6/15	10/1-6/15	YRLONG	10/1-6/15	0	SW-W	Jct Rd 1445K- T39N R2E S16	Jct Rd 1452
1445 D	WHITE DUTCH	2	0	0	0	0	0		Jct Rd 1445- T39N R2E S8	End of Road






DESIGNATED ROADS

D I S T R I C T	36 CFR 261.54 (a) RESTRICTED VEHICLE AND PERIOD "0" Indicates No Restriction				
					

ROAD NUMBER	ROAD NAME	D I S T R I C T	RESTRICTED VEHICLE AND PERIOD					REASON	RESTRICTED LOCATION	
									FROM	TO
1445 K	TWIN SPRING	2	10/1-6/15	10/1-6/15	YRLONG	10/1-6/15	0	SW-W	Prop Line- T39N R2E S16	End of Road
1445 U	CLOVER SEED	2	10/1-6/15	10/1-6/15	YRLONG	10/1-6/15	0	SW-W	Jct Rd 1445- T39N R2E S21	End of Road
1445 V	CLOVER LEAF	2	10/1-6/15	10/1-6/15	YRLONG	10/1-6/15	0	SW-W	Jct Rd 1445C- T39N R2E S16	End of Road
1445 W	LOWER CLOVER	2	0	0	0	0	0		Jct Rd 1445- T39N R2E S16	End of Road
1445 X	CLOVER PATCH	2	0	0	0	0	0		Jct Rd 1445B- T39N R2E S16	End of Road
1445 Y	FOUR LEAF	2	10/1-6/15	10/1-6/15	YRLONG	10/1-6/15	0	SW-W	Jct Rd 1445C- T39N R2E S16	End of Road
1445 Z	SHAMROCK RD	2	10/1-6/15	10/1-6/15	YRLONG	10/1-6/15	0	SW-W	Jct Rd 1445C- T39N R2E S16	End of Road
1446	ROUND MEADOWS	2	0	0	0	0	0		Jct Rd 1963- T39N R1E S3	End of Road
1446 A	JELLY	2	0	0	0	0	0		Jct Rd 1446- T40N R1E S34	End of Road
1446 B	ROUND MEADOWS B	2	0	0	0	0	0		Jct Rd 1446- T40N R1E S34	End of Road
1447	BUTTERFIELD CREEK	2	0	0	0	0	0		Jct SH 8- T40N R1E S24	MP 4.8- T40N R1E S34
1447	BUTTERFIELD CREEK	2	YRLONG	10/1-6/15	0	10/1-6/15	0	SW	MP 4.8- T40N R1E S34	Jct Rd 1446
1447 V	TOAST	2	10/1-6/15	10/1-6/15	0	10/1-6/15	0	SW	Jct Rd 1447- T40N R1E S35	End of Road
1447 W	COFFEE	2	YRLONG	YRLONG	0	YRLONG	0	SW	Jct Rd 1447- T40N R1E S26	End of Road
1447 X	BUTTERFIELD CREEK X	2	YRLONG	10/1-6/15	0	10/1-6/15	0	SW	Jct Rd 1447- T40N R1E S35	End of Road
1447 Y	SYRUP	2	0	0	0	0	0		Jct Rd 1447- T40N R1E S26	MP 0.6- T40N R1E S26
1447 Z	SYRUP	2	10/1-6/15	10/1-6/15	0	10/1-6/15	0	SW	MP 0.6- T40N R1E S26	End of Road
1447 Z	BUTTERFIELD CREEK Z	2	10/1-6/15	10/1-6/15	0	10/1-6/15	0	SW	Jct Rd 1447- T40 R1E S35	End of Road
1452	CLOVER LEAF CREEK	2	10/1-6/15	10/1-6/15	0	10/1-6/15	0	SW	Jct Rd 1445- T39N R2E S8	Prop Line Sec 9
1452	CLOVER LEAF CREEK	2	12/15-4/1	12/15-4/1	YRLONG	12/15-4/1	0	C	Jct Hwy 8- T40N R2E S34	Prop Line Sec 10
1452 A	CLOVER LEAF CREEK A	2	10/1-6/15	10/1-6/15	0	10/1-6/15	0	SW	Jct Rd 1452- T39N R2E S9	End of Road
1452 B	ELK CREEK FALLS	2	12/15-4/1	12/15-4/1	YRLONG	12/15-4/1	0	C	Jct Rd 1452- T39N R2E S11	End of Road
1452 C	CLOVER LEAF CREEK C	2	10/1-6/15	10/1-6/15	0	10/1-6/15	0	SW	Jct Rd 1452	End of Road
1453	WEST FORK LINDLEY	2	YRLONG	0	0	0	0	SW-W	Jct Hwy 6- T40N R2E S34	End of Road
1460	POTLATCH RANGER STATION	2	0	0	0	0	0		Jct SH 6-	Ranger Station
1600	KOOSKIA RANGER STATION	5	0	0	0	0	0		Jct SH 13	Ranger Station
1601	KAMIAH RANGER STATION	5	0	0	0	0	0		Jct Hwy 12	Ranger Station
1602	LOLO PASS VIS	6	0	0	0	0	0		Jct Hwy 12	Jct Rd 373
1606	LAIRD PARK EAST LOOP	2	10/1-5/15	10/1-5/15	YRLONG	10/1-5/15	0	F	Jct Rd 447- T42N R2W S31	End of Road
1607	LAIRD PARK WEST LOOP	2	10/1-5/15	10/1-5/15	YRLONG	10/1-5/15	0	F	Jct Rd 1606- T42N R2W S31	End of Road
1608	LAIRD PARK SWIMMING ROAD	2	10/1-5/15	10/1-5/15	YRLONG	10/1-5/15	0	F	Jct Rd 1607- T42N R2W S31	End of Road
1610	MIDDLE CREEK CAMP	3	0	0	0	0	0		Jct Rd 103- T36N R7E S14	Rd 103
1612	LITTLE BOULDER CAMPGRD	2	10/1-5/15	10/1-5/15	YRLONG	10/1-5/15	0	F	Jct Rd 1963- T40N R1W S34	End of Road
1613	LITTLE BOULDER CG LOOP A	02	10/1-5/15	10/1-5/15	YRLONG	10/1-5/15	0	F	Jct Rd 1612- T40N R01W S34	End of Road
1614	LITTLE BOULDER CG LOOP B	02	10/1-5/15	10/1-5/15	YRLONG	10/1-5/15	0	F	Jct Rd 1612- T40N R01W S34	End of Road
1619	TWO SHADOWS OLD CAMP GRD	5	0	0	0	0	0		Jct Hwy 12	Campground
1620	THREE DEVILS PICNIC AREA	5	0	0	0	0	0		Jct Hwy 12	Jct Hwy 12
1621	WILD GOOSE CAMP GRD	5	11/1-5/15	11/1-5/15	11/1-5/15	11/1-5/15	0	F	Jct US 12- T32N R7E S6	End of Road
1626	LOST LANDING	6	YRLONG	YRLONG	YRLONG	YRLONG	0	SW-W	Jct US 12- T36N R12E S18	End of Road
1628	HOTEL FLAT	6	YRLONG	YRLONG	YRLONG	YRLONG	0	SW-W	Jct US 12- T36N R12E S9	End of Road

DESIGNATED ROADS

D I S T R I C T	36 CFR 261.54 (a) RESTRICTED VEHICLE AND PERIOD "0" Indicates No Restriction				
					

ROAD NUMBER	ROAD NAME	D I S T R I C T	RESTRICTED VEHICLE AND PERIOD					REASON	RESTRICTED LOCATION	
									FROM	TO
1629	HOTEL	6	YRLONG	YRLONG	YRLONG	YRLONG	0	SW-W	Jct Rd 1628- T36N R12E S9	End of Road
1630	APGAR CAMP GRD	5	9/15-6/1	9/15-6/1	12/1-5/15	9/15-6/1	0	F	Jct US 12- T33N R7E S11	End of Road
1631	GLADE CREEK CAMP GRD	5	YRLONG	YRLONG	YRLONG	YRLONG	0	F	Jct US 12- T33N R7E S12	End of Road
1632	COLGATE WARM SPRINGS	6	0	0	0	0	0		Jct Hwy 12	Parking Area
1634	MAJOR FENN PICNIC AREA	5	YRLONG	YRLONG	YRLONG	YRLONG	0	F	Jct US 12- T33N R8E S5	End of Road
1635	KNIFE EDGE CAMP GRD	5	0	0	0	0	0		Jct Hwy 12	End of Road
1643	BIMERICK	5	0	0	0	0	0		Jct Hwy 12	End of Road
1644	BEAVER FLAT CAMP GRD	5	0	0	0	0	0		Jct Hwy 12	End of Road
1647	LOCHSA WORK CENTER	5	9/15-6/1	9/15-6/1	12/1-5/15	9/15-6/1	0	F	Jct US 12- T35N R9E S34	Jct US 12
1648	BOULDER FLAT COMMERCIAL	5	0	0	0	0	0		Jct Hwy 12	Jct Hwy 12
1649	WILDERNESS GATEWAY	5	0	0	0	0	0		Jct Hwy 12	End of Road
1649 A	WILDERNESS GATEWAY A	5	11/1-4/1	11/1-4/1	11/1-4/1	11/1-4/1	0	F	Jct Rd 1649- T35N R9E S26	End of Road
1649 B	WILDERNESS GATEWAY B	5	11/1-4/1	11/1-4/1	11/1-4/1	11/1-4/1	0	F	Jct Rd 1649- T35N R9E S26	End of Road
1649 C	WILDERNESS GATEWAY C	5	11/1-4/1	11/1-4/1	11/1-4/1	11/1-4/1	0	F	Jct Rd 1649- T35N R9E S26	End of Road
1649 D	WILDERNESS GATEWAY D	5	11/1-4/1	11/1-4/1	11/1-4/1	11/1-4/1	0	F	Jct Rd 1649- T35N R9E S26	End of Road
1650	GATEWAY TANK	5	YRLONG	YRLONG	YRLONG	YRLONG	0	F	Jct Rd 1649- T35N R9E S27	End of Road
1655	NINE MILE CAMP GRD	5	0	0	0	0	0		Jct Hwy 12	Campground
1656	GREEN FLAT CAMP GRD	5	YRLONG	YRLONG	YRLONG	YRLONG	0	S	Jct US 12- T35N R10E S9	End of Road
1657	EAGLE MTN PARKING AREA	6	0	0	0	0	0		Jct Hwy 12	Parking Area
1660	SEED ORCHARD	3	YRLONG	YRLONG	YRLONG	YRLONG	YRLONG	F	County Rd 275	End of Road
1664	MIDDLE FORK STATION	5	0	0	0	0	0		Jct Hwy 12	End of Road
1676	JERRY JOHNSON CAMP GRD	6	11/1-5/15	11/1-5/15	11/1-5/15	11/1-5/15	0	F	Jct US 12- T37N R12E S12	End of Road
1677	WARM SPRINGS TRAIL HEAD	6	0	0	0	0	0		Jct Hwy 12	Trail Head
1678	MOCUS POINT TRAIL HEAD	5	0	0	0	0	0		Jct Hwy 12	Trail Head
1680	WAW'AALAMNIME CREEK CAMP GRD	6	0	0	0	0	0		Jct Hwy 12	Campground
1684	WENDOVER CAMP GRD	6	11/1-5/15	11/1-5/15	11/1-5/15	11/1-5/15	0	F	Jct US 12- T37N R13E S35	End of Road
1685	WHITEHOUSE CAMP GRD	6	11/1-5/15	11/1-5/15	11/1-5/15	11/1-5/15	0	F	Jct US 12- T37N R13E S36	End of Road
1689	STATE HWY MAINT	6	0	0	0	0	0		Jct Hwy 12	State Maint. Sta.
1695	SHOTGUN CAMP	6	0	0	0	0	0		Jct Hwy 12	Camp Area
1924	HOPE CREEK	2	0	0	0	0	0		Jct Rd 370- T42N R3W S8	End of Road
1924 A	HOPE CREEK A	2	YRLONG	YRLONG	0	YRLONG	0	SW	Jct Rd 1924- T42N R3W S5	End of Road
1927	WET MEADOWS	2	0	0	0	0	0		Jct Rd 3347- T40N R2W S1	MP 1.7- T41N R2W S36
1927	WET MEADOWS	2	YRLONG	0	0	0	0	SW	MP 1.7- T41N R2W S36	End of Road
1927 A	WET MEADOWS A	2	YRLONG	0	0	0	0	SW-W	Jct Rd 1927- T41N R2W S36	End of Road
1927 B	WET MEADOWS B	2	YRLONG	0	0	0	0	SW-W	Jct Rd 1927- T41N R2W S36	End of Road
1927 C	WET MEADOWS C	2	YRLONG	0	0	0	0	SW	Jct Rd 1927- T41N R2W S36	End of Road
1927 D	WET MEADOWS D	2	YRLONG	0	0	0	0	SW	Jct Rd 1927	End of Road
1937	PICCOLO CREEK	2	10/1-6/15	12/1-5/15	YRLONG	12/1-5/15	0	SW-W	Jct Rd 381- T42N R2W S35	MP 2.1- T42N R2W S36
1937	PICCOLO CREEK	2	YRLONG	12/1-5/15	YRLONG	12/1-5/15	0	SW-W	MP 2.1- T42N R2W S36	MP 2.35- T42N R2W S36
1937 A	PICCOLO CREEK A	2	10/1-6/15	12/1-5/15	YRLONG	12/1-5/15	0	SW-W	Jct Rd 1937- T42N R2W S36	End of Road

DESIGNATED ROADS

D I S T R I C T	36 CFR 261.54 (a) RESTRICTED VEHICLE AND PERIOD "0" Indicates No Restriction				
					

ROAD NUMBER	ROAD NAME	D I S T R I C T	RESTRICTED VEHICLE AND PERIOD					REASON	RESTRICTED LOCATION	
			10/1-6/15	12/1-5/15	YRLONG	12/1-5/15	0		FROM	TO
1949	TORPID-GRAVES	2	10/1-6/15	12/1-5/15	YRLONG	12/1-5/15	0	SW-W	Jct Rd 1937- T42N R2W S35	End of Road
1960	CHESLEY CREEK	2	0	0	0	0	0		Jct Rd 370- T42N R3W S9	End of Road
1960 B	CHESLEY CREEK B	2	YRLONG	0	0	0	0	SW	Jct Rd 1960- T42N R3W S6	End of Road
1960 C	CHESLEY CREEK C	2	YRLONG	0	0	0	0	SW	Jct Rd 1960- T42N R3W S6	End of Road
1962	HELMER CLAYPIT	2	0	0	0	0	0		MP 1.2- T40N R1W S9	MP 1.43- T40N R1W S9
1963 B	MARIAH MEADOWS	2	0	0	0	0	0		Jct Rd 1963- T39N R1E S12	End of Road
1963 C	PARK LOOP	2	0	0	0	0	0		Jct Rd 1963- T39N R2E S6	End of Road
1963 D	PARK	2	0	0	0	0	0		Jct Rd 1963- T40N R1W S34	MP 0.04 End of Road
1964	LITTLE BEAR CREEK	2	10/1-6/15	0	0	0	0	SW	Jct Rd 1442- T41N R2W S7	End of Road
1964 A	LITTLE BEAR CREEK A	2	10/1-6/15	0	0	0	0	SW	Jct Rd 1964- T41N R2W S18	End of Road
1965	WEST FORK ELK CREEK	2	YRLONG	YRLONG	0	YRLONG	0	W	Jct Rd 382- T41N R2E S24	End of Road
1965 A	WEST FORK A	2	YRLONG	YRLONG	0	YRLONG	0	W	Jct Rd 1965- T41N R2E S24	End of Road
1965 B	WEST FORK B	2	YRLONG	YRLONG	0	YRLONG	0	W	Jct Rd 1965- T41N R2E S14	End of Road
1969	MORRIS CREEK	2	12/15-4/1	12/15-4/1	0	12/15-4/1	0	C	Jct Rd 382- T40N R2E S34	End of Road
1969 A	STUMP	2	0	0	0	0	0		Jct Rd 1969- T40N R2E S4	End of Road
1969 B	SHATTUCK BUTTE	2	10/1-6/15	0	0	0	0	SW	Jct Rd 1969- T40N R2E S4	End of Road
1969 C	HONDA	2	10/1-6/15	0	0	0	0	SW	Jct Rd 1969- T40N R2E S4	End of Road
1969 D	SHORT	2	10/1-6/15	0	0	0	0	SW	Jct Rd 1969- T41N R2E S33	End of Road
1969 E	EAST SHATTOCK	2	0	0	0	0	0		Jct Rd 1969- T40N R2E S4	End of Road
1974	MEADOW CREEK BREAKS	2	0	0	0	0	0		Jct Rd 1445- T39N R2E S17	End of Road
1974 A	MEADOW CREEK BREAKS A	2	0	0	0	0	0		Jct Rd 1974- T39N R2E S17	End of Road
1974 B	MEADOW CREEK BREAKS B	2	0	0	0	0	0		Jct Rd 1974- T39N R2E S17	End of Road
1974 E	MEADOW CREEK BREAKS E	2	YRLONG	0	0	0	0	SW	Jct Rd 1974- T39N R2E S20	End of Road
1976	HILL CREEK	2	0	0	0	0	0		County Rd- T44N R3W S33	End of Road
1981	CONRAD RIDGE ROAD	02	YRLONG	YRLONG	YRLONG	YRLONG	0	SW-W	Jct Rd 1976- T43N R03W S09	End of Road
3100	FELIX CREEK	3	YRLONG	YRLONG	10/1-12/1	YRLONG	0	W	Jct Rd 103- T36N R7E S14	End of Road
3101	FELIX - BEAVER	3	YRLONG	YRLONG	10/1-12/1	YRLONG	0	W	Jct Rd 3100- T36N R7E S13	End of Road
3101 A	FELIX - BEAVER A	3	YRLONG	YRLONG	10/1-12/1	YRLONG	0	W	Jct Rd 3101- T36N R7E S13	End of Road
3202	NORTH SIDE BASIN	2	YRLONG	YRLONG	0	YRLONG	0	W	Jct Rd 1965- T41N R2E S24	End of Road
3202 A	NORTH SIDE A	2	YRLONG	YRLONG	0	YRLONG	0	W	Jct Rd 3202- T41N R2E S13	End of Road
3202 B	NORTH SIDE B	2	YRLONG	YRLONG	0	YRLONG	0	W	Jct Rd 3202- T41N R2E S13	End of Road
3203	BASIN 40	2	YRLONG	YRLONG	0	YRLONG	0	W	Jct Rd 1965- T41N R2E S13	End of Road
3203 A	BASIN 40 A	2	YRLONG	YRLONG	0	YRLONG	0	W	Jct Rd 3202- T41N R2E S24	End of Road
3204	TWO FORKS CONNECTION	2	YRLONG	YRLONG	0	YRLONG	0	W	Jct Rd 1965- T41N R2E S23	End of Road
3205	ELK - MORRIS CONNECTION	2	0	0	0	0	0		Jct Rd 4703- T40N R2E S23	Jct Rd 1969
3206	ELK CONNECTION	2	YRLONG	YRLONG	0	YRLONG	0	W	Jct Rd 3202- T41N R2E S18	End of Road
3208	BUTTE CONNECTION	2	10/1-6/15	0	0	0	0	SW	Jct Rd 1969B- T40N R2E S5	End of Road
3209	(HIR) SOUTH SHATTUCK	2	10/1-6/15	0	0	0	0	SW	Jct Rd 1969B- T40N R2E S4	End of Road
3210	HONDA CONNECTION	2	10/1-6/15	0	0	0	0	SW	Jct Rd 1969B- T40N R2E S4	End of Road
3211	NORTH SHATTUCK	2	10/1-6/15	0	0	0	0	SW	Jct Rd 1969B- T40N R2E S4	End of Road






DESIGNATED ROADS

D I S T R I C T	36 CFR 261.54 (a) RESTRICTED VEHICLE AND PERIOD "0" Indicates No Restriction				
					

ROAD NUMBER	ROAD NAME	D I S T R I C T	RESTRICTED VEHICLE AND PERIOD					REASON	RESTRICTED LOCATION	
			10/1-6/15	0	0	0	0		FROM	TO
3212	MORRIS CONNECTION	2	10/1-6/15	0	0	0	0	SW	Jct Rd 1969- T40N R2E S4	Jct Rd 1969
3212 A	MORRIS CONNECTION A	2	10/1-6/15	0	0	0	0	SW	Jct Rd 1969C- T40N R2E S4	End of Road
3213	NORTH HONDA	2	10/1-6/15	0	0	0	0	SW	Jct Rd 1969C- T41N R2E S33	End of Road
3214	WEST SHORT	2	10/1-6/15	0	0	0	0	SW	Jct Rd 1969D- T41N R2E S33	End of Road
3215	NORTH MORRIS EAST	2	YRLONG	0	0	0	0	SW	Jct Rd 1969	End of Road
3217	TRESTLE CREEK	2	YRLONG	0	0	0	0	SW	Jct Rd 382- T41N R2E S24	End of Road
3217 A	TRESTLE CREEK A	2	YRLONG	0	0	0	0	SW	Jct Rd 3217- T41N R2E S24	End of Road
3217 B	TRESTLE CREEK B	2	YRLONG	0	0	0	0	SW	Jct Rd 3217- T41N R2E S24	End of Road
3218	ELK-BREAKFAST CONN	2	YRLONG	0	0	0	0	SW-W	Jct Rd 3311- T40N R3E S8	End of Road
3220	NORTH BREAKFAST	2	0	0	0	0	0		Jct Rd 4702- T41N R3E S33	End of Road
3221	UPPER POTLATCH RIVER	2	YRLONG	YRLONG	0	YRLONG	0	SW	Jct SH 3- T42N R1E S32	Jct Rd 3800
3222	SOUTH BROWN	2	10/1-6/15	0	0	0	0	SW	Jct Rd 3327G- T41N R1E S8	End of Road
3222 A	SOUTH BROWN A	2	10/1-6/15	0	0	0	0	SW	Jct Rd 3322- T41N R1E S8	End of Road
3223	BLACK NAT	2	10/1-6/15	0	0	0	0	SW	Jct Rd 3322- T41N R1E S8	End of Road
3223 A	BLACK NAT A	2	10/1-6/15	0	0	0	0	SW	Jct Rd 3223- T41N R1E S8	End of Road
3224	NORTH BROWN	2	10/1-6/15	0	0	0	0	SW	Jct Rd 3327G- T41N R1E S4	End of Road
3224 A	NORTH BROWN A	2	10/1-6/15	0	0	0	0	SW	Jct Rd 3224- T41N R1E S4	End of Road
3225	RIBBON	2	10/1-6/15	0	0	0	0	SW	Jct Rd 3327G- T41N R1E S9	End of Road
3226	SOUTH NAT	2	10/1-6/15	0	0	0	0	SW	Jct Rd 3327G- T41N R1E S7	Prop Line Sec 7
3227	NORTH SIDE SCHOOLHOUSE	2	0	0	0	0	0		Jct Rd 3332- T40N R1W S13	MP 1.8- T40N R1W S24
3227 A	NORTH SCHOOL A	2	0	0	0	0	0		Jct Rd 3227- T40N R1W S13	End of Road
3227 B	NORTH SCHOOL B	2	0	0	0	0	0		Jct Rd 3227- T40N R1W S23	End of Road
3228	BOULDER EAST	2	YRLONG	0	0	0	0	SW	Jct Rd 3306- T40N R1W S36	End of Road
3228 A	BOULDER EAST A	2	YRLONG	0	0	0	0	SW	Jct Rd 3228- T40N R1W S36	End of Road
3228 B	BOULDER EAST B	2	YRLONG	0	0	0	0	SW	Jct Rd 3228- T40N R1W S36	End of Road
3229	LITTLE BOULDER SOUTH	2	YRLONG	YRLONG	0	YRLONG	0	W	Jct Rd 3306- T39N R1W S1	End of Road
3229 A	LITTLE BOULDER SOUTH A	2	YRLONG	0	0	0	0	SW	Jct Rd 3229- T39N R1W S1	End of Road
3231	SOUTH GATE	2	10/1-6/15	0	0	0	0	SW	Jct Rd 4750- T40N R1W S34	End of Road
3231 A	EAST GATE	2	10/1-6/15	0	0	0	0	SW	Jct Rd 3231- T40N R1W S34	End of Road
3232	GATE	2	10/1-6/15	0	0	0	0	SW	Jct Rd 4722A- T40N R1W S34	End of Road
3234	SOUTH BUTTERFIELD	2	10/1-6/15	10/1-6/15	0	10/1-6/15	0	SW	Jct Rd 1447- T40N R1E S35	End of Road
3235	WEST BUTTERFIELD	2	10/1-6/15	10/1-6/15	0	10/1-6/15	0	SW	Jct Rd 1447- T40N R1E S35	End of Road
3235 A	WEST BUTTERFIELD A	2	10/1-6/15	10/1-6/15	0	10/1-6/15	0	SW	Jct Rd 3235- T40N R1E S35	End of Road
3249	TICK RIDGE	2	YRLONG	YRLONG	YRLONG	YRLONG	0	C	Jct Rd 1452- T39N R2E S10	End of Road
3249 A	ELK-BULL	2	YRLONG	YRLONG	YRLONG	YRLONG	0	C	Jct Rd 3249- T39N R2E S11	End of Road
3250	UPPER CLOVERLEAF	2	10/1-6/15	10/1-6/15	0	10/1-6/15	0	SW	Jct Rd 1452- T39N R2E S9	End of Road
3250 A	UPPER CLOVERLEAF A	2	10/1-6/15	10/1-6/15	0	10/1-6/15	0	SW	Jct Rd 3250 T39N R2E S9	End of Road
3253	TRIPLER CREEK	2	YRLONG	YRLONG	YRLONG	YRLONG	0	SW-W	Jct Rd 381- T41N R2W S12	End of Road
3253 A	TRIPLER CREEK A	2	YRLONG	YRLONG	YRLONG	YRLONG	0	SW-W	Jct Rd 3253- T41N R2W S13	End of Road
3253 B	TRIPLER CREEK B	2	YRLONG	YRLONG	YRLONG	YRLONG	0	SW-W	Jct Rd 3253- T41N R2W S14	End of Road

DESIGNATED ROADS

D I S T R I C T	36 CFR 261.54 (a) RESTRICTED VEHICLE AND PERIOD "0" Indicates No Restriction				
					

ROAD NUMBER	ROAD NAME	D I S T R I C T						REASON	RESTRICTED LOCATION	
									FROM	TO
3253 C	FOOL'S GOLD	2	YRLONG	YRLONG	YRLONG	YRLONG	0	SW-W	Jct Rd 3253- T41N R2W S11	End of Road
3254	LITTLE SAND RIDGE	2	10/1-6/15	12/1-5/15	YRLONG	12/1-5/15	0	W	Jct Rd 292- T41N R2W S9	End of Road
3254 A	LITTLE SAND RIDGE A	2	10/1-6/15	12/1-5/15	YRLONG	12/1-5/15	0	W	Jct Rd 3254- T41N R2W S9	End of Road
3256	UPPER EXCAVATION GULCH	2	YRLONG	0	0	0	0	SW	Jct Rd 1427- T42N R2W S9	End of Road
3256 A	UPPER EXCAVATION A	2	YRLONG	0	0	0	0	SW	Jct Rd 3256- T42N R2W S9	End of Road
3256 B	UPPER EXCAVATION B	2	YRLONG	0	0	0	0	SW	Jct Rd 3256- T42N R2W S9	End of Road
3257	DISALTO NORTH	2	YRLONG	0	0	YRLONG	0	SW	Jct Rd 381- T42N R2W S27	End of Road
3257 A	DISALTO NORTH A	2	YRLONG	YRLONG	0	YRLONG	0	SW	Jct Rd 3257- T42N R2W S27	End of Road
3258	STEPHENS RIDGE	2	10/1-6/15	10/1-6/15	0	10/1-6/15	0	W	Jct Rd 4712A- T42N R1W S19	End of Road
3259	(PO) OLD POORMAN	2	YRLONG	YRLONG	0	YRLONG	0	SW	Jct Rd 447- T42N R2W S22	End of Road
3261	(PO) TOP BLUEJACKET	2	10/1-6/15	0	0	0	0	SW	Jct Rd 4774- T42N R2W S20	End of Road
3261 A	(PO) TOP BLUEJACKET A	2	10/1-6/15	0	0	0	0	SW	Jct Rd 3261- T42N R2W S21	End of Road
3264	EXCAVATION - DRY TIE	2	YRLONG	0	0	0	0	SW	Jct Rd 3940- T42N R2W S17	End of Road
3265	WEST EXCAVATION	2	YRLONG	0	0	0	0	SW	Jct Rd 1427- T42N R2W S16	End of Road
3265 A	WEST EXCAVATION A	2	YRLONG	0	0	0	0	SW	Jct Rd 3265- T42N R2W S16	End of Road
3267	E FK SCHWARTZ CREEK	2	10/1-6/15	0	0	0	0	SW	Jct Rd 3347- T41N R2W S33	End of Road
3268	NORTH EAST SCHWARTZ	2	10/1-6/15	0	0	0	0	SW	Jct Rd 3267- T41N R2W S33	End of Road
3268 A	NORTH EAST SCHWARTZ A	2	10/1-6/15	0	0	0	0	SW	Jct Rd 3268- T41N R2W S33	End of Road
3268 B	NORTH EAST SCHWARTZ B	2	10/1-6/15	0	0	0	0	SW	Jct Rd 3268- T41N R2W S33	End of Road
3269	SOUTH DRY MEADOWS	2	YRLONG	0	0	0	0	SW-W	Jct Rd 3813A- T41N R1W S31	End of Road
3270	EAST DRY MEADOWS	2	YRLONG	0	0	0	0	SW-W	Jct Rd 3813A- T41N R1W S31	End of Road
3271	CORRAL CREEK	2	YRLONG	YRLONG	0	YRLONG	0	SW	Jct Rd 1927A- T41N R2W S25	End of Road
3272	LUELLA MINE	2	YRLONG	0	0	0	0	SW	Jct Rd 3848- T41N R2W S28	End of Road
3274	SCHWARTZ SPLIT	2	12/1-5/15	12/1-5/15	YRLONG	12/1-5/15	0	W	Jct Rd 3848- T41N R2W S33	End of Road
3275	WEST SCHWARTZ CREEK	2	12/1-5/15	12/1-5/15	YRLONG	12/1-5/15	0	W	Jct Rd 3274- T41N R2W S33	End of Road
3275 A	WEST SCHWARTZ CREEK A	2	12/1-5/15	12/1-5/15	YRLONG	12/1-5/15	0	W	Jct Rd 3275- T41N R2W S32	End of Road
3276	BROWN BEAR	2	10/1-6/15	12/1-5/15	YRLONG	12/1-5/15	0	W	Jct Rd 4707- T40N R2W S3	End of Road
3276 A	BROWN BEAR A	2	10/1-6/15	12/1-5/15	YRLONG	12/1-5/15	0	W	Jct Rd 3276- T40N R2W S3	End of Road
3277	E FK BIG BEAR WEST	2	10/1-6/15	12/1-5/15	YRLONG	12/1-5/15	0	W	Jct Rd 4707- T40N R2W S3	End of Road
3277 A	E FK BIG BEAR WEST A	2	10/1-6/15	12/1-5/15	YRLONG	12/1-5/15	0	W	Jct Rd 3277- T40N R2W S3	End of Road
3278	TOP HYAAK CREEK	2	YRLONG	YRLONG	YRLONG	YRLONG	0	W	Jct Rd 4788A- T42N R2W S33	End of Road
3280	SNOW TRAIL	2	0	0	0	0	0		Jct Rd 1423- T43N R2W S33	End of Road
3282	RUBY RIDGE	2	10/1-6/15	0	0	0	0	SW-C	Jct Rd 1442A- T41N R3W S11	End of Road
3284	BABY MOUNTAIN	2	YRLONG	YRLONG	YRLONG	YRLONG	0	W	Jct Rd 1433- T42N R1W S6	End of Road
3284 A	BABY MOUNTAIN A	2	YRLONG	YRLONG	YRLONG	YRLONG	0	W	Jct Rd 3284- T42N R1W S6	End of Road
3284 B	BABY MOUNTAIN B	2	YRLONG	YRLONG	YRLONG	YRLONG	0	W	Jct Rd 3284- T42N R1W S1	End of Road
3288	EAST BOULDER RIDGE	2	YRLONG	YRLONG	YRLONG	YRLONG	0	SW-W	Jct Rd 4737- T42N R3W S20	End of Road
3288 A	EAST BOULDER RIDGE A	2	YRLONG	YRLONG	YRLONG	YRLONG	0	SW-W	Jct Rd 4737- T42N R3W S20	End of Road
3289	GOLD CREEK MINES	2	YRLONG	10/1-6/15	YRLONG	10/1-6/15	0	SW-W	Jct Rd 770- T42N R4W S11	MP 0.5- T42N R4W S11
3290	TOP HOTELING CREEK	2	10/1-6/15	10/1-6/15	YRLONG	10/1-6/15	0	SW-W	Jct Rd 73680- T42N R4W S14	End of Road

DESIGNATED ROADS

D I S T R I C T	36 CFR 261.54 (a) RESTRICTED VEHICLE AND PERIOD "0" Indicates No Restriction				
					

ROAD NUMBER	ROAD NAME	D I S T R I C T	RESTRICTED VEHICLE AND PERIOD					REASON	RESTRICTED LOCATION	
			10/1-6/15	12/1-5/15	YRLONG	12/1-5/15	0		FROM	TO
3292	UPPER PALOUSE	2	10/1-6/15	0	0	0	0	SW-C	Jct Rd 447- T42N R1W S20	End of Road
3292 A	UPPER PALOUSE A	2	10/1-6/15	0	0	0	0	SW-C	Jct Rd 3292- T42N R1W S20	End of Road
3294	BONAMI 1	2	10/1-6/15	12/1-5/15	YRLONG	12/1-5/15	0	SW-W	Jct Rd 292- T41N R2W S8	End of Road
3294 A	BONAMI A	2	10/1-6/15	12/1-5/15	YRLONG	12/1-5/15	0	SW-W	Jct Rd 3244- T41N R2W S8	End of Road
3294 B	BONAMI BOAST	2	10/1-6/15	12/1-5/15	YRLONG	12/1-5/15	0	SW-W	Jct Rd 3294- T41N R2W S8	End of Road
3295	BONAMI 2	2	10/1-6/15	12/1-5/15	YRLONG	12/1-5/15	0	SW-W	Jct Rd 292- T41N R2W S8	End of Road
3295 A	BONAMI 2A	2	10/1-6/15	12/1-5/15	YRLONG	12/1-5/15	0	SW-W	Jct Rd 3295- T41N R2W S8	End of Road
3295 B	BONAMI 2B	2	10/1-6/15	12/1-5/15	YRLONG	12/1-5/15	0	SW-W	Jct Rd 3295- T41N R2W S8	End of Road
3296	BEAGLE GULCH	2	YRLONG	0	0	0	0	SW-W	MP 0.6	MP 0.8- End of Road
3297	TRIPLET RIDGE	2	YRLONG	YRLONG	YRLONG	YRLONG	0	SW-W	Jct Rd 3253- T41N R2W S14	End of Road
3297 A	TRIPLET RIDGE A	2	YRLONG	YRLONG	YRLONG	YRLONG	0	SW-W	Jct Rd 3297- T41N R2W S14	End of Road
3298	WALLOW	2	YRLONG	YRLONG	YRLONG	YRLONG	0	SW-W	Jct Rd 3253- T41N R2W S14	End of Road
3299	DUAL DIVIDE	2	YRLONG	YRLONG	YRLONG	YRLONG	0	SW-W	Jct Rd 381- T41N R2W S12	End of Road
3299 A	DUAL DIVIDE A	2	YRLONG	YRLONG	YRLONG	YRLONG	0	SW-W	Jct Rd 3299- T41N R2W S2	End of Road
3299 B	DUAL DIVIDE B	2	YRLONG	YRLONG	YRLONG	YRLONG	0	SW-W	Jct Rd 3299- T41N R2W S2	End of Road
3305	POTLATCH RIVER CANYON	02	0	0	0	0	0		Jct Rd 1963- T39N R01W S05	End of Road
3306	LITTLE BOULDER CREEK	2	0	0	0	0	0		Jct Rd 1963- T40N R1W S34	MP 3.5 Rd 3229- T39N R1W S1
3306	LITTLE BOULDER CREEK	2	YRLONG	0	0	0	0	SW	Jct Rd 3229- T39N R1W S1	MP 4.12- End of Road
3306 A	LITTLE BOULDER A	2	0	0	0	0	0		Jct Rd 3306- T40N R1W S35	MP 1.0- T40N R1W S25
3306 A	LITTLE BOULDER A	2	YRLONG	0	0	0	0	SW	MP 1.0- T40N R1W S25	End of Road
3306 C	LITTLE BOULDER C	2	0	0	0	0	0		Jct Rd 3306- T40N R1W S36	End of Road
3306 G	LITTLE BOULDER G	2	YRLONG	0	0	0	0	SW	Jct Rd 3306- T40N R1W S36	End of Road
3306 H	LITTLE BOULDER H	2	YRLONG	0	0	0	0	SW	Jct Rd 3306- T29N R1W S1	End of Road
3306 L	LITTLE BOULDER L	2	YRLONG	12/1-5/15	YRLONG	12/1-5/15	0	SW	Jct Rd 3306- T40N R1W S34	End of Road
3307	GIANT WHITE PINE CMPGRD	2	10/1-5/15	10/1-5/15	YRLONG	10/1-5/15	0	F	Jct Hwy 6- T42N R3W S2	End of Road
3308	MCGARY BUTTE	2	0	0	0	0	0		End County- T40N R1E S18	MP 1.0- T40N R1E S20
3308	MCGARY BUTTE	2	YRLONG	0	0	0	0	SW	MP 1.0- T40N R1E S20	End of Road
3311	ELK BUTTE	2	0	0	0	0	0		Jct Rd 1705- T40N R2E S23	MP 1.0- T40N R2E S23
3311	ELK BUTTE	2	10/1-6/15	12/15-4/1	0	12/15-4/1	0	SW	MP 1.0- T40N R2E S23	End of Road
3311 A	ELK BUTTE RADIO	2	10/1-6/15	12/15-4/1	0	12/15-4/1	0	SW	Jct Rd 3311- T40N R3E S5	End of Road
3311 B	ELK BUTTE WATER TANK	2	YRLONG	YRLONG	YRLONG	YRLONG	0	C	Jct Rd 3311- T40N R2E S23	End of Road
3320	PURDUE CREEK	2	10/1-6/15	0	0	0	0	SW	MP 3.1- T41N R1E S9	End of Road
3320 B	PURDUE B	2	10/1-6/15	0	0	0	0	SW	Jct Rd 3320- T41N R1E S9	End of Road
3320 D	PURDUE D	2	YRLONG	0	0	0	0	SW	Jct Rd 3320- T41N R1E S9	End of Road
3320 F	PURDUE F	2	10/1-6/15	0	0	0	0	SW	Jct Rd 3320- T41N R1E S9	End of Road
3321	WEST FORK POTLATCH	2	YRLONG	YRLONG	YRLONG	YRLONG	0	SW-W	Jct Rd 377- T41N R1W S12	End of Road
3321 G	POTLATCH RIVER OVERLOOK	02	YRLONG	YRLONG	YRLONG	YRLONG	0	SW	Jct Rd 3321- T41N R01W S13	End of Road
3321 M	MALLARD HEN	02	YRLONG	YRLONG	YRLONG	YRLONG	0	SW	Jct Rd 3321- T41N R01W S14	End of Road
3321 N	MALLARD DRAKE	02	YRLONG	YRLONG	YRLONG	YRLONG	0	SW	Jct Rd 3321- T41N R01W S14	End of Road
3322	WEST FORK POTLATCH RIDGE	02	YRLONG	YRLONG	YRLONG	YRLONG	0	SW	Jct Rd 3321- T41N R01W S15	End of Road






DESIGNATED ROADS

D I S T R I C T	36 CFR 261.54 (a)				
	RESTRICTED VEHICLE AND PERIOD				
	"0" Indicates No Restriction				
					

ROAD NUMBER	ROAD NAME		RESTRICTED VEHICLE AND PERIOD					REASON	RESTRICTED LOCATION	
									FROM	TO
3323	UPPER WEST FORK POTLATCH	02	YRLONG	YRLONG	YRLONG	YRLONG	0	SW	Jct Rd 3322- T41N R01W S10	End of Road
3324	LOWER MOOSE RIDGE	02	YRLONG	YRLONG	YRLONG	YRLONG	YRLONG	SW	Jct Rd 381- T41N R01W S17	End of Road
3327	NAT BROWN	2	10/1-6/15	0	0	0	0	SW	Jct Hwy 3- T41N R1E S17	End of Road
3327 G	YELLOW RIBBON	2	10/1-6/15	0	0	0	0	SW	Jct Rd 3327- T41N R1E S7	End of Road
3328	BROWN MILWAUKEE	2	10/1-6/15	0	0	0	0	SW	Jct Rd 3934B- T41N R1E S7	End of Road
3332	POTLATCH RIVER	2	0	0	0	0	0		End County- T40N R1W S16	T40N R1W S1
3332 A	POTLATCH RIVER A	2	YRLONG	0	0	0	0	SW-W	Jct Rd 3332- T40N R1W S23	End of Road
3332 B	POTLATCH RIVER B	2	YRLONG	0	0	0	0	SW	Jct Rd 3332- T40N R1W S13	End of Road
3347	VASSAR CONNECTION	2	0	0	0	0	0		Jct SH 8- T41N R1W S35	Jct Rd 3803- T41N R2W S35
3347 A	VASSER CONNECTION A	2	0	0	0	0	0		Jct Rd 3347- T40N R2W S1	End of Road
3347 B	VASSAR CONNECTION B	2	12/1-5/15	12/1-5/15	YRLONG	12/1-5/15	0	W	Jct Rd 3347- T41N R2W S33	End of Road
3400	DUAL RIDGE	2	YRLONG	YRLONG	YRLONG	YRLONG	0	SW	Jct Rd 3299- T41N R2W S2	End of Road
3400 A	DUAL RIDGE A	2	YRLONG	YRLONG	YRLONG	YRLONG	0	SW	Jct Rd 3400- T41N R2W S2	End of Road
3800	SHERWIN	2	YRLONG	0	0	0	0	SW	Jct County Rd- T42N R1E S31	End of Road
3800 A	SHERWIN A	2	YRLONG	0	0	0	0	SW	Jct Rd 3800- T42N R1E S33	MP 0.38 End of Road
3801	BIG GRANITE	2	0	0	0	0	0		Jct Rd 382- T41N R2E S34	MP 1.5- T40N R2E S2
3801	BIG GRANITE	2	10/1-6/15	0	0	0	0	SW-W	MP 1.5- T40N R2E S2	End of Road
3805	ELK JOHN	2	10/1-6/15	0	0	0	0	SW-W	Jct Rd 3801- T40N R2E S2	End of Road
3805 A	ELK JOHN A	2	10/1-6/15	0	0	0	0	SW-W	Jct Rd 3805- T40N R2E S2	End of Road
3805 B	ELK JOHN B	2	10/1-6/15	0	0	0	0	SW-W	Jct Rd 3805- T40N R2E S2	End of Road
3806	DEER RIDGE	2	10/1-6/15	0	0	0	0	SW-W	Jct Rd 3801- T40N R2E S2	End of Road
3807	DEER CREEK	2	10/1-6/15	0	0	0	0	SW-W	Jct Rd 3801- T40N R2E S2	End of Road
3810	DEEP CREEK	2	0	0	0	0	0		Dent Rd- T39N R2E S13	End of Road
3811	BURNT CREEK	2	0	0	0	0	0		Dent Rd- T39N R2E S13	End of Road
3811 A	BURNT CREEK A	2	0	0	0	0	0		Jct Rd 3811- T39N R2E S13	End of Road
3812	TEE MEADOWS	2	YRLONG	YRLONG	YRLONG	YRLONG	0	W	Jct Rd 3347- T41N R1W S33	End of Road
3812 A	TEE	2	YRLONG	YRLONG	YRLONG	YRLONG	0	W	Jct Rd 3812- T41N R1W S33	End of Road
3812 B	TEE MEADOWS B	2	YRLONG	YRLONG	YRLONG	YRLONG	0	W	Jct Rd 3812- T41N R1W S33	End of Road
3812 C	TEE MEADOWS C	2	YRLONG	YRLONG	YRLONG	YRLONG	0	W	Jct Rd 3812- T41N R1W S33	End of Road
3812 D	TEE MEADOWS D	2	YRLONG	YRLONG	YRLONG	YRLONG	0	W	Jct Rd 3812- T41N R1W S33	End of Road
3813	DRY MEADOWS	2	YRLONG	0	0	0	0	SW-W	Jct Rd 3347- T40N R1E S6	End of Road
3813 A	DRY MEADOWS A	2	YRLONG	0	0	0	0	SW-W	Jct Rd 3813- T41N R1E S31	End of Road
3814	BOG MEADOWS	2	YRLONG	0	0	0	0	SW-W	Jct Rd 3813- T41N R1W S31	End of Road
3814 A	BOG MEADOWS A	2	YRLONG	0	0	0	0	SW-W	Jct Rd 3814- T41N R1W S31	End of Road
3815	BRONSON MEADOWS	2	10/1-6/15	0	0	0	0	SW-C	Jct Rd 3347- T41N R1W S33	End of Road
3815 A	SHEA MEADOWS	2	YRLONG	YRLONG	YRLONG	YRLONG	0	SW	Jct Rd 3815- T41N R1E S33	End of Road
3815 B	BRONSON MEADOWS B	2	10/1-6/15	0	0	0	0	SW	Jct Rd 3815- T41N R1E S33	End of Road
3816	MARSH MEADOW	2	YRLONG	0	0	0	0	SW-W	Jct Rd 3347- T41N R1W S34	End of Road
3816 A	MARSH MEADOW A	2	YRLONG	0	0	0	0	SW-W	Jct Rd 3816- T41N R1W S34	End of Road
3817	ALPINE MEADOWS	2	YRLONG	0	0	0	0	SW-W	Jct Rd 3816- T41N R1W S34	End of Road

DESIGNATED ROADS

D I S T R I C T	36 CFR 261.54 (a) RESTRICTED VEHICLE AND PERIOD "0" Indicates No Restriction				
					

ROAD NUMBER	ROAD NAME	D I S T R I C T	RESTRICTED VEHICLE AND PERIOD					REASON	RESTRICTED LOCATION	
									FROM	TO
3817 A	ALPINE MEADOWS A	2	YRLONG	0	0	0	0	SW-W	Jct Rd 3817- T41N R1W S34	End of Road
3818	ERICKSON MEADOWS	2	YRLONG	0	0	0	0	SW-W	Jct Rd 3347- T41N R1W S34	End of Road
3820	MOOSE STEAK	2	10/1-6/15	10/1-6/15	0	10/1-6/15	0	SW	Jct Rd 381- T41N R1W S7	End of Road
3820 A	MOOSE RIDGE A	2	10/1-6/15	10/1-6/15	0	10/1-6/15	0	SW	Jct Rd 3820- T41N R1W S7	End of Road
3820 B	MOOSE RIDGE B	2	10/1-6/15	10/1-6/15	0	10/1-6/15	0	SW	Jct Rd 3820- T41N R1W S7	End of Road
3820 D	MOOSE RIDGE D	2	10/1-6/15	10/1-6/15	0	10/1-6/15	0	SW	Jct Rd 3820- T41N R1W S7	End of Road
3823	HOG MEADOWS	2	10/1-6/15	10/1-6/15	0	10/1-6/15	0	SW-W	Jct Rd 1444- T40N R1W S14	End of Road
3823 A	HOG MEADOWS A	2	10/1-6/15	10/1-6/15	0	10/1-6/15	0	SW-W	Jct Rd 3823- T40N R1W S15	End of Road
3825	FALLS RIDGE	2	YRLONG	YRLONG	YRLONG	YRLONG	0	SW-W	Jct Dent Rd- T39N R2E S12	End of Road
3826	SPUD CREEK	2	YRLONG	YRLONG	YRLONG	YRLONG	0	SW-W	Jct Dent Rd- T39N R2E S13	End of Road
3830 1	BLAKES RIDGE	2	10/1-6/15	12/1-5/15	YRLONG	12/1-5/15	0	SW-W-C	Jct Rd 377- T43N R3W S14	End of Road
3830 2	BLAKES RIDGE-2	2	10/1-6/15	12/1-5/15	YRLONG	12/1-5/15	0	SW-W-C	Jct Hwy 6- T42N R3W S11	End of Road
3830 A	BLAKES RIDGE A ROAD	02	10/1-6/15	12/1-5/15	YRLONG	12/1-5/15	0	SW-W-C	Jct Rd 3830- T42N R03W S11	End of Road
3831	BLAKES FORK RIDGE	2	10/1-6/15	12/1-5/15	YRLONG	12/1-5/15	0	SW-W-C	Jct Rd 3830- T43N R3W S23	End of Road
3831 A	BLAKES FORK RIDGE A	2	10/1-6/15	12/1-5/15	YRLONG	12/1-5/15	0	SW-W-C	Jct Rd 3831- T43N R3W S22	End of Road
3832	BLAKES DIVIDE	2	10/1-6/15	12/1-5/15	YRLONG	12/1-5/15	0	SW-W-C	Jct Rd 377- T43N R3W S23	End of Road
3833	BLAKES MEADOW ROAD	02	YRLONG	YRLONG	YRLONG	YRLONG	0	SW-W	Jct Rd 3831- T43N R03W S22	End of Road
3833 A	BLAKES MEADOW A ROAD	02	YRLONG	YRLONG	YRLONG	YRLONG	0	SW-W	Jct Rd 3833- T43N R03W S34	End of Road
3847	BEAR MEADOW	2	10/1-6/15	0	0	0	0	SW	Jct Rd 3347- T41N R2W S34	Jct Rd 3267
3847 A	BEAR MEADOW A	2	10/1-6/15	0	0	0	0	SW	Jct Rd 3847- T41N R2W S34	End of Road
3848	SCHWARTZ CREEK	2	0	0	0	0	0		Jct Rd 3347- T40N R2W S5	End of Road
3849	CHERRY BUTTE	2	10/1-6/15	0	0	0	0	SW	Jct Rd 3347- T40N R2W S1	End of Road
3850	BING CHERRY	2	10/1-6/15	0	0	0	0	SW	Jct Rd 3849- T40N R2W S1	End of Road
3850 A	BING CHERRY A	2	10/1-6/15	0	0	0	0	SW	Jct Rd 3850- T40N R2W S1	End of Road
3920	BOUNDARY POINT	2	10/1-6/15	0	0	0	0	SW	Jct Rd 1964- T41N R2W S18	End of Road
3921	LITTLE SAND MOUNTAIN	2	10/1-6/15	0	0	0	0	SW-C	Jct Rd 1442- T41N R2W S7	End of Road
3921 A	LITTLE SAND MOUNTAIN A	2	10/1-6/15	0	0	0	0	SW-C	Jct Rd 3921- T41N R2W S7	End of Road
3922	LITTLE BEAR RIDGE	2	10/1-6/15	0	0	0	0	SW	Jct Rd 1964- T41N R2W S18	End of Road
3924	OVIATT BRANCH	2	YRLONG	YRLONG	YRLONG	YRLONG	0	SW-W	Jct Rd 3926- T39N R2E S21	End of Road
3925	BULLRUN CREEK	2	10/1-6/15	10/1-6/15	YRLONG	10/1-6/15	0	SW-W	Jct Rd 1445- T39N R2E S28	End of Road
3925 A	BULLRUN CREEK A	2	10/1-6/15	10/1-6/15	YRLONG	10/1-6/15	0	SW-W	Jct Rd 3925- T39N R2E S22	End of Road
3926	CLOVER RIDGE	2	10/1-6/15	10/1-6/15	YRLONG	10/1-6/15	0	SW-W	Jct Rd 1445- T39N R2E S21	End of Road
3926 A	CLOVER RIDGE A	2	10/1-6/15	10/1-6/15	YRLONG	10/1-6/15	0	SW-W	Jct Rd 3926- T39N R2E S21	End of Road
3929 D	OVIATT RIDGE D	2	0	0	0	0	0		Jct Rd 3929- T39N R1E S12	End of Road
3930	PORCUPINE CREEK	2	YRLONG	YRLONG	0	YRLONG	0	SW-W	Jct Hwy 3- T42N R1E S31	MP 0.2 End of Road
3931	HEAD CREEK	2	YRLONG	YRLONG	0	YRLONG	0	SW-W	Jct Hwy 3- T42N R1E S32	MP 0.38 End of Road
3932	PASTURE CREEK	2	YRLONG	YRLONG	0	YRLONG	0	SW-W	Jct Rd 3930- T42N R1E S31	End of Road
3933	LAMB CREEK	2	YRLONG	YRLONG	0	YRLONG	0	SW-W	Jct Hwy 3- T42N R1E S29	End of Road
3933 A	LAMB CREEK A	2	YRLONG	YRLONG	0	YRLONG	0	SW-W	Jct Rd 3933- T42N R1E S29	End of Road
3934	MILWAUKEE	2	10/1-6/15	0	0	0	0	SW	Jct Rd 3327- T41N R1E S7	End of Road

DESIGNATED ROADS

D I S T R I C T	36 CFR 261.54 (a) RESTRICTED VEHICLE AND PERIOD "0" Indicates No Restriction				
					

ROAD NUMBER	ROAD NAME	D I S T R I C T	RESTRICTED VEHICLE AND PERIOD					REASON	RESTRICTED LOCATION	
			Tractor	Motorcycle	Snowmobile	ATV	Bicycle		FROM	TO
3934 A	MILWAUKEE A	2	10/1-6/15	0	0	0	0	SW	Jct Rd 3934- T41N R1E S7	End of Road
3934 B	FORT SHERWIN	2	10/1-6/15	0	0	0	0	SW	Jct Rd 3934- T41N R1E S7	End of Road
3934 C	MILWAUKEE C	2	10/1-6/15	0	0	0	0	SW	Jct Rd 3934- T41N R1E S5	End of Road
3934 D	MILWAUKEE D	2	10/1-6/15	0	0	0	0	SW	Jct Rd 3934- T41N R1E S6	End of Road
3934 E	MILWAUKEE E	2	10/1-6/15	0	0	0	0	SW	Jct Rd 3934- T41N R1E S6	End of Road
3934 F	MILWAUKEE F	2	10/1-6/15	0	0	0	0	SW	Jct Rd 3934- T41N R1E S6	End of Road
3934 G	MILWAUKEE G	2	10/1-6/15	0	0	0	0	SW	Jct Rd 3934- T41N R1E S7	End of Road
3935	KAMERON RIDGE	2	YRLONG	0	0	0	0	SW	Jct Rd 1963- T39N R2E S6	End of Road
3935 A	KAMERON RIDGE A	2	YRLONG	0	0	0	0	SW	Jct Rd 3935- T39N R2E S6	End of Road
3935 B	KAMERON RIDGE B	2	YRLONG	0	0	0	0	SW	Jct Rd 3935- T39N R2E S6	End of Road
3940	DRY GULCH RIDGE	2	YRLONG	0	0	0	0	SW	Jct Rd 1427- T42N R2W S8	End of Road
3940 A	LOWER DRY GULCH	2	YRLONG	0	0	0	0	SW	Jct Rd 3940- T42N R2W S20	End of Road
3941	MANNERING RIDGE	2	10/1-6/15	10/1-6/15	YRLONG	10/1-6/15	0	SW-W	Jct Rd 377- T43N R3W S36	Jct Rd 1443
3942	DRY FORK RIDGE	2	10/1-6/15	0	0	0	0	SW-W	Jct Rd 768D- T42N R2W S8	End of Road
3943	THREE TREE BUTTE EAST	2	10/1-6/15	10/1-6/15	YRLONG	10/1-6/15	0	SW-W	Jct Rd 1443- T43N R3W S25	End of Road
3944	MEADOW CREEK RIDGE	2	YRLONG	YRLONG	YRLONG	YRLONG	0	SW-W	Jct Rd 377- T43N R2W S19	End of Road
3944 A	MEADOW CREEK RIDGE A	2	YRLONG	YRLONG	YRLONG	YRLONG	0	SW-W	Jct Rd 3944- T43N R2W S19	End of Road
3944 B	MEADOW CREEK RIDGE B	2	YRLONG	YRLONG	YRLONG	YRLONG	0	SW-W	Jct Rd 3944- T43N R2W S20	End of Road
3945	EAST FORK MEADOW CREEK	2	12/15-4/1	12/15-4/1	YRLONG	12/15-4/1	0	C	Jct Rd 1443- T43N R3W S25	End of Road
4698	TRIGGER	02	10/1-6/15	10/1-6/15	0	10/1-6/15	0	SW	Jct Rd 4778- T33N R06 S08	End of Road
4699	SHAWNEE	02	YRLONG	YRLONG	YRLONG	YRLONG	0	SW-W	Jct Rd 4719- T41N R02W S12	End of Road
4700	COUGAR MEADOW	2	0	0	0	0	0		Jct Rd 377- T41N R1W S4	M.P. 1.8 T41N R1W S10
4700	COUGAR MEADOW	2	10/1-6/15	12/15-4/1	0	12/15-4/1	0	SW	MP 1.8- T41N R1W S10	End of Road
4701	PEPPER	2	YRLONG	10/1-6/15	0	10/1-6/15	0	SW	Jct Rd 1447- T40N R1E S26	End of Road
4702	BREAKFAST CREEK	2	0	0	0	0	0		Jct Rd 1705- T40N R3E S20	End of Road
4702 A	BREAKFAST CREEK A	2	0	0	0	0	0		Jct Rd 4702- T41N R3E S33	End of Road
4703	WEST FORK LINDLEY CREEK	2	0	0	0	0	0		Jct Rd 382- T40N R2E S23	Jct Rd 3205- T40N R2E S22
4704	OVIAT CREEK	2	YRLONG	10/1-6/15	0	10/1-6/15	0	SW	Jct Rd 1447- T40N R1E S25	End of Road
4704 A	OVIAT CREEK A	2	YRLONG	10/1-6/15	0	10/1-6/15	0	SW	Jct Rd 4704- T40N R1E S25	End of Road
4704 B	OVIAT CREEK B	2	YRLONG	10/1-6/15	0	10/1-6/15	0	SW	Jct Rd 4704- T40N R1E S25	End of Road
4706	EAST SIDE MAPLE CREEK	2	10/1-6/15	12/1-5/15	YRLONG	12/1-5/15	0	SW-W	Jct Rd 788- T42N R3W S29	End of Road
4706 A	EAST SIDE MAPLE CREEK A	2	10/1-6/15	12/1-5/15	YRLONG	12/1-5/15	0	SW-W	Jct Rd 4706- T42N R3W S29	End of Road
4706 B	EAST SIDE MAPLE CREEK B	2	10/1-6/15	12/1-5/15	YRLONG	12/1-5/15	0	SW-W	Jct Rd 4706- T42N R3W S29	End of Road
4706 C	EAST SIDE MAPLE CREEK C	2	10/1-6/15	12/1-5/15	YRLONG	12/1-5/15	0	SW-W	Jct Rd 4706- T42N R3W S29	End of Road
4706 D	EAST SIDE MAPLE CREEK D	2	10/1-6/15	12/1-5/15	YRLONG	12/1-5/15	0	SW-W	Jct Rd 4706- T42N R3W S29	End of Road
4707	EAST FK BIG BEAR CREEK	2	10/1-6/15	12/1-5/15	YRLONG	12/1-5/15	0	W	Jct Rd 3347- T40N R2W S4	End of Road
4707 B	BIG BEAR B	2	10/1-6/15	12/1-5/15	YRLONG	12/1-5/15	0	W	Jct Rd 4707- T40N R2W S3	End of Road
4707 D	BIG BEAR D	2	10/1-6/15	12/1-5/15	YRLONG	12/1-5/15	0	W	Jct Rd 4707- T40N R2W S3	End of Road
4707 F	BIG BEAR F	2	10/1-6/15	12/1-5/15	YRLONG	12/1-5/15	0	W	Jct Rd 4707- T40N R2W S2	End of Road
4707 G	BIG BEAR G	2	10/1-6/15	12/1-5/15	YRLONG	12/1-5/15	0	W	Jct Rd 4707- T40N R2W S3	End of Road

DESIGNATED ROADS

D I S T R I C T	36 CFR 261.54 (a) RESTRICTED VEHICLE AND PERIOD "0" Indicates No Restriction				
					

ROAD NUMBER	ROAD NAME	D I S T R I C T	RESTRICTED VEHICLE AND PERIOD					REASON	RESTRICTED LOCATION	
			10/1-6/15	12/1-5/15	YRLONG	12/1-5/15	0		FROM	TO
4707 I	BIG BEAR I	2	10/1-6/15	12/1-5/15	YRLONG	12/1-5/15	0	W	Jct Rd 4707- T40N R2W S3	End of Road
4707 K	BIG BEAR K	2	10/1-6/15	12/1-5/15	YRLONG	12/1-5/15	0	W	Jct Rd 4707- T40N R2W S3	End of Road
4707 L	BIG BEAR L	2	10/1-6/15	12/1-5/15	YRLONG	12/1-5/15	0	W	Jct Rd 4707- T40N R2W S3	End of Road
4707 M	BIG BEAR M	2	10/1-6/15	12/1-5/15	YRLONG	12/1-5/15	0	W	Jct Rd 4707- T40N R2W S2	End of Road
4708	GOLD BUG	2	0	0	0	0	0		Jct Rd 788- T42N R3W S20	End of Road
4708 A	GOLD BUG A	2	0	0	0	0	0		Jct Rd 4708- T42N R3W S19	End of Road
4708 B	GOLD BUG B	2	0	0	0	0	0		Jct Rd 4708- T42N R3W S19	End of Road
4708 C	GOLD BUG C	2	0	0	0	0	0		Jct Rd 4708- T42N R3W S19	End of Road
4709	UPPER OLEVAN CREEK	2	10/1-6/15	0	0	0	0	SW	Jct Rd 370- T42N R4W S1	End of Road
4709 A	UPPER OLEVAN A	2	10/1-6/15	0	0	0	0	SW	Jct Rd 4709- T42N R4W S12	End of Road
4709 B	UPPER OLEVAN	2	10/1-6/15	0	0	0	0	SW	Jct Rd 4709- T42N R4W S12	End of Road
4709 C	UPPER OLEVAN C	2	10/1-6/15	0	0	0	0	SW	Jct Rd 4709B- T42N R4W S12	End of Road
4710	LITTLE BALD	2	0	0	0	0	0		Jct Rd 1427- T42N R2W S4	End of Road
4711	STEPHENS CREEK	2	10/1-6/15	10/1-6/15	0	10/1-6/15	0	SW	Jct Rd 4712- T42N R1W S18	End of Road
4711 A	WEST STEPHENS	2	10/1-6/15	10/1-6/15	0	10/1-6/15	0	SW	Jct Rd 4711- T42N R1W S18	End of Road
4712	BEDSPRINGS GULCH	2	0	0	0	0	0		Jct Rd 447- T42N R2W S25	MP 1.4- T42N R2W S24
4712	BEDSPRINGS GULCH	2	10/1-6/15	10/1-6/15	0	10/1-6/15	0	SW	MP 1.4- T42N R2W S24	End of Road
4712 A	BEDSPRINGS GULCH A	2	10/1-6/15	10/1-6/15	0	10/1-6/15	0	SW	Jct Rd 4712- T42N R1W S18	End of Road
4712 C	FOUR POST	2	10/1-6/15	10/1-6/15	0	10/1-6/15	0	SW	Jct Rd 4712- T42N R1W S24	End of Road
4712 D	BED PAN	2	10/1-6/15	10/1-6/15	0	10/1-6/15	0	SW	Jct Rd 4712- T42N R1W S24	End of Road
4712 E	HENS	2	10/1-6/15	10/1-6/15	0	10/1-6/15	0	SW	Jct Rd 4712- T42N R1W S24	End of Road
4712 F	GLADES	2	10/1-6/15	10/1-6/15	0	10/1-6/15	0	SW	Jct Rd 4712- T42N R1W S18	End of Road
4712 G	WEST FK STEPHENS CREEK	2	10/1-6/15	10/1-6/15	0	10/1-6/15	0	SW	Jct Rd 4712- T42N R1W S18	End of Road
4712 J	EAST FK STEPHENS	2	10/1-6/15	10/1-6/15	0	10/1-6/15	0	SW	Jct Rd 4712- T42N R1W S18	End of Road
4712 K	STEPHENS SPUR RD	2	10/1-6/15	10/1-6/15	0	10/1-6/15	0	SW	Jct Rd 4712	End of Road
4712 M	BEDSPRINGS GULCH M	2	10/1-6/15	10/1-6/15	0	10/1-6/15	0	SW	Jct Rd 4712- T42N R1W S18	End of Road
4712 N	BEDSPRINGS GULCH N	2	10/1-6/15	10/1-6/15	0	10/1-6/15	0	SW	Jct Rd 4712A- T42N R1W S18	End of Road
4712 Q	BEDSPRINGS GULCH Q	2	10/1-6/15	10/1-6/15	0	10/1-6/15	0	SW	Jct Rd 4712A- T42N R1W S18	End of Road
4712 T	BEDSPRINGS GULCH T	2	10/1-6/15	10/1-6/15	0	10/1-6/15	0	SW	Jct Rd 4712A- T42N R1W S18	End of Road
4712 X	BEDSPRINGS GULCH X	2	10/1-6/15	10/1-6/15	0	10/1-6/15	0	SW	Jct Rd 4712A- T42N R1W S18	End of Road
4712 Y	BEDSPRINGS GULCH Y	2	10/1-6/15	10/1-6/15	0	10/1-6/15	0	SW	Jct Rd 4712A- T42N R1W S18	End of Road
4715	UPPER CRANE POINT	2	10/1-6/15	10/1-6/15	YRLONG	10/1-6/15	0	SW-W	Jct Rd 1274- T43N R4W S23	End of Road
4715 A	UPPER CRANE PT SPUR A	2	10/1-6/15	10/1-6/15	YRLONG	10/1-6/15	0	SW-W	Jct Rd 4715- T43N R4W S23	End of Road
4716	SKYLINE DRIVE	2	0	0	0	0	0		Jct SH 95- T43N R4W S20	End of Road
4716 A	EAST MIDDLE FORK	2	YRLONG	0	0	0	0	SW	Jct Rd 4716- T43N R4W S18	End of Road
4716 B	NORTH MCCROSKEY	2	0	0	0	0	0		Jct Rd 4716- T43N R5W S14	End of Road
4716 C	MINERAL MOUNTAIN	2	0	0	0	0	0		Jct Rd 4716- T43N R4W S18	End of Road
4716 G	DOUBLE	2	10/1-6/15	10/1-6/15	YRLONG	10/1-6/15	0	SW	Jct Rd 4716- T43N R5W S21	End of Road
4716 H	STUBBY	2	YRLONG	0	0	0	0	SW	Jct Rd 4716- T43N R5W S14	End of Road
4718	UPPER BIG CREEK	2	0	0	0	0	0		Jct Rd 370- T42N R4W S1	End of Road






DESIGNATED ROADS

D I S T R I C T	36 CFR 261.54 (a) RESTRICTED VEHICLE AND PERIOD "0" Indicates No Restriction				
					

ROAD NUMBER	ROAD NAME	D I S T R I C T	RESTRICTED VEHICLE AND PERIOD					REASON	RESTRICTED LOCATION	
			Tractor	Motorcycle	Snowmobile	ATV	Bicycle		FROM	TO
4720	UPPER BEDSPRINGS GULCH	2	0	0	0	0	0		Jct Rd 4712- T42N R2W S24	MP 0.4- T42N R2W S24
4720	UPPER BEDSPRINGS GULCH	2	YRLONG	YRLONG	YRLONG	YRLONG	0	SW-W	MP 0.4- T42N R2W S24	End of Road
4720 A	UPPER BEDSPRINGS GULCH A	2	YRLONG	YRLONG	YRLONG	YRLONG	0	SW-W	Jct Rd 4720	End of Road
4720 B	(PO) SPRINGS	2	0	0	0	0	0		Jct Rd 4720	End of Road
4721	HOBART MILLER	2	0	0	0	0	0		Jct SH 8- T40N R2E S27	End of Road
4722	S FK LITTLE BOULDER CR	2	10/1-6/15	0	0	0	0	SW	Jct Rd 1963- T40N R1W S34	End of Road
4722 A	SOUTH LITTLE	2	10/1-6/15	0	0	0	0	SW	Jct Rd 4722- T40N R1W S34	End of Road
4722 B	SOUTH FORK	2	10/1-6/15	0	0	0	0	SW	Jct Rd 4722- T40N R1W S35	End of Road
4722 C	S FORK LITTLE BOULDER C	2	10/1-6/15	0	0	0	0	SW	Jct Rd 4722- T40N R1W S35	End of Road
4722 D	S FORK LITTLE BOULDER D	2	10/1-6/15	0	0	0	0	SW	Jct Rd 4722- T40N R1W S35	End of Road
4724	STATE	2	0	0	0	0	0		Jct SH 8- T40N R2E S27	End of Road
4725	UPPER WHITE PINE GULCH	2	0	0	0	0	0		Jct Rd 1423- T42N R2W S3	End of Road
4726	POOR MAN CREEK	2	10/1-6/15	0	0	0	0	SW	Jct Rd 1423- T42N R2W S2	End of Road
4726 A	WEMP	2	10/1-6/15	0	0	0	0	SW	Jct Rd 4726- T42N R2W S2	End of Road
4726 B	HATH	2	10/1-6/15	0	0	0	0	SW	Jct Rd 4726- T42N R2W S2	End of Road
4727	CALIFORNIA GULCH	2	10/1-6/15	0	0	0	0	SW	Forest Bdry- T42N R2W S11	End of Road
4727 A	MAC	2	10/1-6/15	0	0	0	0	SW	Jct Rd 4727- T42N R2W S11	End of Road
4728	MOOSE RIDGE EXTENSION	02	YRLONG	YRLONG	YRLONG	YRLONG	YRLONG	SW-W	Jct Rd 4778- T41N R02W S12	End of Road
4737	EAST BOULDER CREEK	2	YRLONG	YRLONG	YRLONG	YRLONG	0	SW-W	Jct Rd 788- T42N R3W S20	End of Road
4738	LOWER CORRAL CREEK	2	0	0	0	0	0		End Cty Rd- T40N R1W S28	MP 2.15 T40N R1W S28
4738	LOWER CORRAL CREEK	2	YRLONG	0	0	0	0	SW-W	End Pvt- T40N R1W S32	End of Road
4739	WAGNER GULCH	2	0	0	0	0	0		Jct Rd 4712	MP 2.5- T42N R2W S23
4739	WAGNER GULCH	2	YRLONG	YRLONG	0	YRLONG	0	SW	MP 2.5- T42N R2W S23	End of Road
4739 A	WAGNER GULCH A	2	YRLONG	YRLONG	0	YRLONG	0	SW-W	Jct Rd 4739- T42N R2W S23	End of Road
4744	SLATE CREEK	2	0	0	0	0	0		Jct Rd 4712- T42N R2W S23	MP 0.5
4744	SLATE CREEK	2	10/1-6/15	10/1-6/15	0	10/1-6/15	0	SW	MP 0.5	End of Road
4745	MIDDLE	2	10/1-6/15	0	0	0	0	SW	Jct Rd 4722- T40N R1W S34	End of Road
4749	POT HOLE	2	YRLONG	YRLONG	YRLONG	YRLONG	0	SW	Jct Rd 4738- T40N R1W S28	MP 0.65 End of Road
4750	LITTLE POTLATCH	2	10/1-6/15	0	0	0	0	SW	Jct Rd 4722- T40N R1W S34	End of Road
4750 A	LITTLE POTLATCH A	2	10/1-6/15	0	0	0	0	SW	Jct Rd 4750- T40N R1W S34	End of Road
4751	BLUE JACKET RIDGE	2	YRLONG	0	0	0	0	SW	Jct Rd 73638- T42N R2W S16	End of Road
4751 A	BLUE JACKET RIDGE A	2	YRLONG	0	0	0	0	SW	Jct Rd 4751- T42N R2W S16	End of Road
4752	GREENHORN RIDGE	2	YRLONG	10/1-6/15	0	10/1-6/15	0	SW	Jct Rd 447- T42N R2W S22	End of Road
4752 A	BOTTOM LINN GULCH	2	YRLONG	10/1-6/15	0	10/1-6/15	0	SW	Jct Rd 4752- T42N R2W S22	End of Road
4752 B	GREENHORN RIDGE B	2	YRLONG	10/1-6/15	0	10/1-6/15	0	SW	Jct Rd 4752- T42N R2W S10	End of Road
4752 C	GREENHORN RDIGE C	2	YRLONG	10/1-6/15	0	10/1-6/15	0	SW	Jct Rd 4752- T42N R2W S10	End of Road
4753	LINN GULCH	2	YRLONG	10/1-6/15	0	10/1-6/15	0	SW	Jct Rd 4752- T42N R2W S22	End of Road
4754	SCHWARTZ WEST	2	12/1-5/15	12/1-5/15	YRLONG	12/1-5/15	0	W	Jct Rd 3848- T41N R2W S32	End of Road
4755	BANKS GULCH	2	YRLONG	10/1-6/15	0	10/1-6/15	0	SW	Jct Rd 4752- T42N R2W S15	End of Road
4756	CLEVELAND GULCH	2	YRLONG	10/1-6/15	0	10/1-6/15	0	SW	Jct Rd 4752- T42N R2W S15	End of Road






DESIGNATED ROADS

D I S T R I C T	36 CFR 261.54 (a) RESTRICTED VEHICLE AND PERIOD "0" Indicates No Restriction				
					

ROAD NUMBER	ROAD NAME	D I S T R I C T	RESTRICTED VEHICLE AND PERIOD					REASON	RESTRICTED LOCATION	
									FROM	TO
4756 A	CLEVELAND GULCH A	2	YRLONG	10/1-6/15	0	10/1-6/15	0	W	Jct Rd 4752- T42N R2W S15	End of Road
4757	RAILROAD GRADE	2	12/15-4/1	12/15-4/1	YRLONG	12/15-4/1	0	C	Jct Dent Rd- T40N R2E S34	End of Road
4758	POORMAN	2	YRLONG	10/1-6/15	0	10/1-6/15	0	SW	Jct Rd 4752- T42N R2W S15	End of Road
4759	LOWER MIDDLE FORK	2	10/1-6/15	10/1-6/15	YRLONG	10/1-6/15	0	SW	Jct Rd 4716- T43N R4W S19	End of Road
4759 A	UPPER FORK	2	10/1-6/15	10/1-6/15	YRLONG	10/1-6/15	0	SW	Jct Rd 4759- T43N R4W S19	End of Road
4759 B	LOWER FORK	2	10/1-6/15	10/1-6/15	YRLONG	10/1-6/15	0	SW	Jct Rd 4759- T43N R4W S19	End of Road
4760	MINERAL	2	YRLONG	0	0	0	0	SW	Jct Rd 4716- T43N R4W S19	End of Road
4760 A	MINERAL A	2	YRLONG	0	0	0	0	SW	Jct Rd 4760- T43N R4W S18	End of Road
4761	SCHOOLHOUSE GULCH	2	0	0	0	0	0		Jct Rd 3306- T40N R1W S34	End of Road
4762	SOUTH END	2	10/1-6/15	10/1-6/15	YRLONG	10/1-6/15	0	SW	Jct Rd 4716G- T43N R5W S22	End of Road
4762 A	SOUTH END A	2	10/1-6/15	10/1-6/15	YRLONG	10/1-6/15	0	SW	Jct Rd 4762- T43N R5W S22	End of Road
4763	WINDY POINT	2	0	0	0	0	0		Jct Rd 382- T41N R3E S19	Jct Rd 4764- T41N R3E S19
4763	WINDY POINT	2	YRLONG	YRLONG	0	YRLONG	0	W	Jct Rd 4764- T41N R3E S19	End of Road
4763 A	DRAFTY	2	YRLONG	YRLONG	0	YRLONG	0	W	Jct Rd 4763- T42N R3E S19	End of Road
4764	MYRIAH	2	YRLONG	YRLONG	0	YRLONG	0	W-C	MP 1.0- T41N R3E S19	End of Road
4765	WINDY CREEK	2	YRLONG	YRLONG	0	YRLONG	0	W	Jct Rd 4763- T41N R2E S19	End of Road
4766	HOTELING CREEK	2	10/1-6/15	10/1-6/15	0	10/1-6/15	0	SW-W	Jct Rd 770- T42N R4W S15	End of Road
4766 A	HOTELING CREEK A	2	10/1-6/15	10/1-6/15	0	10/1-6/15	0	SW-W	Jct Rd 4766- T42N R4W S14	End of Road
4767	WATERHOLE CREEK	2	0	0	0	0	0		Jct Rd 770- T42N R4W S21	MP 0.4- T42N R4W S21
4768	BEALS RIDGE	2	10/1-6/15	12/1-5/15	YRLONG	12/1-5/15	0	SW-W	Jct Rd 381- T42N R2W S27	MP 3.56
4768	BEALS RIDGE	2	YRLONG	YRLONG	YRLONG	YRLONG	0	SW-W	MP 3.56	End of Road
4768 A	BEALS RIDGE A	2	10/1-6/15	12/1-5/15	YRLONG	12/1-5/15	0	SW-W	Jct Rd 4768- T42N R2W S28	End of Road
4769	TOP OF THE WORLD	2	12/15-4/1	12/15-4/1	YRLONG	12/15-4/1	0	C	Jct Dent Rd- T40N R2E S34	Jct Rd 1452
4770	LOWER EAST FORK MEADOW	2	10/1-6/15	12/1-5/15	YRLONG	12/1-5/15	0	SW-W	Jct Rd 768- T42N R2W S7	End of Road
4771	WEPAH RIDGE	2	10/1-6/15	12/1-5/15	YRLONG	12/1-5/15	0	SW-W	Jct Rd 4770- T42N R3W S12	End of Road
4771 A	WEPAH RIDGE A	2	10/1-6/15	12/1-5/15	YRLONG	12/1-5/15	0	SW-W	Jct Rd 4771- T42N R3W S12	End of Road
4771 B	WEPAH RIDGE B	2	10/1-6/15	12/1-5/15	YRLONG	12/1-5/15	0	SW-W	Jct Rd 4771A- T42N R3W S12	End of Road
4772	WEPAH	2	10/1-6/15	0	0	0	0	SW	Jct Rd 768- T42N R2W S33	End of Road
4772 A	UPPER RIDGE	2	10/1-6/15	0	0	0	0	SW	Jct Rd 4772- T43N R2W S33	End of Road
4774	STRYCHNINE RIDGE	2	10/1-6/15	0	0	0	0	SW	Jct Rd 1427- T42N R2W S20	End of Road
4774 B	STRYCHNINE RIDGE B	2	10/1-6/15	0	0	0	0	SW	Jct Rd 4774- T42N R2W S20	End of Road
4774 C	STRYCHNINE RIDGE C	2	10/1-6/15	0	0	0	0	SW	Jct Rd 4774- T42N R2W S20	End of Road
4775	CARRICO MINE	2	10/1-6/15	10/1-6/15	YRLONG	10/1-6/15	0	SW-W	Jct Rd 4766- T42N R4W S14	Jct Rd 770- T42N R4W S2
4776	YAKALA CREEK	2	10/1-6/15	12/1-5/15	YRLONG	12/1-5/15	0	SW-W	Jct Rd 1937- T42N R2W S36	End of Road
4776 A	YAKALA A	2	10/1-6/15	12/1-5/15	YRLONG	12/1-5/15	0	SW-W	Jct Rd 4776- T42N R2W S1	End of Road
4778	SAND-MOOSE RIDGE	2	10/1-6/15	10/1-6/15	0	10/1-6/15	0	SW	MP 0.5- T41N R2W S13	End of Road
4778 A	IPSOOT	2	10/1-6/15	10/1-6/15	0	10/1-6/15	0	SW	Jct Rd 4778- T41N R2W S1	End of Road
4778 B	SAND-MOOSE RIDGE B	2	YRLONG	YRLONG	YRLONG	YRLONG	0	SW	Jct Rd 4778- T41N R2W S1	End of Road
4778 C	SAND-MOOSE RIDGE C	2	10/1-6/15	10/1-6/15	0	10/1-6/15	0	SW	Jct Rd 4778- T41N R2W S12	End of Road
4779	WHEELBARROW MINE	2	10/1-6/15	10/1-6/15	YRLONG	10/1-6/15	0	SW-W	Jct Rd 770- T42N R4W S2	End of Road

DESIGNATED ROADS

D I S T R I C T	36 CFR 261.54 (a) RESTRICTED VEHICLE AND PERIOD "0" Indicates No Restriction				
					

ROAD NUMBER	ROAD NAME	D I S T R I C T	36 CFR 261.54 (a) RESTRICTED VEHICLE AND PERIOD "0" Indicates No Restriction					REASON	RESTRICTED LOCATION	
									FROM	TO
4782	HEADLONG RIDGE	2	10/1-6/15	12/1-5/15	YRLONG	12/1-5/15	0	SW-W	Jct Rd 292- T42N R2W S31	End of Road
4782 A	HEADLONG RIDGE A	2	10/1-6/15	12/1-5/15	YRLONG	12/1-5/15	0	SW-W	Jct Rd 4782- T42N R2W S32	End of Road
4782 B	HEADLONG RIDGE B	2	10/1-6/15	12/1-5/15	YRLONG	12/1-5/15	0	SW-W	Jct Rd 4782A- T42N R2W S32	End of Road
4783	YAAK CREEK	2	10/1-6/15	12/1-5/15	YRLONG	12/1-5/15	0	SW-W	Jct Rd 4782- T42N R2W S32	MP 2.1
4783	YAAK CREEK	2	YRLONG	12/1-5/15	YRLONG	12/1-5/15	0	SW-W	MP 2.1	End of Road
4783 A	HYAAK CREEK A	2	10/1-6/15	12/1-5/15	YRLONG	12/1-5/15	0	SW-W	Jct Rd 4783- T42N R2W S31	End of Road
4784	KLAWA CREEK	2	10/1-6/15	12/1-5/15	YRLONG	12/1-5/15	0	SW-W	Jct Rd 292- T41N R2W S5	Jct Rd 4785
4784	KLAWA CREEK	2	YRLONG	12/1-5/15	12/1-5/15	12/1-5/15	0	SW-W	Jct Rd 4785- T41N R2W S5	End of Road
4784 A	KLAWA CREEK A	2	10/1-6/15	12/1-5/15	YRLONG	12/1-5/15	0	SW-W	Jct Rd 4784- T41N R2W S5	End of Road
4784 B	KLAWA CREEK B	2	10/1-6/15	12/1-5/15	YRLONG	12/1-5/15	0	SW-W	Jct Rd 4784- T41N R2W S5	End of Road
4785	SAND MOUNTAIN TRAIL	2	10/1-6/15	12/1-5/15	YRLONG	12/1-5/15	0	SW-W	Jct Rd 4784- T41N R2W S5	End of Road
4786	SYPAH CREEK	2	10/1-6/15	12/1-5/15	YRLONG	12/1-5/15	0	SW-W	Jct Rd 4785- T41N R2W S5	End of Road
4787	KLAWA CONNECTION	2	10/1-6/15	12/1-5/15	YRLONG	12/1-5/15	0	SW-W	Jct Rd 4782- T42N R2W S33	End of Road
4788	HEADLONG FACE	2	YRLONG	YRLONG	YRLONG	YRLONG	0	W	Jct Rd 4782- T42N R2W S33	End of Road
4788 A	HEADLONG FACE A	2	YRLONG	YRLONG	YRLONG	YRLONG	0	W	Jct Rd 4788- T42N R2W S33	End of Road
4788 B	HEADLONG FACE B	2	YRLONG	YRLONG	YRLONG	YRLONG	0	W	Jct Rd 4788- T42N R2W S33	End of Road
4789	DISALTO CREEK	2	10/1-6/15	12/1-5/15	YRLONG	12/1-5/15	0	SW-W	Jct Rd 4782- T42N R2W S33	End of Road
4790	NEVA HILL	2	YRLONG	YRLONG	0	YRLONG	0	W	Jct Hwy 8- T40N R1E S23	End of Road
4790 B	NEVA HILL B	2	YRLONG	YRLONG	0	YRLONG	0	W	Jct Rd 4790- T40N R1W S22	End of Road
4791	NEVA RIDGE	2	YRLONG	YRLONG	0	YRLONG	0	W	Jct Rd 4790- T40N R1E S23	End of Road
4791 A	NEVA RIDGE A	2	YRLONG	YRLONG	0	YRLONG	0	W	Jct Rd 4791	End of Road
4791 B	NEVA RIDGE B	2	YRLONG	YRLONG	0	YRLONG	0	W	Jct Rd 4791- T40N R1E S22	End of Road
4791 C	HONEY	2	YRLONG	YRLONG	0	YRLONG	0	W	Jct Rd 4791- T40N R1E S28	End of Road
4792	NEVA TOP	2	YRLONG	YRLONG	0	YRLONG	0	W	Jct Rd 4791- T40N R1E S28	End of Road
4793	HEADLONG CREEK	2	10/1-6/15	12/1-5/15	YRLONG	12/1-5/15	0	SW-W	Jct Rd 4789- T42N R2W S28	End of Road
4794	PITWOOD CREEK	2	YRLONG	YRLONG	0	YRLONG	0	SW-W	Jct Rd 377- T42N R1W S15	End of Road
4794 A	PITWOOD CREEK A	2	YRLONG	YRLONG	0	YRLONG	0	SW-W	Jct Rd 4794- T42N R1W S16	End of Road
4795	JAM	2	YRLONG	YRLONG	0	YRLONG	0	SW-W	Jct Rd 1447- T40N R1E S26	End of Road
4795 A	PANCAKE	2	YRLONG	YRLONG	0	YRLONG	0	SW-W	Jct Rd 4795- T40N R1E S27	End of Road
4795 B	BUTTER-PAN CONNECTION	2	YRLONG	YRLONG	0	YRLONG	0	SW-W	Jct Rd 4795- T40N R1E S27	End of Road
4795 D	BUTTER D	2	YRLONG	YRLONG	0	YRLONG	0	SW-W	Jct Rd 4795- T40N R1E S27	End of Road
4795 E	BUTTER E	2	YRLONG	YRLONG	0	YRLONG	0	SW-W	Jct Rd 4795- T40N R1E S27	End of Road
4796	FERN CREEK	2	10/1-6/15	10/1-6/15	0	10/1-6/15	0	SW-W	Jct Rd 4797- T42N R1W S4	End of Road
4797	FERN RIDGE	2	10/1-6/15	10/1-6/15	0	10/1-6/15	0	SW-W	Jct Rd 377- T42N R1W S4	End of Road
4798	SECUNDA CREEK	2	YRLONG	YRLONG	YRLONG	YRLONG	0	C	MP 2.3- T42N R2W S34	MP 3.7- T41N R2W S3
4799	(PO) PARTRIDGE RIDGE	2	0	0	0	0	0		Jct Rd 4743- T40N R2E S26	NE Sec 26-Rd 4743-T40N R2E S26
4800	SALMON CREEK	3	YRLONG	0	0	0	0	SW-C	Jct Rd 700- T41N R6E S26	End of Road
4800 A	SALMON CREEK A	3	YRLONG	0	0	0	0	SW-C	Jct Rd 4800- T41N R6E S23	End of Road
4800 B	SALMON CREEK B	3	YRLONG	0	0	0	0	SW-C	Jct Rd 4800- T41N R6E S27	End of Road
4800 C	SALMON CREEK C	3	YRLONG	0	0	0	0	SW-C	Jct Rd 4800- T41N R6E S27	End of Road






DESIGNATED ROADS

D I S T R I C T	36 CFR 261.54 (a) RESTRICTED VEHICLE AND PERIOD "0" Indicates No Restriction				
					

ROAD NUMBER	ROAD NAME	D I S T R I C T	RESTRICTED VEHICLE AND PERIOD					REASON	RESTRICTED LOCATION	
			Tractor	Motorcycle	Snowmobile	ATV	Bicycle		FROM	TO
4800 E	SALMON CREEK E	3	YRLONG	0	0	0	0	SW-C	Jct Rd 4800- T41N R6E S27	End of Road
4802	SYRINGA CREEK	3	YRLONG	0	0	0	0	SW-C	Jct Rd 4800- T41N R6E S27	End of Road
4802 A	SYRINGA A	3	YRLONG	0	0	0	0	SW-C	Jct Rd 4802- T41N R6E S28	End of Road
4802 B	SYRINGA B	3	YRLONG	0	0	0	0	SW-C	Jct Rd 4802- T41N R6E S21	End of Road
4802 C	SYRINGA C	3	YRLONG	0	0	0	0	SW-C	Jct Rd 4802- T41N R6E S28	End of Road
4802 D	SYRINGA D	3	YRLONG	0	0	0	0	SW-C	Jct Rd 4802- T41N R6E S21	End of Road
5002	SNOWSHOE RIDGE	5	10/1-6/15	0	0	0	0	SW	Jct Rd 5006- T34N R6E S12	End of Road
5005	SADDLE X	5	10/1-6/15	0	0	0	0	SW	Jct Rd 5006- T34N R6E S2	End of Road
5005 A	BUG RIDGE A	5	10/1-6/15	0	0	0	0	SW	Jct Rd 5005- T34N R6E S2	End of Road
5005 B	BUG SADDLE	5	10/1-6/15	0	0	0	0	SW	Jct Rd 5005- T34N R6E S1	End of Road
5005 C	BUG RIDGE C	5	10/1-6/15	0	0	0	0	SW	Jct Rd 5005- T34N R6E S1	End of Road
5005 D	BUG RIDGE D	5	10/1-6/15	0	0	0	0	SW	Jct Rd 5005C- T34N R6E S1	End of Road
5005 E	BUG RIDGE E	5	10/1-6/15	0	0	0	0	SW	Jct Rd 5005D- T34N R6E S1	End of Road
5005 F	BUG RIDGE F	5	10/1-6/15	0	0	0	0	SW	Jct Rd 5005- T34N R6E S1	End of Road
5005 G	BUG RIDGE G	5	10/1-6/15	0	0	0	0	SW	Jct Rd 5005- T34N R6E S1	End of Road
5005 H	BUG	5	10/1-6/15	0	0	0	0	SW	Jct Rd 5005- T34N R6E S1	End of Road
5006	DUMMY RIDGE	5	0	0	0	0	0		Jct Rd 5125	MP 3.6 Rd 5006B- T34N R6E S1
5006	DUMMY RIDGE	5	YRLONG	0	0	0	0	SW	MP 3.6 Jct Rd 5006B- T34N R6E S1	End of Road
5006 A	DUMMY RIDGE A	5	YRLONG	0	0	0	0	SW	Jct Rd 5006- T35N R6E S36	End of Road
5006 B	DUMMY RIDGE B	5	YRLONG	0	0	0	0	SW	Jct Rd 5006- T34N R6E S1	End of Road
5006 C	DUMMY RIDGE LOG SET	5	YRLONG	0	0	0	0	SW	Jct Rd 5006- T35N R6E S36	End of Road
5006 D	DUMMY RIDGE D	5	YRLONG	0	0	0	0	SW	Jct Rd 5006- T35N R6E S35	End of Road
5007	OLD FAN CREEK	5	10/1-6/15	0	0	0	0	SW	Jct Rd 514- T34N R6E S36	Jct Rd 5107- T34N R6E S35
5007 A	OLD FAN CREEK A	5	YRLONG	0	0	0	0	SW	Jct Rd 5007- T34N R6E S35	End of Road
5007 B	OLD FAN CREEK B	5	YRLONG	0	0	0	0	SW	Jct Rd 5007A- T34N R6E S35	End of Road
5009	MUD CREEK LOOKOUT	5	0	0	0	0	0		Jct Rd 516	MP 0.45- Jct Rd 5009A
5009	MUD CREEK LOOKOUT	5	YRLONG	10/1-12/1	10/1-12/1	10/1-12/1	0	SW-W	Jct Rd 5009A- T34N R6E S33	Jct Rd 514B
5009 A	MUD CREEK LOOKOUT A	5	YRLONG	0	0	0	0	SW	Jct Rd 5009- T34N R6E S33	End of Road
5009 B	MUD CREEK LOOKOUT B	5	YRLONG	0	0	0	0	SW	Jct Rd 5009- T34N R6E S33	End of Road
5010	UPPER FOUR BIT	5	YRLONG	0	0	0	0	SW	Jct Rd 5550- T34N R7E S19	End of Road
5011	OPAL CREEK	5	YRLONG	YRLONG	0	YRLONG	0	SW	Jct Rd 5115- T34N R6E S17	MP 1.2 End of Road
5012	EAST FAN CONTOUR	5	0	0	0	0	0		Jct Rd 5107	End of Road
5013	AUS-WAP	5	10/1-6/15	10/1-12/1	10/1-12/1	10/1-12/1	0	SW-W	Jct Rd 5006- T35N R6E S35	End of Road
5015	UPPER AUSTIN	5	10/1-6/15	10/1-12/1	10/1-12/1	10/1-12/1	0	SW-W	Jct Rd 5013- T35N R6E S35	End of Road
5015 A	UPPER AUSTIN A	5	10/1-6/15	10/1-12/1	10/1-12/1	10/1-12/1	0	SW-W	Jct Rd 5015- T35N R6E S35	End of Road
5015 C	UPPER AUSTIN C	5	10/1-6/15	10/1-12/1	10/1-12/1	10/1-12/1	0	W	Jct Rd 5015- T35N R6E S35	End of Road
5017	NAN CREEK	5	YRLONG	YRLONG	0	YRLONG	0	SW-W	Jct Rd 519- T34N R6E S31	End of Road
5017 A	NAN CREEK A	5	YRLONG	YRLONG	0	YRLONG	0	SW-W	Jct Rd 5017- T33N R6E S6	End of Road
5018	YAKUS CREEK CONTOUR	5	YRLONG	YRLONG	0	YRLONG	0	SW-W	Jct Rd 514- T33N R6E S5	End of Road
5019	UPPER LOLO	5	0	0	0	0	0		Jct Rd 103	End of Road

DESIGNATED ROADS

D I S T R I C T	36 CFR 261.54 (a) RESTRICTED VEHICLE AND PERIOD "0" Indicates No Restriction				
					

ROAD NUMBER	ROAD NAME	D I S T R I C T	RESTRICTED VEHICLE AND PERIOD					REASON	RESTRICTED LOCATION	
									FROM	TO
5020	PIONEER RIDGE	5	0	0	0	0	0		Jct Rd 5021	Jct Rd 535
5021	PIONEER CONTOUR	5	0	0	0	0	0		Jct Rd 535	End of Road
5021 A	PIONEER CONTOUR A	5	YRLONG	0	0	0	0	SW	Jct Rd 5021- T35N R6E S3	End of Road
5021 B	PIONEER CONTOUR B	5	YRLONG	0	0	0	0	SW	Jct Rd 5021- T36N R6E S35	End of Road
5021 C	PIONEER CONTOUR C	5	YRLONG	0	0	0	0	SW	Jct Rd 5021- T36N R6E S35	End of Road
5021 D	PIONEER CONTOUR D	5	YRLONG	0	0	0	0	SW	Jct Rd 5021C- T36N R6E S35	End of Road
5021 E	PIONEER CONTOUR E	5	0	0	0	0	0		Jct Rd 5201	End of Road
5022	TRUAX	5	10/1-6/15	0	0	0	0	SW	Jct Rd 5019- T35N R6E S11	End of Road
5022 A	TRUAX A	5	10/1-6/15	0	0	0	0	SW	Jct Rd 5022- T35N R6E S2	End of Road
5022 B	TRUAX B	01	10/1-6/15	0	0	0	0	SW	Jct Rd 5022- T35N R06 S02	End of Road
5023	LINDA CREEK	5	YRLONG	10/1-12/1	10/1-12/1	10/1-12/1	0	SW-W	Jct Rd 500- T34N R6E S21	End of Road
5024	ELDORADO CONTOUR	5	YRLONG	10/1-12/1	10/1-12/1	10/1-12/1	0	SW	Jct Rd 5023- T34N R6E S22	End of Road
5025	UTAH STUB	5	10/1-6/15	10/1-12/1	10/1-12/1	10/1-12/1	0	W	Jct Rd 5026B- T35N R6E S33	End of Road
5026	CHAMOOK RIDGE	5	10/1-6/15	10/1-12/1	10/1-12/1	10/1-12/1	0	W	Jct Rd 5135- T35N R6E S21	End of Road
5026 A	CHAMOOK RIDGE A	5	10/1-6/15	10/1-12/1	10/1-12/1	10/1-12/1	0	SW-W	Jct Rd 5026- T35N R6E S21	End of Road
5026 B	CHAMOOK RIDGE B	5	10/1-6/15	10/1-12/1	10/1-12/1	10/1-12/1	0	W	Jct Rd 5026- T35N R6E S33	End of Road
5026 C	CHAMOOK RIDGE C	5	10/1-6/15	10/1-12/1	10/1-12/1	10/1-12/1	0	W	Jct Rd 5026- T35N R6E S33	End of Road
5026 D	CHAMOOK RIDGE D	5	10/1-6/15	10/1-12/1	10/1-12/1	10/1-12/1	0	W	Jct Rd 5026- T35N R6E S33	End of Road
5026 E	UPPER MIKE WHITE CREEK	5	10/1-6/15	10/1-12/1	10/1-12/1	10/1-12/1	0	W	Jct Rd 5026- T35N R6E S28	End of Road
5026 F	NEVADA FORK	5	10/1-6/15	10/1-12/1	10/1-12/1	10/1-12/1	0	W	Jct Rd 5026- T35N R6E S33	End of Road
5027	WHITE RIDGE	5	YRLONG	YRLONG	10/1-12/1	YRLONG	0	SW-W	Jct Rd 5135- T35N R6E S21	End of Road
5027 A	WHITE RIDGE A	5	YRLONG	YRLONG	10/1-12/1	YRLONG	0	SW-W	Jct Rd 5027- T35N R6E S21	End of Road
5027 B	WHITE RIDGE B	5	YRLONG	YRLONG	10/1-12/1	YRLONG	0	SW-W	Jct Rd 5027- T35N R6E S21	End of Road
5028	CHAMOOK LOOP	5	10/1-6/15	10/1-12/1	10/1-12/1	10/1-12/1	0	W	Jct Rd 5026- T35N R6E S28	End of Road
5028 A	CHAMOOK LOOP A	5	10/1-6/15	10/1-12/1	10/1-12/1	10/1-12/1	0	W	Jct Rd 5028- T35N R6E S29	End of Road
5031	YOOSA RIDGE	5	0	0	0	0	0		Jct Rd 5138	MP 0.43 Rd 5033- T35N R7E S6
5031	YOOSA RIDGE	5	YRLONG	YRLONG	10/1-12/1	YRLONG	0	W	MP 0.43 Rd 5033- T35N R7E S6	End of Road
5031 A	YOOSA RIDGE A	5	YRLONG	YRLONG	10/1-12/1	YRLONG	0	W	Jct Rd 5031- T35N R7E S5	End of Road
5031 C	YOOSA RIDGE C	5	YRLONG	YRLONG	10/1-12/1	YRLONG	0	W	Jct Rd 5031- T36N R7E S32	End of Road
5033	UPPER TRAY	5	0	0	0	0	0		Jct Rd 5031	End of Road
5034	PRISM CREEK	5	0	0	0	0	0		Jct Rd 528	End of Road
5035	CHAWAPITI	5	10/1-6/15	10/1-12/1	10/1-12/1	10/1-12/1	0	W	Jct Rd 523- T35N R6E S27	End of Road
5035 B	CHAWAPITI B	5	10/1-6/15	10/1-12/1	10/1-12/1	10/1-12/1	0	W	Jct Rd 5035- T35N R6E S35	End of Road
5038	CAMP CREEK FACE	5	YRLONG	0	0	0	0	SW	Jct Rd 5138- T35N R6E S1	End of Road
5039	DOLLAR CREEK CONN	5	0	0	0	0	0		Jct Rd 500	End of Road
5040	TWO BIT LOOP	5	0	0	0	0	0		Jct Rd 5042	End of Road
5041	FOUR BIT CREEK	5	YRLONG	0	0	0	0	SW	Jct Rd 101- T34N R7E S17	End of Road
5042	TWO BIT CREEK	5	0	0	0	0	0		Jct Rd 500	End of Road
5042 A	TWO BIT A	5	0	0	0	0	0		Jct Rd 5042	End of Road
5043	VIEW	5	YRLONG	0	0	0	0	SW	Jct Rd 5107- T34N R6E S23	End of Road

DESIGNATED ROADS

D I S T R I C T	36 CFR 261.54 (a) RESTRICTED VEHICLE AND PERIOD "0" Indicates No Restriction				
					

ROAD NUMBER	ROAD NAME	D I S T R I C T	RESTRICTED VEHICLE AND PERIOD					REASON	RESTRICTED LOCATION	
			Tractor	Motorcycle	Snowmobile	ATV	Bicycle		FROM	TO
5043 A	VIEW A	5	YRLONG	0	0	0	0	SW	Jct Rd 5043- T34N R6E S23	End of Road
5044	SHORTY	5	0	0	0	0	0		Jct Rd 5107	End of Road
5046	KATE CREEK	5	YRLONG	10/1-12/1	10/1-12/1	10/1-12/1	0	SW	Jct Rd 500- T34N R6E S27	End of Road
5047	HORNET RIDGE	5	YRLONG	0	0	0	0	SW	Jct Rd 5007- T34N R6E S26	End of Road
5047 A	HORNET RIDGE A	5	YRLONG	0	0	0	0	SW	Jct Rd 5047- T34N R6E S26	End of Road
5048	SHELL RIDGE	5	YRLONG	0	0	0	0	SW	Jct Rd 535- T35N R6E S3	End of Road
5048 A	SHELL RIDGE A	5	YRLONG	0	0	0	0	SW	Jct Rd 5048- T36N R6E S33	End of Road
5049	HIGH LOLO ROAD	5	YRLONG	10/1-6/30	YRLONG	10/1-6/30	0	SW	Jct Rd 5150- T35N R6E S31	End of Road
5050	LOLO CREEK CONNECTION	5	0	0	0	0	0		Jct Rd 103	MP 0.5 Rd 5155- T35N R6E S20
5050	LOLO CREEK CONNECTION	5	YRLONG	YRLONG	YRLONG	YRLONG	YRLONG	SW-C	MP 0.5 Rd 5155- T35N R6E S20	End of Road
5051	BUCKNER CREEK	5	0	0	0	0	0		Jct Rd 100	Jct Rd 5118
5052	BLUE RIDGE	3	10/1-6/15	0	0	0	0	SW	Jct Rd 250- T37N R6E S26	End of Road
5052 A	BLUE RIDGE A	3	10/1-6/15	0	0	0	0	SW	Jct Rd 5052- T37N R6E S27	End of Road
5052 B	BLUE RIDGE B	3	10/1-6/15	0	0	0	0	SW	Jct Rd 5055A- T37N R6E S27	Jct Rd 5052
5052 C	BLUE RIDGE C	3	10/1-6/15	0	0	0	0	SW	Jct Rd 5052B- T37N R6E S27	End of Road
5053	BUSINESS GULCH	3	10/1-6/15	0	0	0	0	SW	Jct Rd 250- T37N R6E S26	End of Road
5053 A	BUSINESS GULCH A	3	10/1-6/15	0	0	0	0	SW	Jct Rd 5053- T37N R6E S26	End of Road
5054	OXFORD MEADOWS	3	0	0	0	0	0		Jct Rd 670- T38N R7E S30	Forest Bdy- T38N R7E S31
5054 A	OXFORD MINE	3	0	0	0	0	0		Jct Rd 5054- T38N R7E S30	End of Road
5055	JOHNSON GULCH	3	10/1-6/15	0	0	0	0	SW	Jct Rd 5282- T37N R6E S23	Forest Bdry- T37N R6E S23
5055 A	JOHNSON GULCH A	3	YRLONG	0	0	0	0	SW	Jct 5055 - T37N R6E S23	End of Road
5055 B	JOHNSON GULCH B	3	YRLONG	0	0	0	0	SW	Jct Rd 5055- T37N R6E S23	End of Road
5055 C	JOHNSON GULCH C	3	YRLONG	0	0	0	0	SW	Jct Rd 5055- T37N R6E S23	End of Road
5056	BLUE GULCH	3	YRLONG	0	0	0	0	SW	Jct Rd 250K- T37N R6E S34	End of Road
5101	SIBERIA CONTOUR	5	YRLONG	0	0	0	0	SW	Jct Rd 535- T35N R6E S3	End of Road
5102	BOUNDARY	5	10/1-6/15	0	0	0	0	SW	Jct Rd 535- T35N R6E S19	Forest Bdry T35N R6E S19
5102 A	DEER GULCH	5	10/1-6/15	0	0	0	0	SW	Jct Rd 5102- T35N R6E S19	Forest Bdry T35N R6E S19
5102 B	BOUNDARY B	5	10/1-6/15	0	0	0	0	SW	Jct Rd 5102- T35N R6E S19	End of Road
5102 C	BOUNDARY C	5	10/1-6/15	0	0	0	0	SW	Jct Rd 5102- T35N R6E S18	End of Road
5102 D	BOUNDARY DEE	5	10/1-6/15	0	0	0	0	SW	Jct Rd 5102C- T35N R6E S18	End of Road
5102 E	BOUNDARY EVE	5	10/1-6/15	0	0	0	0	SW	Jct Rd 5102C- T35N R6E S18	End of Road
5102 F	BOUNDARY F	5	10/1-6/15	0	0	0	0	SW	Jct Rd 5102- T35N R6E S19	End of Road
5103	MUD LOOP	5	0	0	0	0	0		Jct Rd 5111	End of Road
5104	STRAY RIDGE	5	YRLONG	10/1-12/1	10/1-12/1	10/1-12/1	0	W	Jct Rd 454- T33N R6E S8	End of Road
5104 A	STRAY RIDGE A	5	YRLONG	10/1-12/1	10/1-12/1	10/1-12/1	0	W	Jct Rd 5104- T33N R6E S7	MP 0.2 End of Road
5105	MIDDLE YAKUS	5	0	0	0	0	0		Jct Rd 454	Jct Rd 514
5106	LYNX CREEK	5	10/1-6/15	0	0	0	0	SW	Jct Rd 519- T34N R6E S31	End of Road
5106 A	LYNX A	5	YRLONG	YRLONG	0	YRLONG	0	SW	Jct Rd 5106- T34N R6E S31	End of Road
5106 B	LYNX B	5	YRLONG	YRLONG	0	YRLONG	0	SW	Jct Rd 5106- T34N R6E S31	End of Road
5107	EAST FAN CREEK	5	0	0	0	0	0		Jct Rd 519	MP 8.0 Rd 5108- T34N R6E S13

DESIGNATED ROADS

D I S T R I C T	36 CFR 261.54 (a) RESTRICTED VEHICLE AND PERIOD "0" Indicates No Restriction				
					

ROAD NUMBER	ROAD NAME		RESTRICTED VEHICLE AND PERIOD					REASON	RESTRICTED LOCATION	
									FROM	TO
5107	EAST FAN CREEK	5	YRLONG	0	0	0	0	SW	MP 8.0 Jct Rd 5108- T34N R6E S13	End of Road
5107 A	EAST FAN CREEK A	5	YRLONG	0	0	0	0	SW	Jct Rd 5107- T34N R6E S34	End of Road
5107 D	EAST FAN CREEK D	5	YRLONG	0	0	0	0	SW	Jct Rd 5107C- T34N R6E S34	End of Road
5108	LUNCH CREEK	5	0	0	0	0	0		Jct Rd 5107	End of Road
5108 A	LUNCH CREEK A	5	0	0	0	0	0		Jct Rd 5108	End of Road
5109	DOLLAR CREEK CONTOUR	5	0	0	0	0	0		Jct Rd 5039	End of Road
5110	SIX BIT CREEK	5	0	0	0	0	0		Jct Rd 524	End of Road
5111	MUD CONTOUR	5	0	0	0	0	0		Jct Rd 518	End of Road
5111 A	MUD CONTOUR A	5	YRLONG	YRLONG	10/1-12/1	YRLONG	0	SW-W	Jct Rd 5111- T34N R6E S30	Jct Rd 518A
5111 B	MUD CONTOUR B	5	YRLONG	0	0	0	0	SW	Jct Rd 5111- T34N R6E S30	Forest Bdry T34N R6E S30
5111 C	MUD CONTOUR C	5	YRLONG	0	0	0	0	SW	Jct Rd 5111B- T34N R6E S30	Jct Rd 5111B
5112	BRADFORD	5	0	0	0	0	0		Jct Rd 100	Forest Bdry
5112 A	BRADFORD A	5	YRLONG	0	0	0	0	SW	Jct Rd 5112- T34N R6E S18	End of Road
5112 B	BRADFORD B	5	YRLONG	0	0	0	0	SW	Jct Rd 5112- T34N R6E S7	End of Road
5112 C	BRADFORD C	5	YRLONG	0	0	0	0	SW	Jct Rd 5112- T34N R6E S7	Forest Bdry T34N R6E S7
5114	BRADFORD CONNECTION	5	YRLONG	0	0	0	0	SW	Jct Rd 5112- T34N R6E S7	Forest Bdry T34N R6E S6
5114 A	BRADFORD CONNECTION A	5	YRLONG	0	0	0	0	SW	Jct Rd 5114- T34N R6E S7	Forest Bdry T34N R6E S7
5114 B	BRADFORD CONNECTION B	5	YRLONG	0	0	0	0	SW	Jct Rd 5114- T34N R6E S6	Jct Rd 5114A
5115	MUD CREEK RIDGE	5	0	0	0	0	0		Jct Rd 100	Jct Rd 5119
5115 H	MUD CREEK RIDGE H	5	YRLONG	0	0	0	0	SW	Jct Rd 5115- T34N R6E S17	End of Road
5116	LOLO TROUT CREEK	5	0	0	0	0	0		Jct Rd 5112	Forest Bdry
5117	MAY CREEK CONTOUR	5	YRLONG	0	0	0	0	SW	Jct Rd 5125- T34N R6E S2	MP 0.3 End of Road
5117 A	MAY CREEK CONTOUR A	5	YRLONG	0	0	0	0	SW	Jct Rd 5117- T34N R6E S2	End of Road
5118	NORTH FORK MUD CREEK	5	10/1-6/15	0	0	0	0	SW	Jct Rd 5118F- T34N R6E S20	Jct Rd 5051
5118 A	NORTH FORK LOOP	5	10/1-6/15	0	0	0	0	SW	Jct Rd 5118- T34N R6E S19	Jct Rd 5051
5118 B	MUD HEAD WATERS	5	YRLONG	0	0	0	0	SW	Jct Rd 5118- T34N R6E S20	Jct Rd 518
5118 C	NORTH LOOP	5	10/1-6/15	0	0	0	0	SW	Jct Rd 5118A- T34N R6E S19	Forest Bdry T34N R6E S19
5118 E	NORTH FORK MUD CREEK E	5	YRLONG	0	0	0	0	SW	Jct Rd 5118- T34N R6E S19	End of Road
5118 F	NORTH FORK MUD CREEK F	5	YRLONG	0	0	0	0	SW	Jct Rd 5118- T34N R6E S20	End of Road
5118 G	NORTH FORK MUD CREEK G	5	YRLONG	0	0	0	0	SW	Jct Rd 5144- T34N R6E S29	End of Road
5119	SNOW CREEK	5	0	0	0	0	0		Jct Rd 500	Jct Rd 518
5119 B	SNOW CREEK B	5	10/1-6/15	0	0	0	0	SW	Jct Rd 5119A- T34N R6E S28	End of Road
5119 J	SNOW CREEK J	5	YRLONG	YRLONG	0	YRLONG	0	SW	Jct Rd 5119C- T34N R6E S28	End of Road
5119 K	SNOW CREEK K	5	10/1-6/15	0	0	0	0	SW	Jct Rd 5119A- T34N R6E S28	End of Road
5119 M	SNOW CREEK M	5	YRLONG	YRLONG	0	YRLONG	0	SW	Jct Rd 5119J- T34N R6E S28	End of Road
5119 N	SNOW CREEK N	5	10/1-6/15	0	0	0	0	SW	Jct Rd 5119A- T34N R6E S28	End of Road
5119 P	SNOW CREEK P	5	YRLONG	10/1-12/1	10/1-12/1	10/1-12/1	0	SW	Jct Rd 5119- T34N R6E S21	End of Road
5120	CEDAR CREEK CONTOUR	5	0	0	0	0	0		Jct Rd 500	MP 0.14 Jct Rd 5121
5120	CEDAR CREEK CONTOUR	5	YRLONG	YRLONG	0	YRLONG	0	SW	MP 0.14 Jct Rd 5121	MP 0.94- End of Road
5120 A	DORA CIRCLE	5	YRLONG	0	0	0	0	SW	Jct Rd 5120- T34N R6E S16	End of Road






DESIGNATED ROADS

D I S T R I C T	36 CFR 261.54 (a) RESTRICTED VEHICLE AND PERIOD "0" Indicates No Restriction				
					

ROAD NUMBER	ROAD NAME							REASON	RESTRICTED LOCATION	
									FROM	TO
5121	DORA CREEK	5	0	0	0	0	0		Jct Rd 5120	MP 1.6 Rd 5121A- T34N R6E S15
5121	DORA CREEK	5	YRLONG	10/1-12/1	10/1-12/1	10/1-12/1	0	SW-W	MP 1.6 Rd 5121A- T34N R6E S15	End of Road- S10
5121 A	DORA CREEK A	5	YRLONG	10/1-12/1	10/1-12/1	10/1-12/1	0	SW	Jct Rd 5121- T34N R6E S15	End of Road
5121 B	DORA CREEK B	5	YRLONG	10/1-12/1	10/1-12/1	10/1-12/1	0	SW	Jct Rd 5121- T34N R6E S15	End of Road
5122	EVA CREEK	5	0	0	0	0	0		Jct Rd 500	Jct Rd 5125
5122 A	EVA RIDGE	5	0	0	0	0	0		Jct Rd 5122	End of Road
5122 B	EVA CREEK B	5	YRLONG	0	0	0	0	SW	Jct Rd 5122- T34N R6E S11	End of Road
5123	ELDORADO FACE	5	YRLONG	10/1-12/1	10/1-12/1	10/1-12/1	0	SW-W	Jct Rd 500- T34N R6E S27	Jct Rd 500- S14
5123 A	ELDORADO FACE A	5	YRLONG	YRLONG	YRLONG	YRLONG	YRLONG	C	Jct Rd 500- T34N R6E S14	Jct Rd 5123
5124	ELDORADO RIDGE	5	0	0	0	0	0		Jct Rd 5122	Jct Rd 5125
5124 B	ELDORADO RIDGE B	5	YRLONG	0	0	0	0	SW	Jct Rd 5124- T34N R6E S11	End of Road
5124 C	ELDORADO RIDGE C	5	10/1-6/15	0	0	0	0	SW	Jct Rd 5124- T34N R6E S11	End of Road
5124 D	ELDORADO RIDGE D	5	YRLONG	0	0	0	0	SW	Jct Rd 5124- T34N R6E S11	End of Road
5124 F	ELDORADO RIDGE F	5	YRLONG	0	0	0	0	SW	Jct Rd 5124- T34N R6E S11	End of Road
5124 G	ELDORADO RIDGE G	5	YRLONG	YRLONG	YRLONG	YRLONG	YRLONG	C	Jct Rd 5124- T34N R6E S11	End of Road
5124 H	ELDORADO RIDGE H	5	YRLONG	0	0	0	0	SW	Jct Rd 5124D- T34N R6E S10	End of Road
5124 J	ELDORADO RIDGE J	5	YRLONG	0	0	0	0	SW	Jct Rd 5124D- T34N R6E S10	End of Road
5125	MAY CREEK CONNECTION	5	0	0	0	0	0		Jct Rd 500	Jct Rd 520
5126	WAPITI CREEK	5	0	0	0	0	0		Jct Rd 520	MP 0.8- T35N R6E S34
5126	WAPITI CREEK	5	YRLONG	0	0	0	0	SW	MP 0.8- T35N R6E S34	End of Road
5126 A	WAPITI	5	YRLONG	0	0	0	0	SW	Jct Rd 5126- T35N R6E S34	End of Road
5126 B	WAPITI BACK	5	YRLONG	0	0	0	0	SW	Jct Rd 5126- T35N R6E S34	End of Road
5126 C	WAPITI C	5	YRLONG	0	0	0	0	SW	Jct Rd 5126- T35N R6E S34	End of Road
5127	MOX CREEK	5	0	0	0	0	0		Jct Rd 528	Jct Rd 523
5127 A	MOX CREEK A	5	0	0	0	0	0		Jct Rd 5127	End of Road
5128	MOX CREEK CONNECTION	5	YRLONG	YRLONG	0	YRLONG	0	SW	Jct Rd 523- T35N R6E S23	Jct Rd 5127
5128 A	MOX LANDING	5	YRLONG	YRLONG	10/1-12/1	YRLONG	0	SW	Jct Rd 5128- T35N R6E S14	End of Road
5129	BESS CREEK	5	10/1-6/15	10/1-12/1	10/1-12/1	10/1-12/1	0	W	Jct Rd 5130- T35N R7E S5	End of Road
5130	KNOLL CREEK	5	0	0	0	0	0		Jct Rd 103	MP 0.4
5130	KNOLL CREEK	5	10/1-6/15	10/1-12/1	10/1-12/1	10/1-12/1	0	W	MP 0.4	End of Road
5130 A	YEW RIDGE	5	10/1-6/15	10/1-12/1	10/1-12/1	10/1-12/1	0	W	Jct Rd 5130- T35N R7E S4	End of Road
5130 B	BESS RIDGE	5	10/1-6/15	10/1-12/1	10/1-12/1	10/1-12/1	0	W	Jct Rd 5130- T35N R7E S5	End of Road
5130 C	KNOLL KNOB	5	10/1-6/15	10/1-12/1	10/1-12/1	10/1-12/1	0	W	Jct Rd 5130- T35N R7E S4	End of Road
5130 D	NORTH CONTOUR	5	10/1-6/15	10/1-12/1	10/1-12/1	10/1-12/1	0	W	Jct Rd 5130- T35N R7E S3	End of Road
5130 E	FUR RIDGE	5	10/1-6/15	10/1-12/1	10/1-12/1	10/1-12/1	0	W	Jct Rd 5130- T35N R7E S3	End of Road
5130 F	BUCK RIDGE	5	10/1-6/15	10/1-12/1	10/1-12/1	10/1-12/1	0	W	Jct Rd 5130- T35N R7E S3	End of Road
5131	BRADY CREEK	5	YRLONG	0	0	0	0	SW	Jct Rd 100- T34N R6E S5	End of Road
5131 A	BRADY CONTOUR A	5	YRLONG	0	0	0	0	SW	Jct Rd 5131- T34N R6E S7	End of Road
5131 B	UPPER BRADY CREEK	5	YRLONG	0	0	0	0	SW	Jct Rd 5131- T34N R6E S8	End of Road
5132	NEVADA APRIL CREEK CONN	5	0	0	0	0	0		Jct Rd 100	Jct Rd 520

DESIGNATED ROADS

D I S T R I C T	36 CFR 261.54 (a) RESTRICTED VEHICLE AND PERIOD "0" Indicates No Restriction				
					

ROAD NUMBER	ROAD NAME	D I S T R I C T						REASON	RESTRICTED LOCATION	
									FROM	TO
5132 A	APRIL ROCK PIT	5	0	0	0	0	0		Jct Rd 5132	End of Road
5133	UPPER NEVADA CREEK	5	10/1-6/15	10/1-12/1	10/1-12/1	10/1-12/1	0	SW-W	Jct Rd 5132- T34N R6E S5	End of Road
5133 A	UPPER NEVADA CREEK A	5	10/1-6/15	10/1-12/1	10/1-12/1	10/1-12/1	0	SW-W	Jct Rd 5133- T34N R6E S5	End of Road
5134	NEVADA CREEK CONTOUR	5	0	0	0	0	0		Jct Rd 5132	Jct Rd 520
5135	WHITE CREEK	5	0	0	0	0	0		Jct Rd 100	MP 1.6 Jct Rd 5027
5135	WHITE CREEK	5	YRLONG	0	0	0	0	SW	Jct Rd 5027	Jct Rd 521
5135 A	WHITE CREEK A	5	YRLONG	YRLONG	0	YRLONG	0	SW	Jct Rd 5135- T35N R6E S21	End of Road
5136	LOLO FACE	5	YRLONG	YRLONG	0	YRLONG	0	SW	Jct Rd 103- T35N R6E S10	Jct Rd 521A
5136 A	LOLO FACE CONNECTION	5	YRLONG	YRLONG	0	YRLONG	0	SW	Jct Rd 5136- T35N R6E S16	Jct Rd 103
5137	COONS ROAD	5	YRLONG	0	0	0	0	SW	Jct Rd 5135- T35N R6E S28	MP 0.4 End of Road
5137 A	COONS ROAD A	5	YRLONG	0	0	0	0	SW	Jct Rd 5137- T35N R6E S28	End of Road
5138	TRAY CREEK	5	0	0	0	0	0		Jct Rd 103	End of Road
5140	SWEDE CREEK	5	0	0	0	0	0		Jct Rd 535	Forest Bdry- T36N R6E S31
5140	SWEDE CREEK	5	YRLONG	0	0	0	0	SW	Forest Bdry- T36N R6E S31	End of Road
5140 B	SWEDE CREEK B	5	YRLONG	0	0	0	0	SW	Jct Rd 5140- T35N R6E S6	End of Road
5141	DAN LEE CONNECTION	5	0	0	0	0	0		Jct Rd 535	MP 2.7- T35N R6E S7
5141	DAN LEE CONNECTION	5	YRLONG	0	0	0	0	SW	MP 2.7 T35N R6E S7	MP 5.8 T35N R6E S6
5141	DAN LEE CONNECTION	5	0	0	0	0	0		MP 5.8- T35N R6E S6	Jct Rd 542
5141 A	DAN LEE CONNECTION A	5	10/1-6/15	0	0	0	0	SW	Jct Rd 5141- T36N R6E S31	MP 0.85 SW Sec 31
5141 B	DAN LEE CONNECTION B	5	10/1-6/15	0	0	0	0	SW	Jct Rd 5141- T36N R6E S30	End of Road
5141 C	DAN LEE CONNECTION C	5	10/1-6/15	0	0	0	0	SW	Jct Rd 5141- T36N R6E S31	End of Road
5141 E	DAN LEE CONNECTION E	5	YRLONG	0	0	0	0	SW	Jct Rd 5141- T36N R6E S30	End of Road
5142	GREER GULCH	5	0	0	0	0	0		Jct Rd 540- T36N R6E S32	Jct Rd 5142A- T36N R6E S32
5142	GREER GULCH	5	YRLONG	YRLONG	0	YRLONG	0	SW	Jct Rd 5142A- T36N R6E S32	Jct Rd 5141
5142 A	GREER GULCH A	5	YRLONG	YRLONG	0	YRLONG	0	SW	Jct Rd 5142- T36N R6E S32	End of Road
5142 B	GREER GULCH B	5	0	0	0	0	0		Jct Rd 5142	End of Road
5143	NANCY PLACER	5	YRLONG	YRLONG	0	YRLONG	0	SW	Jct Rd 5142A- T36N R6E S32	End of Road
5144	MURDER ROAD	5	YRLONG	0	0	0	0	SW	Jct Rd 5118B- T34N R6E S29	End of Road
5145	DEWEY MOUNTAIN	3	10/1-6/15	0	0	0	0	SW	Jct Rd 542- T36N R6E S17	End of Road
5145 A	DEWEY MOUNTAIN A	3	10/1-6/15	0	0	0	0	SW	Jct Rd 5145- T36N R6E S20	End of Road
5145 B	DEWEY MOUNTAIN B	3	10/1-6/15	0	0	0	0	SW	Jct Rd 5145- T36N R6E S20	End of Road
5145 F	DEWEY MOUNTAIN F	3	10/1-6/15	0	0	0	0	SW	Jct Rd 5145- T36N R6E S17	End of Road
5146	LOCO ROAD	5	YRLONG	YRLONG	10/1-12/1	YRLONG	0	SW	Jct Rd 100- T35N R6E S29	End of Road
5147	TRAIL RIDGE	5	YRLONG	0	0	0	0	SW	Jct Rd 5173- T36N R6E S15	End of Road
5148	COLE CREEK CONTOUR	5	YRLONG	0	0	0	0	SW	Jct Rd 541- T36N R6E S21	End of Road
5149	DEWEY CONTOUR	5	YRLONG	0	0	0	0	SW	Jct Rd 541- T36N R6E S20	End of Road
5150	OLD MUSSELSHELL	5	YRLONG	10/1-6/30	YRLONG	10/1-6/30	0	SW-W	Jct Rd 100- T34N R6E S6	Jct Rd 100- T35N R6E S29
5150	OLD MUSSELSHELL	5	10/1-6/30	0	0	0	0	M	Jct Rd 100- T35N R6E S29	End of Road
5150 A	SHELL CONTOUR A	5	YRLONG	10/1-6/30	YRLONG	10/1-6/30	0	SW	Jct Rd 5150- T34N R6E S6	Jct Rd 505B
5150 B	SHELL CONTOUR B	5	YRLONG	10/1-6/30	YRLONG	10/1-6/30	0	SW	Jct Rd 5150- T34N R6E S6	Jct Rd 505B






DESIGNATED ROADS

D I S T R I C T	36 CFR 261.54 (a) RESTRICTED VEHICLE AND PERIOD "0" Indicates No Restriction				
					

ROAD NUMBER	ROAD NAME							REASON	RESTRICTED LOCATION	
									FROM	TO
5150 C	SHELL CONTOUR C	5	YRLONG	10/1-6/30	YRLONG	10/1-6/30	0	SW	Jct Rd 5150- T34N R6E S5	Jct Rd 5150B
5150 D	OLD SHELL	5	YRLONG	YRLONG	YRLONG	YRLONG	0	SW-W	Jct Rd 5150- T34N R6E S6	End of Road
5151	BENCHMARK	5	YRLONG	0	0	0	0	SW	Jct Rd 521- T35N R6E S21	End of Road
5152	COUNTY CONTOUR	5	YRLONG	YRLONG	YRLONG	YRLONG	0	SW-C	Jct Rd 5050- T35N R6E S20	Jct Rd 5155
5152 D	COUNTRY CONTOUR D	5	YRLONG	YRLONG	YRLONG	YRLONG	0	SW-C	Jct Rd 5152- T35N R6E S17	End of Road
5152 E	COUNTY CONTOUR E	5	YRLONG	YRLONG	YRLONG	YRLONG	0	SW-C	Jct Rd 5152- T35N R6E S17	End of Road
5153	19 MILE CONTOUR	3	YRLONG	YRLONG	0	YRLONG	0	SW	Jct Rd 556- T36N R7E S1	End of Road
5153 A	19 MILE CONTOUR A	3	YRLONG	YRLONG	0	YRLONG	0	SW	Jct Rd 5153- T36N R8E S6	End of Road
5154	MUSSELSHELL FACE	5	YRLONG	0	0	0	0	SW	Jct Rd 5156- T36N R6E S33	End of Road
5154 A	MUSSELSHELL FACE A	5	YRLONG	0	0	0	0	SW	Jct Rd 5154- T36N R6E S33	End of Road
5154 B	MUSSELSHELL FACE B	5	YRLONG	0	0	0	0	SW	Jct Rd 5154- T36N R6E S32	Jct Rd 5154
5154 C	MUSSELSHELL FACE C	5	YRLONG	0	0	0	0	SW	Jct Rd 5154- T36N R6E S33	End of Road
5155	OLD HEMLOCK	5	YRLONG	YRLONG	YRLONG	YRLONG	0	SW-C	Jct Rd 535- T35N R6E S3	Jct Rd 5152 T35N R6E S17
5155	OLD HEMLOCK	5	YRLONG	YRLONG	YRLONG	YRLONG	YRLONG	SW-C	Jct Rd 5152 T35N R6E S17	Jct Rd 535
5155 A	OLD HEMLOCK A	5	YRLONG	YRLONG	YRLONG	YRLONG	YRLONG	SW-C	Jct Rd 5155- T35N R6E S9	End of Road
5155 B	OLD HEMLOCK B	5	YRLONG	YRLONG	YRLONG	YRLONG	YRLONG	SW-C	Jct Rd 5155A- T35N R6E S9	End of Road
5155 C	OLD HEMLOCK C	5	YRLONG	YRLONG	YRLONG	YRLONG	YRLONG	SW-C	Jct Rd 5155A- T35N R6E S9	End of Road
5155 D	OLD HEMLOCK D	5	YRLONG	YRLONG	YRLONG	YRLONG	YRLONG	SW-C	Jct Rd 5155- T35N R6E S9	End of Road
5155 E	OLD HEMLOCK E	5	YRLONG	YRLONG	YRLONG	YRLONG	YRLONG	SW-C	Jct Rd 5155- T35N R6E S9	End of Road
5155 F	OLD HEMLOCK F	5	YRLONG	YRLONG	YRLONG	YRLONG	YRLONG	SW	Jct Rd 5155- T35N R6E S4	End of Road
5156	GOLD CREEK CUT OFF	5	0	0	0	0	0		Jct Rd 535	Jct Rd 540
5156 A	MUSSELSHELL	5	YRLONG	0	0	0	0	SW	Jct Rd 5156- T36N R6E S33	End of Road
5156 B	GOLD SHELL	5	YRLONG	0	0	0	0	SW	Jct Rd 5156- T35N R6E S4	End of Road
5156 C	SHELL	5	YRLONG	0	0	0	0	SW	Jct Rd 5156- T36N R6E S32	End of Road
5157	SIBERIA CREEK	5	0	0	0	0	0		Jct Rd 5021	End of Road
5158	DUTCHMAN CREEK	5	0	0	0	0	0		Jct Rd 5021	End of Road
5158 A	DUTCHMAN A	5	0	0	0	0	0		Jct Rd 5158	End of Road
5158 B	DUTCHMAN B	5	0	0	0	0	0		Jct Rd 5158	End of Road
5158 C	DUTCHMAN C	5	0	0	0	0	0		Jct Rd 5158	End of Road
5158 D	DUTCHMAN D	5	YRLONG	0	0	0	0	SW	Jct Rd 5158- T35N R6E S3	End of Road
5158 E	DUTCHMAN E	5	0	0	0	0	0		Jct Rd 5158	End of Road
5159	MIDDLE CONTOUR	3	YRLONG	YRLONG	10/1-12/1	YRLONG	0	SW-W	Jct Rd 103- T36N R8E S6	End of Road
5159 A	MIDDLE CONTOUR A	3	YRLONG	YRLONG	10/1-12/1	YRLONG	0	SW-W	Jct Rd 5159- T36N R8E S6	End of Road
5160	GROVES CONNECTION	3	0	0	0	0	0		Jct Rd 250- T36N R6E S9	End of Road
5160 C	GROVES CONNECTION C	3	YRLONG	0	0	0	0	SW	Jct Rd 5160- T36N R6E S8	End of Road
5160 E	GROVES CONNECTION E	3	YRLONG	0	0	0	0	SW	Jct Rd 5160- T36N R6E S8	End of Road
5160 F	GROVES CONNECTION F	3	YRLONG	0	0	0	0	SW	Jct Rd 5160- T36N R6E S8	End of Road
5160 H	GROVES CONNECTION H	3	YRLONG	0	0	0	0	SW	Jct Rd 5160- T36N R6E S8	End of Road
5160 J	GROVES CONNECTION J	3	YRLONG	0	0	0	0	SW	Jct Rd 5160- T36N R6E S8	End of Road
5160 K	GROVES CONNECTION K	3	YRLONG	0	0	0	0	SW	Jct Rd 5160- T36N R6E S7	End of Road

DESIGNATED ROADS

D I S T R I C T	36 CFR 261.54 (a) RESTRICTED VEHICLE AND PERIOD "0" Indicates No Restriction				
					

ROAD NUMBER	ROAD NAME	D I S T R I C T	RESTRICTED VEHICLE AND PERIOD					REASON	RESTRICTED LOCATION	
									FROM	TO
5160 M	GROVES CONNECTION M	3	YRLONG	YRLONG	0	YRLONG	0	SW	Jct Rd 5160- T36N R6E S6	End of Road
5160 P	GROVES CONNECTION P	3	YRLONG	YRLONG	0	YRLONG	0	SW-W	Jct Rd 5160- T36N R6E S6	End of Road
5160 R	GROVES CONNECTION R	3	YRLONG	YRLONG	0	YRLONG	0	SW-W	Jct Rd 5160- T36N R6E S7	Jct Rd 5160K
5161	ARMSTRONG GULCH	3	10/1-6/15	0	0	0	0	SW	Jct Rd 250- T36N R6E S17	Jct Rd 5180
5161 A	ARMSTRONG CONNECTION	3	10/1-6/15	0	0	0	0	SW	Jct Rd 5161- T36N R6E S17	End of Road
5161 B	ARM B	3	10/1-6/15	0	0	0	0	SW	Jct Rd 5161- T36N R6E S18	End of Road
5161 C	ARM C	3	10/1-6/15	0	0	0	0	SW	Jct Rd 5161- T36N R6E S18	End of Road
5161 D	ARM D	3	10/1-6/15	0	0	0	0	SW	Jct Rd 5161- T36N R6E S18	Jct Rd 5180
5161 E	ARM E	3	10/1-6/15	0	0	0	0	SW	Jct Rd 5161- T36N R6E S18	Jct Rd 5180
5162	CLEARWATER GULCH CONN	3	10/1-5/15	10/1-5/15	YRLONG	10/1-5/15	10/1-5/15	F	Jct Rd 538- T36N R5E S1	End of Road
5163	OROFINO CONTOUR	3	10/1-6/15	0	0	0	0	SW	Jct Rd 5160- T36N R6E S8	End of Road
5163 A	OROFINO CONTOUR A	3	10/1-6/15	0	0	0	0	SW	Jct Rd 5163- T36N R6E S8	End of Road
5163 B	OROFINO CONTOUR B	3	10/1-6/15	0	0	0	0	SW	Jct Rd 5163- T36N R6E S8	Jct Rd 5161
5164	MUTT CREEK	3	YRLONG	YRLONG	10/1-12/1	YRLONG	0	W	Jct Rd 555- T36N R7E S11	End of Road
5164 A	MUTT CREEK A	3	YRLONG	YRLONG	10/1-12/1	YRLONG	0	W	Jct Rd 5164- T36N R7E S11	End of Road
5164 B	MUTT CREEK B	3	YRLONG	YRLONG	10/1-12/1	YRLONG	0	W	Jct Rd 5164- T36N R7E S11	End of Road
5167	THOMPSON GULCH	3	0	0	0	0	0		Jct Rd 250- T36N R6E S17	MP 0.2- T36N R6E S17
5167	THOMPSON GULCH	3	10/1-6/15	0	0	0	0	SW	MP 0.2- T36N R6E S17	NE Sec 18
5168	SEVEN BIT	5	YRLONG	YRLONG	10/1-12/1	YRLONG	0	W	Jct Rd 524- T35N R7E S31	End of Road
5169	WEST FORK ROSEBUD CREEK	3	0	0	0	0	0		Jct Rd 5160- T36N R6E S8	MP 0.1- T36N R6E S8
5169	WEST FORK ROSEBUD CREEK	3	YRLONG	0	0	0	0	SW	MP 0.1- T36N R6E S8	Jct Rd 538
5170	RED CLOUD RIDGE	3	0	0	0	0	0		Jct Rd 5173- T36N R6E S17	Jct Rd 5170H- T36N R6E S16
5170	RED CLOUD RIDGE	3	10/1-6/15	0	0	0	0	SW	Jct Rd 5170H- T36N R6E S16	End of Road
5170 A	RED CLOUD RIDGE A	3	YRLONG	0	0	0	0	SW	Jct Rd 5170- T36N R6E S16	End of Road
5170 B	RED CLOUD RIDGE B	3	10/1-6/15	0	0	0	0	SW	Jct Rd 5170- T36N R6E S9	End of Road
5170 C	RED CLOUD RIDGE C	3	10/1-6/15	0	0	0	0	SW	Jct Rd 5170- T36N R6E S9	End of Road
5170 D	RED CLOUD RIDGE D	3	10/1-6/15	0	0	0	0	SW	Jct Rd 5170C- T36N R6E S9	End of Road
5170 E	RED CLOUD RIDGE E	3	10/1-6/15	0	0	0	0	SW	Jct Rd 5170C- T36N R6E S3	End of Road
5170 H	RED CLOUD RIDGE H	3	10/1-6/15	0	0	0	0	SW	Jct Rd 5170- T36N R6E S16	End of Road
5170 J	RED CLOUD RIDGE J	3	10/1-6/15	0	0	0	0	SW	Jct Rd 5170C- T36N R6E S3	End of Road
5170 N	RED CLOUD RIDGE N	3	YRLONG	0	0	0	0	SW	Jct Rd 5170- T36N R6E S9	End of Road
5171	OLD LOLO CROSSING	5	YRLONG	YRLONG	YRLONG	YRLONG	0	SW-W	Jct Rd 5150D- T34N R6E S5	End of Road
5172	EAST FORK OROFINO CR	3	YRLONG	0	0	0	0	SW	Jct Rd 547- T36N R6E S1	End of Road
5172 A	EAST FORK OROFINO CR A	3	YRLONG	0	0	0	0	SW	Jct Rd 5172- T36N R6E S12	End of Road
5172 B	EAST FORK OROFINO CR B	3	YRLONG	0	0	0	0	SW	Jct Rd 5172- T36N R6E S12	End of Road
5173	LOST HAT SADDLE	3	0	0	0	0	0		Jct Rd 250- T36N R6E S17	End of Road
5173 A	LOST HAT SADDLE A	3	YRLONG	0	0	0	0	SW	Jct Rd 5173- T36N R6E S15	End of Road
5173 C	LOST HAT SADDLE C	3	YRLONG	0	0	0	0	SW	Jct Rd 5173- T36N R6E S14	End of Road
5173 D	LOST HAT SADDLE D	3	YRLONG	0	0	0	0	SW	Jct Rd 5173- T36N R6E S14	End of Road
5173 E	LOST HAT SADDLE E	3	YRLONG	0	0	0	0	SW	Jct Rd 5173- T36N R6E S13	End of Road

DESIGNATED ROADS

D I S T R I C T	36 CFR 261.54 (a) RESTRICTED VEHICLE AND PERIOD "0" Indicates No Restriction				
					

ROAD NUMBER	ROAD NAME	D I S T R I C T						REASON	RESTRICTED LOCATION	
									FROM	TO
5173 F	LOST HAT SADDLE F	3	YRLONG	0	0	0	0	SW	Jct Rd 5173E- T36N R6E S13	End of Road
5173 J	LOST HAT SADDLE J	3	0	0	0	0	0		Jct Rd 5173- T36N R6E S16	End of Road
5174	LONG RIDGE	5	0	0	0	0	0		Jct Rd 5156- T35N R6E S8	MP 2.8- T35N R6E S8
5174	LONG RIDGE	5	YRLONG	0	0	0	0	SW	MP 2.8- T35N R6E S8	End of Road
5174 A	LONG RIDGE A	5	YRLONG	0	0	0	0	SW	Jct Rd 5174- T35N R6E S5	End of Road
5174 B	CLOSE CORNER	5	YRLONG	0	0	0	0	SW	Jct Rd 5174- T35N R6E S5	End of Road
5174 C	LONG RIDGE TOP	5	YRLONG	0	0	0	0	SW	Jct Rd 5174- T35N R6E S5	End of Road
5174 D	LONG	5	0	0	0	0	0		Jct Rd 5174	End of Road
5175	CHUTE	5	0	0	0	0	0		Jct Rd 540	Jct Rd 5174
5175 A	CHUTE A	5	YRLONG	YRLONG	0	YRLONG	0	SW	Jct Rd 5175- T35N R6E S5	End of Road
5176	CHUTE LOOP	5	YRLONG	0	0	0	0	SW	Jct Rd 5175- T35N R6E S5	Jct Rd 5174
5176 A	CHUTE LOOP A	5	YRLONG	0	0	0	0	SW	Jct Rd 5176- T35N R6E S5	End of Road
5179	LOLO FORKS	5	YRLONG	0	0	0	0	SW	Jct Rd 520- T35N R6E S15	End of Road
5180	GOLD COIN	3	0	0	0	0	0		Jct Rd 250- T36N R5E S13	Forest Bdry- T36N R6E S18
5180	GOLD COIN	3	10/1-6/15	0	0	0	0	SW	Forest Bdry- T36N R6E S18	Jct Rd 5160
5180 A	GOLD COIN A	3	10/1-6/15	0	0	0	0	SW	Jct Rd 5180- T36N R6E S7	End of Road
5180 C	GOLD COIN C	3	10/1-6/15	0	0	0	0	SW	Jct Rd 5180- T36N R6E S7	End of Road
5180 S	GOLD COIN S	3	10/1-6/15	0	0	0	0	SW	Jct Rd 5180- T36N R6E S18	Forest Bdry
5180 Y	GOLD COIN Y	3	10/1-6/15	0	0	0	0	SW	Jct Rd 5180S- T36N R6E S18	End of Road
5180 Z	GOLD COIN Z	3	10/1-6/15	0	0	0	0	SW	Jct Rd 5180- T36N R6E S18	End of Road
5181	EAST GREER GULCH	5	YRLONG	YRLONG	0	YRLONG	0	SW	Jct 5142- T36N R6E S32	End of Road
5182	LOWER GREER GULCH	5	YRLONG	YRLONG	0	YRLONG	0	SW	Jct 5181- T36N R6E S29	End of Road
5182 A	LOWER GREER GULCH A	5	YRLONG	YRLONG	0	YRLONG	0	SW	Jct 5182- T36N R6E S29	End of Road
5183	FAN CREEK FIASCO	5	YRLONG	0	0	0	0	SW	Jct 5107C- T34N R6E S34	End of Road
5185	CAMP CREEK CONNECTION	5	YRLONG	0	0	0	0	SW	Jct Rd 5019- T35N R6E S11	Jct Rd 529
5185 A	CAMP CREEK CONNECTION A	5	YRLONG	0	0	0	0	SW	Jct Rd 5185- T35N R6E S11	End of Road
5188	BRICK CREEK	5	YRLONG	10/1-12/1	10/1-12/1	10/1-12/1	0	SW-W	Jct Rd 519- T34N R6E S33	End of Road
5188 A	BRICK CREEK A	5	YRLONG	10/1-12/1	10/1-12/1	10/1-12/1	0	SW-W	Jct Rd 5188- T34N R6E S33	End of Road
5191 A	PIERCE POWDER HOUSE	3	YRLONG	YRLONG	YRLONG	YRLONG	YRLONG	F	Jct Rd 5191- T37N R5E S27	End of Road
5192	MOX	5	YRLONG	YRLONG	0	YRLONG	0	SW	Jct Rd 5192A- T35N R6E S14	Jct Rd 5192B
5192 B	MOX B	5	YRLONG	YRLONG	0	YRLONG	0	SW	Jct Rd 528- T35N R6E S14	End of Road
5195	OX CREEK	5	YRLONG	0	0	0	0	SW	Jct Rd 5127- T35N R6E S13	End of Road
5196	MOX-CHAMOOK	5	0	0	0	0	0		Jct Rd 5127	End of Road
5196 A	CHAM-MOX	5	YRLONG	YRLONG	0	YRLONG	0	SW	Jct Rd 5196- T35N R6E S14	End of Road
5201	HEM CREEK CONNECTION	3	0	0	0	0	0		Jct Rd 250- T37N R6E S26	Jct Rd 5201E- T37N R7E S30
5201	HEM CREEK CONNECTION	3	YRLONG	YRLONG	YRLONG	YRLONG	0	W	Jct Rd 5201E- T37N R7E S30	End of Road
5201 A	EAST FORK RIDGE	3	0	0	0	0	0		Jct Rd 5201- T37N R6E S26	End of Road
5201 C	TRAIL 88	3	0	0	0	0	0		Jct Rd 5201- T36N R6E S25	End of Road
5201 E	SYLVAN RIDGE	3	0	0	0	0	0		Jct Rd 5201- T37N R7E S30	End of Road
5201 F	HEM CREEK CONNECTION F	3	YRLONG	YRLONG	YRLONG	YRLONG	0	W	Jct Rd 5201G- T37N R7E S30	End of Road

DESIGNATED ROADS

D I S T R I C T	36 CFR 261.54 (a) RESTRICTED VEHICLE AND PERIOD "0" Indicates No Restriction				
					

ROAD NUMBER	ROAD NAME	D I S T R I C T	RESTRICTED VEHICLE AND PERIOD					REASON	RESTRICTED LOCATION	
			Tractor	Motorcycle	Snowmobile	ATV	Bicycle		FROM	TO
5201 G	HEM CREEK CONNECTION G	3	YRLONG	YRLONG	YRLONG	YRLONG	0	W	Jct Rd 5201- T37N R7E S30	End of Road
5201 H	HEM CREEK CONNECTION H	3	YRLONG	YRLONG	YRLONG	YRLONG	0	W	Jct Rd 5201- T37N R7E S30	End of Road
5201 J	HEM CREEK CONNECTION J	3	YRLONG	YRLONG	YRLONG	YRLONG	0	W	Jct Rd 5201H- T37N R7E S30	End of Road
5201 M	HEM CREEK CONNECTION M	3	YRLONG	YRLONG	YRLONG	YRLONG	0	W	Jct Rd 5201F- T37N R7E S30	End of Road
5202	EAST FORK FRENCH	3	10/1-6/15	0	0	0	0	SW	Jct Rd 5201- T37N R6E S35	End of Road
5202 A	EAST FORK FRENCH A	3	10/1-6/15	0	0	0	0	SW	Jct Rd 5202- T37N R6E S35	End of Road
5202 B	EAST FORK FRENCH B	3	10/1-6/15	0	0	0	0	SW	Jct Rd 5202A- T37N R6E S35	End of Road
5202 C	EAST FORK FRENCH C	3	10/1-6/15	0	0	0	0	SW	Jct Rd 5202- T37N R6E S35	End of Road
5203	THOMPSON P	3	YRLONG	0	0	0	0	SW	Jct Rd 250M- T37N R6E S34	End of Road
5204	SOUTH MUSSELSHELL	5	YRLONG	YRLONG	YRLONG	YRLONG	YRLONG	SW-W	Jct Rd 540- T36N R6E S33	End of Road
5205	PIONEER MINE	5	YRLONG	0	0	0	0	SW	Jct Rd 5157- T35N R6E S3	End of Road
5206	MUSSELSHELL RIDGE	5	YRLONG	YRLONG	YRLONG	YRLONG	YRLONG	SW-W	Jct Rd 5204- T36N R6E S27	End of Road
5208	SYLVAN BRC	3	YRLONG	0	0	0	0	SW	Jct Rd 5216- T37N R7E S20	End of Road
5208 A	SYLVAN BRC A	3	YRLONG	0	0	0	0	SW	Jct Rd 5208- T37N R7E S20	End of Road
5208 B	SYLVAN BRC B	3	YRLONG	0	0	0	0	SW	Jct Rd 5208- T37N R7E S19	End of Road
5208 C	SYLVAN BRC C	3	YRLONG	0	0	0	0	SW	Jct Rd 5208B- T37N R7E S19	End of Road
5209	FRENCH ELK	3	YRLONG	YRLONG	0	YRLONG	0	SW	Jct Rd 669- T37N R7E S7	End of Road
5209 A	ELK CREEK A	3	YRLONG	YRLONG	0	YRLONG	0	SW	Jct Rd 5209- T37N R7E S7	End of Road
5209 C	ELK CREEK C	3	YRLONG	YRLONG	0	YRLONG	0	SW	Jct Rd 5209A- T37N R7E S6	End of Road
5209 D	ELK CREEK D	3	YRLONG	YRLONG	0	YRLONG	0	SW	Jct Rd 5209C- T37N R7E S6	End of Road
5209 E	FRENCH ELK E	3	YRLONG	YRLONG	0	YRLONG	0	SW	Jct Rd 5209C- T37N R7E S6	End of Road
5209 F	FRENCH ELK F	3	YRLONG	YRLONG	0	YRLONG	0	SW	Jct Rd 5209D- T37N R7E S6	End of Road
5209 G	ELK CREEK G	3	YRLONG	YRLONG	0	YRLONG	0	SW	Jct Rd 5209- T37N R7E S6	End of Road
5209 H	ELK CREEK H	3	YRLONG	YRLONG	0	YRLONG	0	SW	Jct Rd 5209G- T37N R7E S6	End of Road
5209 J	ELK CREEK J	3	YRLONG	YRLONG	0	YRLONG	0	SW	Jct Rd 5209- T37N R7E S7	End of Road
5209 K	ELK CREEK K	3	YRLONG	YRLONG	0	YRLONG	0	SW	Jct Rd 5209A- T37N R7E S7	End of Road
5210	JOY CREEK RIDGE	3	YRLONG	YRLONG	10/1-12/1	YRLONG	0	W	Jct Rd 547- T37N R7E S33	End of Road
5211	DUMB ELK	5	10/1-6/15	0	0	0	0	SW	Jct Rd 5020- T36N R6E S34	End of Road
5211 A	DUMB ELK RIDGE	5	10/1-6/15	0	0	0	0	SW	Jct Rd 5211- T36N R6E S35	End of Road
5212	SKYLINE	5	10/1-6/15	0	0	0	0	SW	Jct Rd 535- T36N R6E S26	End of Road
5213	HOOK LODGE	3	0	0	0	0	0		Jct Rd 250- T38N R7E S32	Jct Rd 5213C
5213	HOOK LODGE	3	YRLONG	YRLONG	YRLONG	YRLONG	0	SW-W	MP 10.6 Jct 5213C- T38N R7E S7	End of Road- T39N R7E S32
5213 B	LODGE CONNECTION	3	YRLONG	0	YRLONG	0	0	W	Jct Rd 5213- T38N R7E S6	Jct Rd 74205
5213 C	HOOK LODGE C	3	0	0	0	0	0		Jct Rd 5213-	Jct Rd 670- T38N R7E S7
5214	TAMARACK CREEK	3	YRLONG	YRLONG	0	YRLONG	0	SW	Jct Rd 547- T37N R7E S2	End of Road
5214 A	TAMARACK CREEK A	3	YRLONG	YRLONG	0	YRLONG	0	SW	Jct Rd 5214- T37N R7E S3	End of Road
5215	TAMARACK RIDGE	3	0	0	0	0	0		Jct Rd 547- T37N R7E S22	Jct Rd 5216
5215 A	TAMARACK RIDGE A	3	YRLONG	YRLONG	0	YRLONG	0	W	Jct Rd 5215- T37N R7E S21	End of Road
5215 B	TAMARACK RIDGE B	3	YRLONG	YRLONG	YRLONG	YRLONG	0	W	Jct Rd 5215- T37N R7E S16	End of Road
5215 C	TAMARACK RIDGE C	3	0	0	0	0	0		Jct Rd 5215- T37N R7E S21	End of Road






DESIGNATED ROADS

D I S T R I C T	36 CFR 261.54 (a) RESTRICTED VEHICLE AND PERIOD "0" Indicates No Restriction				
					

ROAD NUMBER	ROAD NAME	DISTRICT						REASON	RESTRICTED LOCATION	
			Tractor	Motorcycle	Snowmobile	ATV	Bicycle		FROM	TO
5215 G	TAMARACK RIDGE G	3	YRLONG	0	0	0	0	SW	Jct Rd 5215- T37N R7E S16	End of Road
5216	TAMARACK FACE	3	0	0	0	0	0		Jct Rd 250- T37N R6E S25	End of Road
5216 C	TAMARACK FACE C	3	YRLONG	0	0	0	0	SW	Jct Rd 5216- T37N R7E S17	End of Road
5216 E	TAMARACK FACE E	3	YRLONG	YRLONG	0	YRLONG	0	SW	Jct Rd 5216- T37N R7E S30	End of Road
5216 F	TAMARACK FACE F	3	YRLONG	YRLONG	0	YRLONG	0	SW	Jct Rd 5216E- T37N R7E S19	End of Road
5216 G	TAMARACK FACE G	3	YRLONG	0	0	0	0	SW	Jct Rd 5216- T37N R7E S5	End of Road
5216 H	TAMARACK FACE H	3	YRLONG	0	0	0	0	SW	Jct Rd 5216G- T37N R7E S5	End of Road
5216 J	TAMARACK FACE J	3	YRLONG	0	0	0	0	SW	Jct Rd 5216J- T37N R7E S4	End of Road
5216 K	TAMARACK FACE K	3	YRLONG	0	0	0	0	SW	Jct Rd 5216- T37N R7E S5	End of Road
5216 L	TAMARACK FACE	3	YRLONG	YRLONG	YRLONG	YRLONG	0	W	Jct Rd 5216- T37N R7E S8	End of Road
5216 M	TAMARACK FACE M	3	YRLONG	YRLONG	YRLONG	YRLONG	0	W	Jct Rd 5216- T37N R7E S17	End of Road
5217	TAMARACK POINT	3	YRLONG	YRLONG	YRLONG	YRLONG	0	W	Jct Rd 5215- T37N R7E S16	End of Road
5217 A	TAMARACK POINT A	3	YRLONG	YRLONG	YRLONG	YRLONG	0	W	Jct Rd 5217- T37N R7E S16	End of Road
5217 B	TAMARACK POINT B	3	YRLONG	YRLONG	YRLONG	YRLONG	0	SW-W	Jct Rd 5217- T37N R7E S16	End of Road
5217 C	TAMARACK POINT C	3	YRLONG	YRLONG	YRLONG	YRLONG	0	SW-W	Jct Rd 5217- T37N R7E S9	End of Road
5218	SEVEN MILE RIDGE CONN	3	0	0	0	0	0		Jct Rd 547- T37N R7E S11	Jct Rd 660
5220	UPPER PINE CREEK	3	0	0	0	0	0		Jct Rd 660- T37N R7E S1	End of Road
5220 A	UPPER PINE CREEK A	3	YRLONG	YRLONG	YRLONG	YRLONG	0	SW-W	Jct Rd 5220- T38N R8E S31	End of Road
5222	LOST BUGLE	3	YRLONG	YRLONG	YRLONG	YRLONG	0	W	Jct Rd 547- T36N R7E S4	End of Road
5222 D	LOST BUGLE D	3	YRLONG	YRLONG	YRLONG	YRLONG	0	W	Jct Rd 5222- T37N R7E S31	End of Road
5222 E	LOST BUGLE E	3	YRLONG	YRLONG	YRLONG	YRLONG	0	W	Jct Rd 5222- T36N R7E S30	End of Road
5223	TRAIL 58	5	YRLONG	0	0	0	0	SW	Jct Rd 5126- T34N R6E S3	End of Road
5223 A	TRAIL 58 A	5	YRLONG	0	0	0	0	SW	Jct Rd 5223- T34N R6E S2	End of Road
5223 B	TRAIL 58 B	5	YRLONG	0	0	0	0	SW	Jct Rd 5223- T34N R6E S2	End of Road
5223 C	TRAIL 58 C	5	YRLONG	0	0	0	0	SW	Jct 5223 - T34N R6E S2	End of Road
5225	EAST LARCH	3	0	0	0	0	0		Jct Rd 660- T37N R7E S23	Jct Rd 547
5226	UPPER LARCH	3	0	0	0	0	0		Jct Rd 660- T37N R7E S23	Jct Rd 660
5226 A	UPPER LARCH A	3	YRLONG	YRLONG	10/1-12/1	YRLONG	0	W	Jct Rd 5226- T37N R7E S13	End of Road
5226 B	UPPER LARCH B	3	YRLONG	YRLONG	0	YRLONG	0	SW	Jct Rd 5226- T37N R7E S12	End of Road
5226 C	UPPER LARCH C	3	YRLONG	YRLONG	0	YRLONG	0	SW	Jct Rd 5226- T37N R7E S12	End of Road
5227	SEVEN MILE	3	0	0	0	0	0		Jct Rd 660- T37N R7E S11	Jct Rd 5227A- T37N R8E S7
5227	SEVEN MILE	3	YRLONG	YRLONG	YRLONG	YRLONG	0	W	MP 1.47 Jct 5227A- T37N R8E S7	End of Road
5227 A	SEVEN MILE POINT	3	YRLONG	YRLONG	YRLONG	YRLONG	0	W	Jct Rd 5227- T37N R7E S7	End of Road
5227 B	SEVEN MILE B	3	YRLONG	YRLONG	YRLONG	YRLONG	0	SW-W	Jct Rd 5227- T37N R7E S12	End of Road
5227 C	SEVEN MILE C	3	YRLONG	YRLONG	YRLONG	YRLONG	0	SW	Jct Rd 5227- T37N R7E S12	End of Road
5230	EAST RIDGE	3	YRLONG	0	0	0	0	SW	Jct Rd 5226- T37N R7E S13	End of Road
5230 B	EAST RIDGE B	3	YRLONG	0	0	0	0	SW	Jct Rd 5230- T37N R7E S13	End of Road
5231	TAMARACK KNOB	3	YRLONG	0	0	0	0	SW	Jct Rd 5215G- T37N R7E S16	End of Road
5235	LARCH BUTTE	3	YRLONG	YRLONG	10/1-12/1	YRLONG	0	W	Jct Rd 660- T37N R7E S14	End of Road
5235 A	LARCH BUTTE A	3	YRLONG	YRLONG	10/1-12/1	YRLONG	0	W	Jct Rd 5235- T37N R7E S14	End of Road

DESIGNATED ROADS

D I S T R I C T	36 CFR 261.54 (a) RESTRICTED VEHICLE AND PERIOD "0" Indicates No Restriction				
					

ROAD NUMBER	ROAD NAME	D I S T R I C T	RESTRICTED VEHICLE AND PERIOD					REASON	RESTRICTED LOCATION	
									FROM	TO
5235 B	LARCH BUTTE B	3	YRLONG	YRLONG	10/1-12/1	YRLONG	0	W	Jct Rd 5235- T37N R7E S14	End of Road
5235 C	LARCH BUTTE C	3	YRLONG	YRLONG	10/1-12/1	YRLONG	0	W	Jct Rd 5235- T37N R7E S14	End of Road
5235 D	LARCH BUTTE D	3	YRLONG	YRLONG	10/1-12/1	YRLONG	0	W	Jct Rd 5235- T37N R7E S14	End of Road
5240	SEVEN MILE FACE	3	YRLONG	YRLONG	YRLONG	YRLONG	0	W	Jct Rd 660- T37N R8E S6	End of Road
5240 B	SEVEN MILE FACE B	3	YRLONG	YRLONG	10/1-12/1	YRLONG	0	W	Jct Rd 5240- T37N R8E S6	End of Road
5240 F	SEVEN MILE FACE F	3	YRLONG	YRLONG	10/1-12/1	YRLONG	0	W	Jct Rd 5240- T37N R8E S6	End of Road
5240 G	SEVEN MILE FACE G	3	YRLONG	YRLONG	10/1-12/1	YRLONG	0	W	Jct Rd 5240- T37N R8E S6	End of Road
5240 J	SEVEN MILE FACE J	3	YRLONG	YRLONG	YRLONG	YRLONG	0	W	Jct Rd 5240- T37N R8E S6	End of Road
5241	NORTH PINE CREEK	3	YRLONG	YRLONG	YRLONG	YRLONG	0	SW-W	Jct Rd 660- T37N R7E S1	End of Road
5244	PINEY RIDGE	3	YRLONG	YRLONG	YRLONG	YRLONG	0	SW-W	Jct Rd 5241- T37N R7E S1	End of Road
5247	PINE CREEK FOUR	3	YRLONG	YRLONG	YRLONG	YRLONG	0	SW	Jct Rd 660- T37N R7E S1	End of Road
5250	HEM RIDGE	3	YRLONG	0	0	0	0	SW	Jct Rd 547- T37N R7E S15	End of Road
5250 A	HEMLOCK RIDGE BUTTE	3	YRLONG	0	0	0	0	SW	Jct Rd 5250- T37N R7E S10	End of Road
5251	SHAKE CREEK	3	YRLONG	0	0	0	0	SW	Jct Rd 250- T38N R7E S32	Jct Rd 670 S30
5251 A	SHAKE CREEK A	3	YRLONG	0	0	0	0	SW	Jct Rd 5251- T38N R7E S29	Jct Rd 670 S30
5251 B	SHAKE CREEK B	3	YRLONG	0	0	0	0	SW	Jct Rd 5251- T38N R7E S29	End of Road
5253	TAMARACK TOP	3	YRLONG	YRLONG	YRLONG	YRLONG	0	W	Jct Rd 5216- T37N R7E S8	End of Road
5253 A	TAMARACK TOP A	3	YRLONG	YRLONG	YRLONG	YRLONG	0	W	Jct Rd 5253- T37N R7E S8	End of Road
5253 B	TAMARACK TOP B	3	YRLONG	YRLONG	YRLONG	YRLONG	0	W	Jct Rd 5253- T37N R7E S8	End of Road
5254	PINE CREEK SIX	3	YRLONG	0	0	0	0	W	Jct Rd 547- T37N R7E S2	End of Road
5255	SHAKE	3	YRLONG	0	0	0	0	SW	Jct 5251B - T37N R6E S23	End of Road
5256	SIBERIA RIDGE	5	YRLONG	0	0	0	0	SW	Jct Rd 5157- T35N R6E S3	End of Road
5258	FIDELITY GULCH	3	10/1-6/15	0	0	0	0	SW	Jct Rd 250- T37N R6E S26	End of Road
5258 A	FIDELITY GULCH A	3	10/1-6/15	0	0	0	0	SW	Jct Rd 5258- T37N R6E S26	End of Road
5258 B	FIDELITY GULCH B	3	10/1-6/15	0	0	0	0	SW	Jct Rd 5258- T37N R6E S26	End of Road
5259	UPPER ROCK CREEK	3	0	0	0	0	0		Jct Rd 711- T40N R8E S36	MP 0.7- T40N R8E S6
5259	UPPER ROCK CREEK	3	YRLONG	0	0	0	0	SW	MP 0.7- T40N R8E S6	End of Road
5259 A	UPPER ROCK CREEK A	3	YRLONG	0	0	0	0	SW	Jct Rd 5259- T39N R8E S1	End of Road
5259 B	UPPER ROCK CREEK B	3	YRLONG	0	0	0	0	SW	Jct Rd 5259- T40N R8E S36	End of Road
5259 C	UPPER ROCK CREEK C	3	YRLONG	0	0	0	0	SW	Jct Rd 5259- T40N R8E S36	End of Road
5260	MUSH LAKE	3	YRLONG	0	0	0	0	SW	Jct Rd 5261- T39N R9E S6	End of Road
5260 A	MUSH LAKE A	3	YRLONG	0	0	0	0	SW	Jct Rd 5260- T39N R9E S6	End of Road
5260 C	MUSH LAKE C	3	YRLONG	0	0	0	0	SW	Jct Rd 5260- T39N R9E S6	End of Road
5261	UPPER COLD SPRINGS	3	YRLONG	0	0	0	0	SW	Jct Rd 711- T39N R9E S4	End of Road
5261 A	UPPER COLD SPRINGS A	3	YRLONG	0	0	0	0	SW	Jct Rd 5261- T39N R9E S8	End of Road
5261 C	UPPER COLD SPRINGS C	3	YRLONG	0	0	0	0	SW	Jct Rd 5261- T39N R9E S5	End of Road
5261 D	UPPER COLD SPRINGS D	3	YRLONG	0	0	0	0	SW	Jct Rd 5261- T39N R9E S6	End of Road
5262	ROC	3	YRLONG	0	0	0	0	SW	Jct Rd 5259B- T39N R8E S1	End of Road
5263	ROCKY	3	YRLONG	0	0	0	0	SW	Jct Rd 5259B- T39N R8E S1	End of Road
5278	CLEARWATER RIDGE	3	10/1-6/15	0	0	0	0	SW	Jct Rd 5160- T36N R6E S8	End of Road






DESIGNATED ROADS

D I S T R I C T	36 CFR 261.54 (a) RESTRICTED VEHICLE AND PERIOD "0" Indicates No Restriction				
					

ROAD NUMBER	ROAD NAME	D I S T R I C T	RESTRICTED VEHICLE AND PERIOD					REASON	RESTRICTED LOCATION		
			Tractor	Motorcycle	Snowmobile	ATV	Bicycle		FROM	TO	
5278 A	CLEARWATER RIDGE A	3	10/1-6/15	0	0	0	0	SW	Jct Rd 5278- T36N R6E S8	End of Road	
5279	SOUTH CHAMOOK	5	10/1-6/15	10/1-12/1	10/1-12/1	10/1-12/1	10/1-12/1	0	SW-W	Jct Rd 5026- T35N R6E S28	End of Road
5280	PINE MARTIN	3	10/1-6/15	10/1-12/1	10/1-12/1	10/1-12/1	10/1-12/1	0	W	Jct Rd 552- T37N R7E S21	End of Road
5280 A	PINE MARTIN A	3	10/1-6/15	10/1-12/1	10/1-12/1	10/1-12/1	10/1-12/1	0	W	Jct Rd 5280- T37N R7E S21	End of Road
5280 B	PINE MARTIN B	3	10/1-6/15	10/1-12/1	10/1-12/1	10/1-12/1	10/1-12/1	0	W	Jct Rd 5280- T37N R7E S20	End of Road
5281	ELK HORN	3	10/1-6/15	0	0	0	0	0	SW	Jct Rd 5215- T37N R7E S21	End of Road
5281 A	ELK HORN A	3	10/1-6/15	0	0	0	0	0	SW	Jct Rd 5281- T37N R7E S28	End of Road
5282	FRENCH FORD	3	0	0	0	0	0	0		Jct Rd 5055- T37N R6E S24	MP 2.35 For Bdry- T37N R7E S13
5282	FRENCH FORD	3	YRLONG	0	0	0	0	0	SW	MP 2.3 Forest Bdry- T37N R7E S13	End of Road
5282 C	FRENCH HORN	3	YRLONG	0	0	0	0	0	SW	Jct Rd 5282- T37N R7E S7	End of Road
5282 E	FRENCH FORD E	3	YRLONG	0	0	0	0	0	SW	Jct Rd 5282- T37N R7E S18	End of Road
5282 G	FRENCH FORD G	3	YRLONG	0	0	0	0	0	SW	Jct Rd 5282- T37N R7E S18	End of Road
5285	SNOW CONNECTION	5	YRLONG	0	0	0	0	0	SW-W	Jct Rd 5115- T34N R6E S21	Jct Rd 5285C
5285 C	SNOW CONNECTION C	5	YRLONG	0	0	0	0	0	SW-W	Jct Rd 5285- T34N R6E S21	End of Road
5295	COOL CREEK	3	0	0	0	0	0	0		Jct Rd 711- T39N R9E S10	Jct 5297- T39N R9E S3
5295	COOL CREEK	3	YRLONG	0	0	0	0	0	W	Jct Rd 5297- T39N R9E S3	End of Road
5296	ICE CREEK	3	YRLONG	YRLONG	YRLONG	YRLONG	YRLONG	0	SW-W	Jct Rd 5297- T39N R9E S3	End of Road
5297	UPPER COOL CREEK	3	0	0	0	0	0	0		Jct Rd 5295- T40N R9E S3	Jct Rd 5297A- T40N R9E S34
5297	UPPER COOL CREEK	3	YRLONG	YRLONG	0	YRLONG	0	0	SW-W	MP 3.29 Rd 5297A- T40N R9E S34	End of Road
5297 A	UPPER COOL SPRINGS A	3	10/1-6/15	0	0	0	0	0	SW	Jct Rd 5297- T40N R9E S34	End of Road
5297 B	UPPER COOL CREEK B	3	YRLONG	YRLONG	0	YRLONG	0	0	W	Jct Rd 5297- T39N R9E S3	End of Road
5297 C	UPPER COOL CREEK C	3	YRLONG	YRLONG	0	YRLONG	0	0	W	Jct Rd 5297- T40N R9E S3	End of Road
5301	TUMBLE CREEK	3	0	0	0	0	0	0		Jct Rd 246- T39N R7E S20	Jct Rd 724- T39N R7E S20
5301	TUMBLE CREEK	3	10/1-6/15	0	YRLONG	0	0	0	W	MP 0.7 Jct 724- T39N R7E S20	End of Road
5301 A	TUMBLE CREEK A	3	YRLONG	0	YRLONG	0	0	0	SW-W	Jct Rd 5301- T39N R7E S29	End of Road
5302	LODGE CREEK TIE	3	10/1-6/15	0	YRLONG	0	0	0	W	Jct Rd 5301- T39N R7E S32	End of Road
5303	TUMBLE LODGE	3	10/1-6/15	0	YRLONG	0	0	0	W	Jct Rd 5301- T39N R7E S32	End of Road
5303 A	TUMBLE LODGE A	3	YRLONG	0	YRLONG	0	0	0	SW-W	Jct Rd 5303- T39N R7E S32	End of Road
5311	LO MTN.	3	YRLONG	0	0	0	0	0	SW	Jct Rd 246J- T39N R7E S4	End of Road
5312	UPPER CHARLIE CREEK	03	0	0	0	0	0	0		Jct Rd 681- T40N R07E S19	End of Road
5312 A	LITTLE CHARLIE	03	0	0	0	0	0	0		Jct Rd 5312- T40N R07E S19	End of Road
5313	MIDDLE SHIN	3	10/1-6/15	0	0	0	0	0	SW	Jct Rd 5318- T39N R7E S16	Jct Rd 5319
5315	LEN FACE	3	10/1-6/15	0	0	0	0	0	SW	Jct Rd 5325- T40N R7E S17	End of Road
5316	LOWER LEN CREEK	3	10/1-6/15	0	0	0	0	0	SW	Jct Rd 5325- T40N R7E S17	End of Road
5317	LOWER SWANSON	3	10/1-6/15	0	0	0	0	0	W	Jct Rd 246- T39N R7E S5	End of Road
5317 A	LOWER SWANSON A	3	10/1-6/15	0	YRLONG	0	0	0	W	Jct Rd 5317- T39N R7E S8	End of Road
5317 B	LOWER SWANSON B	3	10/1-6/15	0	YRLONG	0	0	0	W	Jct Rd 5317- T39N R7E S9	End of Road
5317 C	LOWER SWANSON C	3	10/1-6/15	0	YRLONG	0	0	0	W	Jct Rd 5317- T39N R7E S9	End of Road
5317 D	LOWER SWANSON D	3	10/1-6/15	0	YRLONG	0	0	0	W	Jct Rd 5317- T39N R7E S4	End of Road
5318	BURRO CREEK	3	10/1-6/15	0	0	0	0	0	W	Jct Rd 5319- T39N R7E S16	End of Road

DESIGNATED ROADS

D I S T R I C T	36 CFR 261.54 (a) RESTRICTED VEHICLE AND PERIOD "0" Indicates No Restriction				
					

ROAD NUMBER	ROAD NAME	D I S T R I C T	RESTRICTED VEHICLE AND PERIOD					REASON	RESTRICTED LOCATION	
									FROM	TO
5319	SHIN POINT	3	10/1-6/15	0	0	0	0	W	Jct Rd 246- T39N R7E S17	End of Road
5320	EAST SHIN	3	10/1-6/15	0	0	0	0	SW	Jct Rd 5319- T39N R7E S21	End of Road
5321	TUM WASH	3	10/1-6/15	0	0	0	0	W	Jct Rd 677	End of Road
5322	SHEEP MOUNTAIN	3	10/1-6/15	0	0	0	0	W	Jct Rd 681- T40N R7E S32	End of Road
5322 A	SHEEP MOUNTAIN A	3	10/1-6/15	0	YRLONG	0	0	W	Jct Rd 5322- T40N R7E S29	End of Road
5323	SWANSON CREEK	3	10/1-6/15	0	0	0	0	W	Jct Rd 680- T40N R7E S31	End of Road
5323 A	SWAN A	3	10/1-6/15	0	YRLONG	0	0	W	Jct Rd 5322- T40N R7E S33	End of Road
5323 B	SWAN B	3	10/1-6/15	0	YRLONG	0	0	W	Jct Rd 5323- T40N R7E S33	End of Road
5324	GOLD CREEK	3	YRLONG	0	0	0	0	SW	Jct Rd 252- T41N R8E S25	End of Road
5324 A	GOLD CREEK A	3	YRLONG	0	0	0	0	SW	Jct Rd 5324- T41N R8E S26	End of Road
5325	LEN CREEK	3	0	0	0	0	0		Jct Rd 682- T40N R7E S17	Rd 681- End of Road
5325 A	LEN CREEK A	3	YRLONG	0	0	0	0	SW	Jct Rd 5325- T40N R7E S20	End of Road
5326	CHARLIE CREEK	3	YRLONG	0	0	0	0	SW	Jct Rd 681- T40N R7E S18	End of Road
5326 A	CHARLIE CREEK A	3	YRLONG	0	0	0	0	W	Jct Rd 5326- T40N R7E S19	Forest Bdry
5327	LEUTY CREEK	3	YRLONG	YRLONG	YRLONG	YRLONG	0	SW-W	Jct Rd 246- T40N R7E S7	End of Road
5328	UPPER SOURDOUGH	3	10/1-6/15	0	0	0	0	SW	Jct Rd 5325- T40N R7E S20	End of Road
5329	HAWK	3	YRLONG	YRLONG	YRLONG	YRLONG	0	SW	Jct Rd 246- T40 R7E S26	End of Road
5333	WOLF PUP	3	YRLONG	YRLONG	YRLONG	YRLONG	0	SW-W	Jct Rd 725- T40N R9E S17	End of Road
5334	WOLF CUB	3	YRLONG	YRLONG	YRLONG	YRLONG	0	SW-W	Jct Rd 725- T40N R9E S8	End of Road
5335	BALD EAGLE	3	YRLONG	0	0	0	0	SW	Jct Rd 682- T40N R7E S27	End of Road
5339	SOUTH SIDE	3	YRLONG	YRLONG	0	YRLONG	0	SW	Fern Creek	End of Road
5342	EAGLE LO	3	YRLONG	0	0	0	0	SW	Jct Rd 682- T40N R7E S23	End of Road
5353	NOAH CREEK	3	YRLONG	0	0	0	0	SW	Jct Rd 710- T41N R9E S10	End of Road
5356	LEN CONNECTION	3	10/1-6/15	0	0	0	0	SW	Jct Rd 5325- T40N R7E S20	Jct Rd 681
5356 A	LEN CONNECTION A	3	10/1-6/15	0	0	0	0	SW	Jct Rd 5356- T40N R7E S29	End of Road
5358	BONE ROAD	3	YRLONG	0	0	0	0	SW	Jct Rd 252- T41N R9E S29	End of Road
5359	RIB	3	YRLONG	0	0	0	0	SW	Jct Rd 252- T41N R9E S30	End of Road
5360	BEAR WALLOW	3	YRLONG	0	0	0	0	SW	Jct Rd 252- T41N R9E S31	End of Road
5363	SLIDE	3	YRLONG	0	0	0	0	SW	Jct Rd 710- T41N R9E S36	End of Road
5365	LEUTY KNOB	3	YRLONG	YRLONG	YRLONG	YRLONG	0	SW-W	Jct Rd 246- T40N R7E S8	Jct Rd 5327
5370	SKULL CREEK CONN	3	YRLONG	0	0	0	0	SW	Jct Rd 252- T41N R9E S30	End of Road
5371	INDIAN HENRY RIDGE	3	0	0	0	0	0		Jct Rd 715- T41N R10E S19	End of Road
5374	SNEAK POINT	3	YRLONG	0	0	0	0	SW	Jct Rd 246- T40N R8E S17	End of Road
5375	BATES CREEK	3	YRLONG	0	0	0	0	SW	Jct Rd 246F- T40N R7E S24	End of Road
5376	LITTLE WASHINGTON CREEK	3	YRLONG	0	0	0	0	SW	Jct Rd 246- T40N R7E S33	End of Road
5377	LITTLE WASH	3	YRLONG	0	0	0	0	SW	Jct Rd 246- T40N R7E S4	End of Road
5379	WASHINGTON RIDGE	3	10/1-6/15	0	0	0	0	SW	Jct Rd 5323- T40N R7E S33	End of Road
5380	CROSS TIE	3	YRLONG	0	0	0	0	SW	Jct Rd 246- T40N R7E S4	Jct Rd 5323
5381	SIX EIGHT TWO	3	YRLONG	YRLONG	YRLONG	YRLONG	0	SW-W	Jct Rd 682- T40N R7E S9	End of Road
5382	RAFT RIDGE	3	YRLONG	YRLONG	YRLONG	YRLONG	0	SW-W	Jct Rd 5383- T40N R7E S9	End of Road

DESIGNATED ROADS

D I S T R I C T	36 CFR 261.54 (a) RESTRICTED VEHICLE AND PERIOD "0" Indicates No Restriction				
					

ROAD NUMBER	ROAD NAME	D I S T R I C T	RESTRICTED VEHICLE AND PERIOD					REASON	RESTRICTED LOCATION	
			Tractor	Motorcycle	Snowmobile	ATV	Bicycle		FROM	TO
5382 A	RAFT RIDGE A	3	YRLONG	YRLONG	YRLONG	YRLONG	0	SW-W	Jct Rd 5382- T40N R7E S9	End of Road
5383	BROOM CREEK	3	YRLONG	YRLONG	YRLONG	YRLONG	0	SW-W	Jct Rd 5327- T40N R7E S8	End of Road
5384	PACK	3	YRLONG	YRLONG	YRLONG	YRLONG	0	SW-W	Jct Rd 725- T40N R9E S17	End of Road
5385	EAGLE NEST	3	YRLONG	0	0	0	0	SW	Jct Rd 682- T40N R7E S23	End of Road
5389	ROCKY POINT	3	YRLONG	0	0	0	0	SW	Jct Rd 246- T40N R7E S34	End of Road
5392	LOWER MOSCOW BAR	3	YRLONG	YRLONG	YRLONG	YRLONG	0	W	Jct Rd 712- T40N R8E S25	End of Road
5394	SHIN SALVAGE	3	10/1-6/15	0	YRLONG	0	0	W	Jct Rd 246- T39N R7E S17	Jct Rd 246
5394 A	SHIN SALVAGE A	3	10/1-6/15	0	YRLONG	0	0	W	Jct Rd 5394- T39N R7E S20	End of Road
5400	COLD MUSH	3	YRLONG	YRLONG	0	YRLONG	0	SW	Jct Rd 711- T39N R9E S4	End of Road
5401	COOL RIDGE	3	YRLONG	YRLONG	YRLONG	YRLONG	0	SW-W	Jct Rd 711- T39N R9E S4	End of Road
5420	TRAP	3	YRLONG	YRLONG	YRLONG	YRLONG	0	W	Jct Rd 5427- T41N R11E S9	End of Road
5420 A	TRAP AXLE	3	YRLONG	YRLONG	YRLONG	YRLONG	0	SW	Jct 5420 - T41N R11E S17	End of Road
5420 B	TRAP BEHIND	3	YRLONG	YRLONG	YRLONG	YRLONG	0	SW	Jct 5420 - T41N R11E S17	End of Road
5420 C	TRAP CUB	3	YRLONG	YRLONG	YRLONG	YRLONG	0	SW	Jct 5420 - T41N R11E S17	End of Road
5425	OLD CEDARS	3	0	0	0	0	0		Jct Rd 250- T41N R11E S28	MP 0.75- Trail
5425	OLD CEDARS	3	YRLONG	0	0	0	0	SW	MP 0.75- Cedars CG	Jct Rd 250
5425 A	CEDARS CAMP GRD	3	0	0	0	0	0		Jct Rd 5425- T41N R11E S28	Campground
5426	RAWHIDE CREEK	3	YRLONG	YRLONG	YRLONG	YRLONG	0	SW	Jct Rd 5428- T41N R11E S10	End of Road
5427	TRAP CREEK	3	YRLONG	YRLONG	YRLONG	YRLONG	0	SW	Jct Rd 5428- T41N R11E S4	End of Road
5427 A	TRAP CREEK A	3	YRLONG	YRLONG	YRLONG	YRLONG	0	W	Jct Rd 5427- T41N R11E S9	End of Road
5427 B	TRAP CREEK B	3	YRLONG	YRLONG	YRLONG	YRLONG	0	W	Jct Rd 5427- T41N R11E S9	End of Road
5428	RAWHIDE	3	YRLONG	YRLONG	4/1-11/30	YRLONG	0	SW-W	Jct Rd 250- T41N R11E S15	Jct Rd 250
5431	DEADWOOD CREEK	3	YRLONG	YRLONG	0	YRLONG	0	SW-W	Jct Rd 5434- T40N R11E S30	End of Road
5431 A	DEADWOOD CREEK A	3	YRLONG	YRLONG	0	YRLONG	0	SW-W	Jct Rd 5431- T40N R11E S30	End of Road
5431 B	DEADWOOD CREEK B	3	YRLONG	YRLONG	0	YRLONG	0	SW-W	Jct Rd 5431- T40N R11E S30	End of Road
5434	DEADWOOD RIDGE CONN	3	0	0	0	0	0		Jct Rd 255- T40N R11E S19	Jct 5431- T40N R11E S19
5434	DEADWOOD RIDGE CONN	3	YRLONG	0	0	0	0	SW	MP 2.2 Rd 5431- T40N R11E S19	End of Road
5434 A	DEADWOOD INDEPENDENCE	3	10/1-6/15	0	0	0	0	SW	Jct Rd 5434- T40N R11E S30	End of Road
5434 B	PLYMOUTH SADDLE	3	YRLONG	YRLONG	0	YRLONG	0	SW-W	Jct Rd 5434- T40N R10E S25	End of Road
5434 C	ISAIAH MINE	3	YRLONG	0	0	0	0	SW	Jct Rd 5434- T40N R11E S25	End of Road
5434 D	DEADWOOD RIDGE	3	YRLONG	YRLONG	0	YRLONG	0	SW-W	Jct Rd 5434- T40N R11E S19	Jct Rd 5434
5436	MIDDLE RIDGE	3	10/1-6/15	0	0	0	0	SW	Jct Rd 737- T40N R11E S22	End of Road
5436 A	MIDDLE RIDGE A	3	10/1-6/15	0	0	0	0	SW	Jct Rd 5436- T40N R11E S22	End of Road
5437	CHINA CREEK	3	YRLONG	0	0	0	0	SW	Jct Rd 737- T40N R11E S2	Jct Rd 737
5437 A	CHINA A	3	YRLONG	0	0	0	0	SW-W	Jct Rd 5437- T40N R11E S21	End of Road
5437 B	CHINA B	3	YRLONG	0	0	0	0	SW	Jct Rd 5437- T40N R11E S21	End of Road
5437 C	CHINA C	3	YRLONG	0	YRLONG	0	0	SW-W	Jct Rd 5437- T40N R11E S15	End of Road
5437 D	CHINA D	3	YRLONG	0	0	0	0	SW	Jct Rd 5437- T40N R11E S15	End of Road
5438	SPRING HILL RIDGE	3	YRLONG	0	0	0	0	C	Jct Rd 735- T40N R11E S3	Rd 5441
5438 A	SPRING HILL A	3	YRLONG	0	0	0	0	C	Jct Rd 5438- T40N R11E S3	End of Road

DESIGNATED ROADS

D I S T R I C T	36 CFR 261.54 (a) RESTRICTED VEHICLE AND PERIOD "0" Indicates No Restriction				

ROAD NUMBER	ROAD NAME	D I S T R I C T						REASON	RESTRICTED LOCATION	
									FROM	TO
5438 B	SPRING HILL B	3	YRLONG	0	0	0	0	C	Jct Rd 5438- T40N R11E S4	End of Road
5440	MOOSE PIT	3	0	0	0	0	0		Jct Rd 255- T40N R11E S33	End of Road
5441	SPRING HILL	3	0	0	0	0	0		Jct Rd 250- T41N R11E S11	Jct Rd 74528- T41N R11E S28
5441	SPRING HILL	3	YRLONG	0	0	0	0	SW	Jct Rd 74528- T41N R11E S28	End of Road
5450	GOOSE CREEK	3	0	0	0	0	0		Jct Rd 295- T41N R11E S36	Jct Rd 5451- T41N R11E S36
5450	GOOSE CREEK	3	YRLONG	YRLONG	0	YRLONG	0	SW	MP 1 Rd 5451- T41N R11E S36	End of Road
5451	MOSES RIDGE	3	YRLONG	YRLONG	0	YRLONG	0	SW	Jct Rd 5450- T41N R11E S30	End of Road
5502	BORDER	5	YRLONG	10/1-5/15	10/1-5/15	10/1-5/15	0	SW-W	Jct Rd 5503- T32N R6E S6	End of Road
5502 A	BORDER A	5	YRLONG	10/1-5/15	10/1-5/15	10/1-5/15	0	SW-W	Jct Rd 5502- T32N R6E S6	End of Road
5502 B	BORDER B	5	YRLONG	10/1-5/15	10/1-5/15	10/1-5/15	0	SW-W	Jct Rd 5502- T33N R6E S31	End of Road
5502 C	BORDER C	5	YRLONG	10/1-5/15	10/1-5/15	10/1-5/15	0	SW-W	Jct Rd 5502- T33N R6E S31	End of Road
5502 D	BORDER D	5	YRLONG	10/1-5/15	10/1-5/15	10/1-5/15	0	SW-W	Jct Rd 5502- T33N R6E S31	End of Road
5502 E	BORDER E	5	YRLONG	10/1-5/15	10/1-5/15	10/1-5/15	0	SW-W	Jct Rd 5502- T33N R6E S31	End of Road
5502 F	SWAN	5	YRLONG	10/1-5/15	10/1-5/15	10/1-5/15	0	SW-W	Jct Rd 5502- T32N R6E S6	End of Road
5502 L	BORDER L	5	YRLONG	10/1-5/15	10/1-5/15	10/1-5/15	0	SW-W	Jct Rd 5502F- T33N R6E S32	End of Road
5502 M	BORDER M	5	YRLONG	10/1-5/15	10/1-5/15	10/1-5/15	0	SW-W	Jct Rd 5502F- T33N R6E S32	End of Road
5503	SWAN CREEK	5	12/1-5/15	12/1-5/15	12/1-5/15	12/1-5/15	0	W	Jct US 12 - T32N R6E S7	Jct Rd 101
5503 A	SWAN CREEK A	5	YRLONG	10/1-5/15	10/1-5/15	10/1-5/15	0	SW-W	Jct Rd 5503- T32N R6E S7	End of Road
5503 B	SWAN CREEK B	5	YRLONG	10/1-5/15	10/1-5/15	10/1-5/15	0	SW-W	Jct Rd 5503A- T32N R6E S7	End of Road
5503 C	SWAN CREEK C	5	YRLONG	10/1-5/15	10/1-5/15	10/1-5/15	0	SW-W	Jct Rd 5503- T33N R6E S29	End of Road
5503 D	SWAN CREEK D	5	YRLONG	10/1-5/15	10/1-5/15	10/1-5/15	0	SW-W	Jct Rd 5503- T32N R6E S6	End of Road
5503 E	SWAN CREEK E	5	YRLONG	10/1-5/15	10/1-5/15	10/1-5/15	0	SW-W	Jct Rd 5503- T33N R6E S29	End of Road
5503 F	SWAN CREEK F	5	YRLONG	10/1-5/15	10/1-5/15	10/1-5/15	0	SW-W	Jct Rd 5503- T31N R6E S5	End of Road
5504	HIGH RIDGE	5	10/1-5/15	10/1-5/15	10/1-5/15	10/1-5/15	0	SW-W	Jct Rd 101- T33N R6E S21	Jct Rd 5503
5504 B	HIGH RIDGE B	5	YRLONG	10/1-5/15	10/1-5/15	10/1-5/15	0	SW-W	Jct Rd 5504- T33N R6E S19	End of Road
5504 C	HIGH RIDGE C	5	YRLONG	10/1-5/15	10/1-5/15	10/1-5/15	0	SW-W	Jct Rd 5504- T33N R6E S29	End of Road
5504 D	HIGH RIDGE D	5	YRLONG	10/1-5/15	10/1-5/15	10/1-5/15	0	SW-W	Jct Rd 5504- T33N R6E S29	End of Road
5504 E	HIGH RIDGE E	5	YRLONG	10/1-5/15	10/1-5/15	10/1-5/15	0	SW-W	Jct Rd 5504- T33N R6E S30	End of Road
5504 F	HIGH RIDGE F	5	YRLONG	10/1-5/15	10/1-5/15	10/1-5/15	0	SW-W	Jct Rd 5504- T33N R6E S19	End of Road
5504 H	HIGH RIDGE H	5	YRLONG	10/1-5/15	10/1-5/15	10/1-5/15	0	SW-W	Jct Rd 5504- T33N R6E S29	End of Road
5505	UPPER SMITH	5	YRLONG	0	0	0	0	SW-W	Jct Rd 418- T33N R6E S21	End of Road
5505 A	UPPER SMITH A	5	YRLONG	0	0	0	0	SW-W	Jct Rd 5505- T33N R6E S19	End of Road
5506	ICE-POLAR CREEK	5	YRLONG	YRLONG	6/1-12/1	YRLONG	0	SW-W	Jct Rd 101- T33N R6E S2	Jct Rd 514
5506 A	ICE CREEK A	5	YRLONG	YRLONG	6/1-12/1	YRLONG	0	SW-W	Jct Rd 5506- T33N R6E S2	End of Road
5506 B	ICE CREEK B	5	YRLONG	YRLONG	6/1-12/1	YRLONG	0	SW-W	Jct Rd 5506- T33N R6E S2	End of Road
5506 C	ICE CREEK C	5	YRLONG	YRLONG	6/1-12/1	YRLONG	0	SW-W	Jct Rd 5506- T33N R6E S2	End of Road
5506 E	ICE CREEK E	5	YRLONG	YRLONG	6/1-12/1	YRLONG	0	SW-W	Jct Rd 5506- T33N R6E S2	End of Road
5506 F	ICE CREEK F	5	YRLONG	YRLONG	6/1-12/1	YRLONG	0	SW-W	Jct Rd 5506- T33N R6E S2	End of Road
5506 G	ICE CREEK G	5	YRLONG	YRLONG	6/1-12/1	YRLONG	0	SW-W	Jct Rd 5506E- T33N R6E S2	End of Road
5507	POLAR CREEK	5	YRLONG	YRLONG	6/1-12/1	YRLONG	0	SW-W	Jct Rd 101- T33N R6E S1	End of Road

DESIGNATED ROADS

D I S T R I C T	36 CFR 261.54 (a) RESTRICTED VEHICLE AND PERIOD "0" Indicates No Restriction				

ROAD NUMBER	ROAD NAME							REASON	RESTRICTED LOCATION	
									FROM	TO
5507 A	POLAR CREEK A	5	YRLONG	YRLONG	6/1-12/1	YRLONG	0	SW-W	Jct Rd 5507- T33N R6E S2	End of Road
5508	FAR SIDE	5	YRLONG	10/1-5/15	10/1-5/15	10/1-5/15	0	SW	Jct Rd 101- T33N R6E S29	Jct Rd 5511
5508 A	WEST SIDE A	5	YRLONG	10/1-5/15	10/1-5/15	10/1-5/15	0	SW	Jct Rd 5508- T33N R6E S29	End of Road
5511	LOWER SMITH	5	YRLONG	10/1-5/15	10/1-5/15	10/1-5/15	0	SW-W	MP 0.3- Forest Bdry T33N R6E S32	End of Road
5512	JUNGLE CREEK	5	YRLONG	YRLONG	6/1-12/1	YRLONG	0	SW-W	Jct Rd 101- T33N R6E S15	End of Road
5512 A	SOUTH JUNGLE CREEK	5	YRLONG	YRLONG	6/1-12/1	YRLONG	0	SW-W	Jct Rd 5512- T33N R6E S22	End of Road
5513	JUNGLE POINT	5	0	0	0	0	0		Jct Rd 101	End of Road
5514	WALDE CREEK	5	YRLONG	YRLONG	6/1-12/1	YRLONG	0	SW-W	Jct Rd 101- T33N R6E S11	End of Road
5515	PETE KING RIDGE	5	0	0	0	0	0		Jct Rd 426- T33N R6E S28	MP 3.4- T33N R6E S25
5515	PETE KING RIDGE	5	10/1-6/1	10/1-6/1	YRLONG	10/1-6/1	0	SW-W	MP 3.4- T33N R6E S25	MP 6.7- T32N R6E S5
5515	PETE KING RIDGE	5	YRLONG	10/1-6/1	YRLONG	10/1-6/1	0	SW	MP 6.7- T32N R6E S5	Jct Tr 65- T32N R6E S32
5515 A	BIG HILL RIDGE A	5	YRLONG	YRLONG	YRLONG	YRLONG	0	SW-W	Jct Rd 5515- T32N R7E S5	End of Road
5515 B	BIG HILL RIDGE B	5	YRLONG	YRLONG	YRLONG	YRLONG	0	SW-W	Jct Rd 5515- T33N R7E S31	End of Road
5515 C	BIG HILL RIDGE C	5	YRLONG	YRLONG	YRLONG	YRLONG	0	SW-W	Jct Rd 5515- T33N R7E S31	End of Road
5515 D	BIG HILL RIDGE D	5	YRLONG	YRLONG	YRLONG	YRLONG	0	SW-W	Jct Rd 5515- T33N R6E S27	End of Road
5515 E	BIG HILL RIDGE E	5	YRLONG	YRLONG	YRLONG	YRLONG	0	SW-W	Jct Rd 5515- T33N R6E S27	End of Road
5515 F	BIG HILL RIDGE F	5	YRLONG	YRLONG	YRLONG	YRLONG	0	SW-W	Jct Rd 5515- T33N R7E S31	End of Road
5515 H	BIG HILL RIDGE H	5	YRLONG	YRLONG	YRLONG	YRLONG	0	SW-W	Jct Rd 5515- T33N R6E S27	End of Road
5515 J	BIG HILL RIDGE J	5	YRLONG	YRLONG	YRLONG	YRLONG	0	SW-W	Jct Rd 5515A- T33N R7E S31	End of Road
5515 K	BIG HILL RIDGE K	5	YRLONG	YRLONG	YRLONG	YRLONG	0	SW-W	Jct Rd 5515J- T33N R7E S31	End of Road
5515 L	BIG HILL RIDGE L	5	YRLONG	YRLONG	YRLONG	YRLONG	0	SW-W	Jct Rd 5515- T33N R7E S31	End of Road
5515 M	BIG HILL RIDGE M	5	YRLONG	YRLONG	YRLONG	YRLONG	0	SW-W	Jct Rd 5515- T33N R7E S32	End of Road
5515 N	BIG HILL RIDGE N	5	YRLONG	YRLONG	YRLONG	YRLONG	0	SW-W	Jct Rd 5515N- T33N R7E S32	End of Road
5515 R	BIG HILL RIDGE R	5	YRLONG	YRLONG	YRLONG	YRLONG	0	SW-W	Jct Rd 5515M- T33N R7E S29	End of Road
5515 S	BIG HILL RIDGE S	5	YRLONG	YRLONG	YRLONG	YRLONG	0	SW-W	Jct Rd 5515L- T33N R7E S5	End of Road
5515 T	BIG HILL RIDGE T	5	YRLONG	YRLONG	YRLONG	YRLONG	0	SW-W	Jct Rd 5515E- T33N R6E S27	End of Road
5515 X	BIG HILL RIDGE X	5	YRLONG	YRLONG	YRLONG	YRLONG	0	SW-W	Jct Rd 5515E- T33N R6E S34	End of Road
5516	MIDDLE PETE KING	5	YRLONG	YRLONG	6/1-12/1	YRLONG	0	SW-W	Jct Rd 418- T33N R6E S21	End of Road
5517	EAST PETE KING	5	YRLONG	YRLONG	6/1-12/1	YRLONG	0	SW-W	Jct Rd 101- T33N R6E S22	End of Road
5517 C	EAST PETE KING C	5	YRLONG	YRLONG	6/1-12/1	YRLONG	0	SW-W	Jct Rd 5517- T33N R6E S15	End of Road
5518	WEST POLAR	5	YRLONG	10/1-6/1	6/1-12/1	10/1-6/1	0	SW-W	Jct Rd 514- T33N R6E S3	Jct Rd 101
5518 A	WEST POLAR A	5	YRLONG	YRLONG	6/1-12/1	YRLONG	0	SW-W	Jct Rd 5518- T33N R6E S10	End of Road
5518 B	WEST POLAR B	5	YRLONG	YRLONG	6/1-12/1	YRLONG	0	SW-W	Jct Rd 5518- T33N R6E S10	End of Road
5520	P.K. JR	5	YRLONG	YRLONG	6/1-12/1	YRLONG	0	SW-W	Jct Rd 101- T33N R6E S22	End of Road
5520 A	P.K. JR A	5	YRLONG	YRLONG	6/1-12/1	YRLONG	0	SW-W	Jct Rd 5520- T33N R6E S22	End of Road
5521	SOUTH PETE	5	YRLONG	YRLONG	6/1-12/1	YRLONG	0	SW-W	Jct Rd 5515- T33N R6E S26	End of Road
5525	WALDE HIGGINS	5	0	0	0	0	0		Jct Rd 486	Jct Rd 460- T33N R7E S7
5525	WALDE HIGGINS	5	YRLONG	0	0	0	0	SW-W	MP 2.1 Jct Rd 460- T33N R7E S7	End of Road
5525 A	HIGGINS WALDE A	5	YRLONG	0	0	0	0	SW	Jct Rd 5525 - T33N R6E S12	End of Road
5525 D	FAN SADDLE SOUTH M	5	YRLONG	YRLONG	6/1-12/1	YRLONG	0	SW	Jct Rd 5525 - T33N R6E S1	End of Road

DESIGNATED ROADS

D I S T R I C T	36 CFR 261.54 (a) RESTRICTED VEHICLE AND PERIOD "0" Indicates No Restriction				
					

ROAD NUMBER	ROAD NAME	D I S T R I C T						REASON	RESTRICTED LOCATION	
									FROM	TO
5528	TINA CREEK	5	YRLONG	10/1-6/1	6/1-12/1	10/1-6/1	0	SW-W	Jct Rd 101- T34N R7E S19	End of Road
5528 D	MYSTERY CREEK D	5	YRLONG	10/1-6/1	6/1-12/1	10/1-6/1	0	SW-W	Jct Rd 5528- T34N R7E S19	End of Road
5528 E	MYSTERY CREEK E	5	YRLONG	10/1-6/1	6/1-12/1	10/1-6/1	0	SW-W	Jct Rd 5528- T34N R7E S29	End of Road
5528 F	MYSTERY CREEK F	5	YRLONG	10/1-6/1	6/1-12/1	10/1-6/1	0	SW-W	Jct Rd 5528E- T34N R7E S20	End of Road
5528 G	MYSTERY CREEK G	5	YRLONG	10/1-6/1	6/1-12/1	10/1-6/1	0	SW-W	Jct Rd 5528F- T34N R7E S20	End of Road
5528 H	MYSTERY CREEK H	5	YRLONG	10/1-6/1	6/1-12/1	10/1-6/1	0	SW-W	Jct Rd 5528- T34N R7E S29	End of Road
5528 J	MYSTERY CREEK J	5	YRLONG	10/1-6/1	6/1-12/1	10/1-6/1	0	SW-W	Jct Rd 5528H- T34N R7E S29	End of Road
5528 M	MYSTERY CREEK M	5	YRLONG	10/1-6/1	6/1-12/1	10/1-6/1	0	SW-W	Jct Rd 5528- T34N R7E S29	End of Road
5528 N	MYSTERY CREEK	5	YRLONG	10/1-6/1	6/1-12/1	10/1-6/1	0	SW-W	Jct Rd 5528- T34N R7E S29	End of Road
5540	GLADE CREEK	5	YRLONG	YRLONG	6/1-12/1	YRLONG	0	SW-W	Jct Rd 5542- T34N R7E S27	End of Road
5540 A	GLADE CREEK A	5	YRLONG	YRLONG	6/1-12/1	YRLONG	0	SW-W	Jct Rd 5540- T34N R7E S27	End of Road
5541	WEST DEADMAN	5	0	0	0	0	0		Jct Rd 483	Jct Rd 5541G- T34N R7E S14
5541	WEST DEADMAN	5	10/1-6/1	10/1-6/1	6/1-12/1	10/1-6/1	0	SW-W	MP 3.62 Jct 5541G- T34N R7E S14	End of Road
5541 A	WEST DEADMAN A	5	YRLONG	YRLONG	6/1-12/1	YRLONG	0	SW-W	Jct Rd 5541- T34N R7E S10	End of Road
5541 B	BEE STING	5	YRLONG	YRLONG	6/1-12/1	YRLONG	0	SW-W	Jct Rd 5541- T34N R7E S15	End of Road
5541 D	WEST DEADMAN D	5	YRLONG	YRLONG	6/1-12/1	YRLONG	0	SW-W	Jct Rd 5541- T34N R7E S15	End of Road
5541 E	WEST DEADMAN E	5	YRLONG	YRLONG	6/1-12/1	YRLONG	0	SW-W	Jct Rd 5541- T34N R7E S24	End of Road
5541 G	WEST DEADMAN G	5	YRLONG	YRLONG	6/1-12/1	YRLONG	0	SW-W	Jct Rd 5541- T34N R7E S14	End of Road
5541 H	WEST DEADMAN H	5	YRLONG	YRLONG	6/1-12/1	YRLONG	0	SW-W	Jct Rd 5541A- T34N R7E S10	End of Road
5542	CEDAR KNOB	5	0	0	0	0	0		Jct Rd 445	End of Road
5542 A	CEDAR KNOB A	5	YRLONG	YRLONG	6/1-12/1	YRLONG	0	SW-W	Jct Rd 5542- T34N R7E S27	End of Road
5542 B	CEDAR KNOB B	5	YRLONG	YRLONG	6/1-12/1	YRLONG	0	SW-W	Jct Rd 5542- T34N R7E S34	End of Road
5542 C	CEDAR KNOB C	5	YRLONG	YRLONG	6/1-12/1	YRLONG	0	SW-W	Jct Rd 5542B- T34N R7E S34	End of Road
5542 D	CEDAR KNOB D	5	YRLONG	YRLONG	6/1-12/1	YRLONG	0	SW-W	Jct Rd 5542C- T33N R7E S3	End of Road
5542 E	GLADE KNOB E	5	YRLONG	YRLONG	6/1-12/1	YRLONG	0	SW-W	Jct Rd 5542- T34N R7E S9	End of Road
5542 F	BRUSH CANYON	5	YRLONG	YRLONG	6/1-12/1	YRLONG	0	SW-W	Jct Rd 5542- T34N R7E S16	End of Road
5542 G	CEDAR KNOB G	5	YRLONG	YRLONG	6/1-12/1	YRLONG	0	SW-W	Jct Rd 5542- T34N R7E S21	End of Road
5542 H	CEDAR KNOB H	5	YRLONG	YRLONG	6/1-12/1	YRLONG	0	SW-W	Jct Rd 5542- T34N R7E S21	End of Road
5542 J	GLADE KNOB J	5	YRLONG	YRLONG	6/1-12/1	YRLONG	0	SW-W	Jct Rd 5542- T34N R7E S9	End of Road
5542 K	CEDAR KNOB K	5	YRLONG	YRLONG	6/1-12/1	YRLONG	0	SW-W	Jct Rd 5542- T34N R7E S35	End of Road
5542 L	CEDAR KNOB L	5	YRLONG	YRLONG	6/1-12/1	YRLONG	0	SW-W	Jct Rd 5542K- T34N R7E S35	End of Road
5542 M	CEDAR KNOB M	5	YRLONG	YRLONG	6/1-12/1	YRLONG	0	SW	Jct Rd 5542- T34N R7E S35	End of Road
5543	MIDDLE DEADMAN	5	YRLONG	YRLONG	6/1-12/1	YRLONG	0	SW-W	Jct Rd 5541- T34N R7E S13	End of Road
5543 A	MIDDLE DEADMAN A	5	YRLONG	YRLONG	6/1-12/1	YRLONG	0	SW-W	Jct Rd 5543- T34N R7E S13	End of Road
5543 B	MIDDLE DEADMAN B	5	YRLONG	YRLONG	6/1-12/1	YRLONG	0	SW-W	Jct Rd 5543A- T34N R7E S13	End of Road
5543 C	MIDDLE DEADMAN C	5	YRLONG	YRLONG	6/1-12/1	YRLONG	0	SW-W	Jct Rd 5543- T34N R7E S13	End of Road
5543 D	MIDDLE DEADMAN D	5	YRLONG	YRLONG	6/1-12/1	YRLONG	0	SW-W	Jct Rd 5543B- T34N R7E S13	End of Road
5544	BRUSH HILL	5	10/1-6/1	0	6/1-12/1	0	0	SW	Jct Rd 5542- T34N R7E S21	End of Road
5544 A	UPPER GLADE CREEK	5	YRLONG	YRLONG	6/1-12/1	YRLONG	0	SW-W	Jct Rd 5544- T34N R7E S21	End of Road
5544 B	BRUSH HILL B	5	YRLONG	YRLONG	6/1-12/1	YRLONG	0	SW-W	Jct Rd 5544- T34N R7E S22	End of Road






DESIGNATED ROADS

D I S T R I C T	36 CFR 261.54 (a) RESTRICTED VEHICLE AND PERIOD "0" Indicates No Restriction				

ROAD NUMBER	ROAD NAME	D I S T R I C T	RESTRICTED VEHICLE AND PERIOD					REASON	RESTRICTED LOCATION	
			Tractor	Motorcycle	Snowmobile	ATV	Bicycle		FROM	TO
5544 C	BRUSH HILL C	5	YRLONG	YRLONG	6/1-12/1	YRLONG	0	SW-W	Jct Rd 5544- T34N R7E S23	End of Road
5544 D	LOOKOUT D	5	YRLONG	YRLONG	6/1-12/1	YRLONG	0	SW-W	Jct Rd 5544H- T34N R7E S22	End of Road
5544 E	LOOKOUT E	5	YRLONG	YRLONG	6/1-12/1	YRLONG	0	SW-W	Jct Rd 5544H- T34N R7E S23	End of Road
5544 H	LOOKOUT H	5	YRLONG	YRLONG	6/1-12/1	YRLONG	0	SW-W	Jct Rd 5544- T34N R7E S23	End of Road
5544 J	OBSERVER	5	YRLONG	YRLONG	6/1-12/1	YRLONG	0	SW-W	Jct Rd 5544H- T34N R7E S23	End of Road
5544 K	GAZE POINT K	5	YRLONG	YRLONG	6/1-12/1	YRLONG	0	SW-W	Jct Rd 5544J- T34N R7E S23	End of Road
5544 L	GAZE POINT L	5	YRLONG	YRLONG	6/1-12/1	YRLONG	0	SW-W	Jct Rd 5544K- T34N R7E S23	End of Road
5544 M	BRUSH HILL M	5	YRLONG	YRLONG	6/1-12/1	YRLONG	0	SW-W	Jct Rd 5544L- T34N R7E S23	End of Road
5544 N	BRUSH HILL N	5	YRLONG	YRLONG	6/1-12/1	YRLONG	0	SW-W	Jct Rd 5544H- T34N R7E S23	End of Road
5544 P	BRUSH HILL P	5	YRLONG	YRLONG	6/1-12/1	YRLONG	0	SW-W	Jct Rd 5544H- T34N R7E S25	End of Road
5545	BIMERICK MEADOWS	5	0	0	0	0	0		Jct Rd 481	End of Road
5546	LOWER DEADMAN	5	10/1-6/1	0	6/1-12/1	0	0	SW-W	Jct Rd 5544- T34N R7E S26	End of Road
5546 A	LOWER DEADMAN A	5	YRLONG	10/1-6/1	6/1-12/1	10/1-6/1	0	SW-W	Jct Rd 5546- T34N R7E S26	End of Road
5546 C	LOWER DEADMAN C	5	YRLONG	YRLONG	6/1-12/1	YRLONG	0	SW-W	Jct Rd 5546- T34N R7E S26	End of Road
5546 D	LOWER DEADMAN D	5	YRLONG	YRLONG	6/1-12/1	YRLONG	0	SW-W	Jct Rd 5546C- T34N R7E S26	End of Road
5546 F	LOWER DEADMAN F	5	YRLONG	YRLONG	6/1-12/1	YRLONG	0	SW-W	Jct Rd 5546- T34N R7E S26	End of Road
5547	FRENCHMAN CREEK	5	0	0	0	0	0		Jct Rd 483	End of Road
5548	UPPER FISH CREEK	5	YRLONG	YRLONG	6/1-12/1	YRLONG	0	W	Jct Rd 483- T34N R7E S4	End of Road
5548 A	MEX MTN WORK CENTER	5	YRLONG	YRLONG	6/1-12/1	YRLONG	0	F	Jct Rd 483- T34N R7E S4	End of Road
5549	TRAPPER CREEK	5	YRLONG	YRLONG	6/1-12/1	YRLONG	0	W	Jct Rd 483- T34N R7E S11	End of Road
5550	CAMP MOOSEHORN	5	YRLONG	0	0	0	0	SW	Jct Rd 101- T34N R7E S19	Jct Rd 500
5551	MOOSEHORN TWO	5	YRLONG	YRLONG	6/1-12/1	YRLONG	0	SW-W	Jct Rd 445- T34N R7E S20	End of Road
5552	MOOSEHORN THREE	5	YRLONG	YRLONG	6/1-12/1	YRLONG	0	W	Jct Rd 445- T34N R7E S20	Jct Rd 5551
5560	WEST CANYON	5	YRLONG	YRLONG	6/1-12/1	YRLONG	0	W	Jct Rd 101- T34N R7E S17	Jct Rd 75225
5560 A	WEST CANYON A	5	YRLONG	YRLONG	6/1-12/1	YRLONG	0	W	Jct Rd 5560- T34N R7E S17	Jct Rd 5552
5560 B	WEST CANYON B	5	YRLONG	YRLONG	6/1-12/1	YRLONG	0	SW	Jct Rd 5560- T34N R7E S17	End of Road
5560 C	WEST CANYON C	5	YRLONG	YRLONG	6/1-12/1	YRLONG	0	W	Jct Rd 5560- T34N R7E S16	End of Road
5560 D	WEST CANYON D	5	YRLONG	YRLONG	6/1-12/1	YRLONG	0	W	Jct Rd 5560- T34N R7E S16	Jct Rd 75234
5586	CABIN CREEK	5	YRLONG	YRLONG	6/1-12/1	YRLONG	0	SW-W	Jct Rd 486- T34N R7E S32	End of Road
5587	MIDDLE CABIN	5	YRLONG	YRLONG	6/1-12/1	YRLONG	0	SW-W	Jct Rd 5587- T33N R7E S5	End of Road
5587 A	MIDDLE CABIN A	5	YRLONG	YRLONG	6/1-12/1	YRLONG	0	SW-W	Jct Rd 5587- T33N R7E S5	End of Road
5588	EAST CABIN	5	YRLONG	10/1-6/15	YRLONG	10/1-6/15	0	SW-W	Jct Rd 486- T33N R7E S5	End of Road
5588 C	EAST CABIN C	5	YRLONG	YRLONG	YRLONG	YRLONG	0	SW-W	Jct Rd 5588- T33N R7E S4	End of Road
5588 D	EAST CABIN D	5	YRLONG	YRLONG	YRLONG	YRLONG	0	SW-W	Jct Rd 5588- T33N R7E S10	End of Road
5588 E	EAST CABIN E	5	YRLONG	YRLONG	YRLONG	YRLONG	0	SW-W	Jct Rd 5588- T33N R7E S10	End of Road
5588 F	EAST CABIN F	5	YRLONG	YRLONG	YRLONG	YRLONG	0	SW-W	Jct Rd 5588D- T33N R7E S10	End of Road
5588 G	EAST CABIN G	5	YRLONG	YRLONG	YRLONG	YRLONG	0	SW-W	Jct Rd 5588D- T33N R7E S10	End of Road
5588 H	EAST CABIN H	5	YRLONG	YRLONG	YRLONG	YRLONG	0	SW-W	Jct Rd 5588D- T33N R7E S4	End of Road
5588 J	EAST CABIN J	5	YRLONG	YRLONG	YRLONG	YRLONG	0	SW-W	Jct Rd 5588- T33N R7E S10	End of Road
5589	NEW EAST CABIN A	5	YRLONG	0	0	0	0	SW	Jct Rd 5588- T33N R7E S5	End of Road

DESIGNATED ROADS

D I S T R I C T	36 CFR 261.54 (a) RESTRICTED VEHICLE AND PERIOD "0" Indicates No Restriction				
					

ROAD NUMBER	ROAD NAME	D I S T R I C T	RESTRICTED VEHICLE AND PERIOD					REASON	RESTRICTED LOCATION	
									FROM	TO
5600	STORM RIDGE	6	YRLONG	YRLONG	10/1-12/1	YRLONG	0	W-C	Jct Rd 369- T37N R16E S18	End of Road
5601	LOST CREEK	5	12/1-5/15	12/1-5/15	12/1-5/15	12/1-5/15	0	W	Jct Rd 107- T36N R11E S8	MP 4.7- T36N R11E S7
5601	LOST CREEK	5	YRLONG	YRLONG	YRLONG	YRLONG	0	W	MP 4.7- T36N R11E S7	End of Road
5601 E	LOST CREEK E	5	YRLONG	YRLONG	YRLONG	YRLONG	0	SW-C	Jct Rd 5601- T36N R11E S7	End of Road
5601 F	LOST CREEK F	5	YRLONG	YRLONG	YRLONG	YRLONG	0	SW-C	Jct Rd 5601E- T36N R11E S7	End of Road
5601 H	LOST CREEK H	5	YRLONG	YRLONG	YRLONG	YRLONG	0	W-C	Jct Rd 5601- T36N R11E S18	End of Road
5606	MILE POST 148.8	6	YRLONG	YRLONG	YRLONG	YRLONG	0	SW-W	Jct US 12- T36N R12E S14	End of Road
5608	MILE POST 151.9	6	YRLONG	YRLONG	YRLONG	YRLONG	0	SW-W	Jct US 12- T36N R13E S7	End of Road
5609	MILL FLAT	6	YRLONG	YRLONG	YRLONG	YRLONG	0	SW-W	Jct Rd 5621- T37N R13E S26	End of Road
5609 A	MILL FLAT A	6	YRLONG	YRLONG	YRLONG	YRLONG	0	SW-W	Jct Rd 5609- T37N R13E S26	Jct Rd 5621B
5612	MILE POST 153	6	YRLONG	YRLONG	YRLONG	YRLONG	0	SW-W	Jct US 12- T36N R13E S5	End of Road
5613	MUSIC-LINE	6	12/1-5/15	12/1-5/15	12/1-5/15	12/1-5/15	0	W	Jct Rd 108	Jct Rd 5613P- T37N R12E S25
5613	MUSIC-LINE	6	YRLONG	YRLONG	YRLONG	YRLONG	0	W	MP 4.5 Rd 5613P- T37N R12E S25	End of Road
5613 A	MUSIC-LINE A	6	YRLONG	YRLONG	YRLONG	YRLONG	0	SW	Jct Rd 5613- T37N R13E S31	End of Road
5613 B	MUSIC-LINE B	6	YRLONG	YRLONG	YRLONG	YRLONG	0	SW-W	Jct Rd 5613- T37N R13E S30	End of Road
5613 E	MUSIC-LINE E	6	YRLONG	YRLONG	YRLONG	YRLONG	0	SW-W	Jct Rd 5613- T37N R13E S30	End of Road
5613 F	FIDDLE	6	YRLONG	YRLONG	YRLONG	YRLONG	0	SW-W	Jct Rd 5613- T37N R12E S24	End of Road
5613 H	HARP	6	YRLONG	YRLONG	YRLONG	YRLONG	0	SW-W	Jct Rd 5613- T37N R12E S24	End of Road
5613 N	MUSIC-LINE N	6	YRLONG	YRLONG	YRLONG	YRLONG	0	SW-W	Jct Rd 5613- T37N R12E S24	End of Road
5613 P	MUSIC-LINE P	6	YRLONG	YRLONG	YRLONG	YRLONG	0	SW-W	Jct Rd 5613- T37N R12E S25	End of Road
5614	FIVE POINT	6	YRLONG	YRLONG	YRLONG	YRLONG	0	W	Jct Rd 5613- T37N R12E S24	End of Road
5615	UPPER BADGER	6	12/1-5/15	12/1-5/15	12/1-5/15	12/1-5/15	0	W	Jct Rd 5621- T37N R13E S27	Jct Rd 5636
5615 A	UPPER BADGER A	6	12/1-5/15	12/1-5/15	12/1-5/15	12/1-5/15	0	W	Jct Rd 5615- T37N R13E S21	End of Road
5615 B	UPPER BADGER B	6	12/1-5/15	12/1-5/15	12/1-5/15	12/1-5/15	0	W	Jct Rd 5615- T37N R13E S21	End of Road
5615 C	UPPER BADGER C	6	YRLONG	YRLONG	YRLONG	YRLONG	0	W	Jct Rd 5615- T37N R13E S17	End of Road
5615 D	UPPER BADGER D	6	YRLONG	YRLONG	YRLONG	YRLONG	0	W	Jct Rd 5615C- T37N R13E S16	End of Road
5616	BILLY GOAT	6	YRLONG	YRLONG	YRLONG	YRLONG	0	SW-W	Jct Rd 108- T37N R13E S19	End of Road
5616 B	BILLY GOAT B	6	YRLONG	YRLONG	YRLONG	YRLONG	0	SW-W	Jct Rd 5616- T37N R13E S17	End of Road
5616 E	BILLY GOAT E	6	YRLONG	YRLONG	YRLONG	YRLONG	0	W	Jct Rd 5616- T37N R13E S7	End of Road
5617	BLACK BEAR	6	YRLONG	YRLONG	YRLONG	YRLONG	0	SW-W	Jct Rd 5616- T37N R13E S18	End of Road
5617 A	AXE	6	YRLONG	YRLONG	YRLONG	YRLONG	0	SW-W	Jct Rd 5617- T37N R13E S18	End of Road
5617 B	BEAR SKULL	6	YRLONG	YRLONG	YRLONG	YRLONG	0	SW-W	Jct Rd 5617- T37N R13E S18	End of Road
5617 C	CUB	6	YRLONG	YRLONG	YRLONG	YRLONG	0	SW-W	Jct Rd 5617B- T37N R13E S18	End of Road
5617 D	DEE	6	YRLONG	YRLONG	YRLONG	YRLONG	0	SW-W	Jct Rd 5617C- T37N R13E S18	End of Road
5618	CYCLONE	6	YRLONG	YRLONG	YRLONG	YRLONG	0	SW-W	Jct Rd 5620- T37N R13E S29	End of Road
5618 A	CYCLONE A	6	YRLONG	YRLONG	YRLONG	YRLONG	0	SW-W	Jct Rd 5618- T37N R13E S29	End of Road
5618 B	ALDER PATCH	6	YRLONG	YRLONG	YRLONG	YRLONG	0	SW-W	Jct Rd 5618- T37N R13E S29	End of Road
5618 C	CYCLONE C	6	YRLONG	YRLONG	YRLONG	YRLONG	0	SW-W	Jct Rd 5618- T37N R13E S29	End of Road
5618 E	CYCLONE E	6	YRLONG	YRLONG	YRLONG	YRLONG	0	SW-W	Jct Rd 5618- T37N R13E S29	End of Road
5618 F	CYCLONE F	6	YRLONG	YRLONG	YRLONG	YRLONG	0	SW-W	Jct Rd 5618C- T37N R13E S32	End of Road






DESIGNATED ROADS

D I S T R I C T	36 CFR 261.54 (a) RESTRICTED VEHICLE AND PERIOD "0" Indicates No Restriction				

ROAD NUMBER	ROAD NAME	D I S T R I C T	36 CFR 261.54 (a) RESTRICTED VEHICLE AND PERIOD "0" Indicates No Restriction					REASON	RESTRICTED LOCATION	
									FROM	TO
5620	BADGER RIDGE	6	12/1-5/15	12/1-5/15	12/1-5/15	12/1-5/15	0	W	Jct Rd 5621- T37N R13E S33	Jct Rd 108
5620 B	BADGER RIDGE B	6	YRLONG	YRLONG	YRLONG	YRLONG	0	W	Jct Rd 5620- T37N R13E S33	End of Road
5620 D	RAIN TREE	6	YRLONG	YRLONG	YRLONG	YRLONG	0	W	Jct Rd 5620- T37N R13E S20	End of Road
5621	BADGER WENDOVER	6	12/1-5/15	12/1-5/15	12/1-5/15	12/1-5/15	0	W	Jct US 12- T37N R13E S33	Jct US 12
5621 A	BADGER WENDOVER A	6	YRLONG	YRLONG	YRLONG	YRLONG	0	W	Jct Rd 5621- T37N R13E S26	End of Road
5621 B	BADGER WENDOVER B	6	YRLONG	YRLONG	YRLONG	YRLONG	0	W	Jct Rd 5621A- T37N R13E S25	End of Road
5621 C	BADGER WENDOVER C	6	YRLONG	YRLONG	YRLONG	YRLONG	0	W	Jct Rd 5621- T37N R13E S21	End of Road
5621 D	BADGER WENDOVER D	6	YRLONG	YRLONG	YRLONG	YRLONG	0	W	Jct Rd 5621- T37N R13E S21	End of Road
5621 E	BADGER WENDOVER E	6	YRLONG	YRLONG	YRLONG	YRLONG	0	W	Jct Rd 5621- T37N R13E S36	End of Road
5622	PARACHUTE RIDGE	6	YRLONG	YRLONG	YRLONG	YRLONG	0	W	Jct Rd 5650- T37N R14E S16	End of Road
5622 A	DEVOTO	6	YRLONG	YRLONG	YRLONG	YRLONG	0	W	Jct Rd 5622- T37N R14E S15	End of Road
5623	WEST PARACHUTE	6	YRLONG	YRLONG	YRLONG	YRLONG	0	W	Jct Rd 5650- T37N R14E S16	End of Road
5625	SECTION 7	6	0	0	0	0	0		Jct Rd 369	End of Road
5625 A	S SIDE LEWIS CLARK RIDGE	6	YRLONG	YRLONG	YRLONG	YRLONG	0	SW-W	Jct Rd 5625- T37N R15E S7	End of Road
5625 B	MIDDLE KNOB	6	YRLONG	YRLONG	YRLONG	YRLONG	0	SW-W	Jct Rd 5625A- T37N R14E S23	End of Road
5627	LOWER ROCKY	6	YRLONG	YRLONG	YRLONG	YRLONG	0	W	Jct Rd 109F- T38N R14E S34	End of Road
5628	STATE FLAT	6	YRLONG	YRLONG	YRLONG	YRLONG	0	F-W	Jct Rd 569- T37N R14E S28	End of Road
5630	EAST FORK SHOTGUN	6	YRLONG	YRLONG	10/1-12/1	YRLONG	0	SW-W	Jct Rd 5637- T38N R14E S33	End of Road
5630 C	EAST FORK SHOTGUN C	6	YRLONG	YRLONG	10/1-12/1	YRLONG	0	SW-W	Jct Rd 5630- T38N R14E S33	End of Road
5633	WINDOW ROCK	6	YRLONG	YRLONG	YRLONG	YRLONG	0	W	Jct Rd 5615- T37N R13E S17	End of Road
5633 A	WINDOW ROCK A	6	YRLONG	YRLONG	YRLONG	YRLONG	0	W	Jct Rd 5633- T37N R13E S16	End of Road
5633 B	WINDOW ROCK B	6	YRLONG	YRLONG	YRLONG	YRLONG	0	W	Jct Rd 5633- T37N R13E S16	End of Road
5634	WAW'AALAMNIME RIDGE	6	YRLONG	YRLONG	YRLONG	YRLONG	0	W	Jct Rd 5636- T37N R13E S20	End of Road
5634 A	WAW'AALAMNIME RIDGE A	6	YRLONG	YRLONG	YRLONG	YRLONG	0	W	Jct Rd 5634- T37N R13E S21	End of Road
5635	WACAMYOOS LIKOOLAM SADDLE	6	YRLONG	YRLONG	YRLONG	YRLONG	0	W	Jct Rd 5620- T37N R13E S20	End of Road
5636	WAW'AALAMNIME BADGER	6	12/1-5/15	12/1-5/15	12/1-5/15	12/1-5/15	0	W	Jct Rd 5620- T37N R13E S20	Jct Rd 5615
5636 D	RAVEN	6	YRLONG	YRLONG	YRLONG	YRLONG	0	W	Jct Rd 5636- T37N R13E S17	End of Road
5637	SCATTER GUN	6	YRLONG	YRLONG	10/1-12/1	YRLONG	0	W-C	Jct Rd 109- T38N R14E S32	End of Road
5637 A	SCATTER A	6	YRLONG	YRLONG	10/1-12/1	YRLONG	0	SW-W	Jct Rd 5637- T38N R14E S33	End of Road
5637 B	SCATTER B	6	YRLONG	YRLONG	10/1-12/1	YRLONG	0	SW-W	Jct Rd 5637- T38N R14E S33	End of Road
5637 C	SCATTER C	6	YRLONG	YRLONG	10/1-12/1	YRLONG	0	SW-W	Jct Rd 5637- T38N R14E S33	End of Road
5637 D	SCATTER D	6	YRLONG	YRLONG	10/1-12/1	YRLONG	0	SW-W	Jct Rd 5637- T38N R14E S34	End of Road
5638	WEST FORK SHOTGUN	6	YRLONG	YRLONG	10/1-12/1	YRLONG	0	SW-W	Jct Rd 5637- T38N R14E S34	End of Road
5643	FIRE POINT	6	YRLONG	YRLONG	10/1-12/1	YRLONG	0	W-C	Jct Rd 5672- T38N R14E S13	End of Road
5643 B	FIRE POINT B	6	YRLONG	YRLONG	10/1-12/1	YRLONG	0	W-C	Jct Rd 5643- T38N R14E S24	End of Road
5645	PARACHUTE IMNAMATNOON	6	YRLONG	YRLONG	YRLONG	YRLONG	0	SW-W	Jct Rd 569- T37N R14E S16	End of Road
5645 A	PARAPOOSE	6	YRLONG	YRLONG	YRLONG	YRLONG	0	SW-W	Jct Rd 5645- T37N R14E S17	End of Road
5645 B	AFTER-THOT	6	YRLONG	YRLONG	YRLONG	YRLONG	0	SW-W	Jct Rd 5645A- T37N R14E S18	End of Road
5646	COLT KILLED	6	YRLONG	YRLONG	YRLONG	YRLONG	0	SW-W	Jct Rd 362- T37N R14E S34	End of Road
5647	PARACHUTE KNOB	6	YRLONG	YRLONG	YRLONG	YRLONG	0	SW-W	Jct Rd 569- T37N R14E S28	End of Road

DESIGNATED ROADS

D I S T R I C T	36 CFR 261.54 (a) RESTRICTED VEHICLE AND PERIOD "0" Indicates No Restriction				
					

ROAD NUMBER	ROAD NAME	D I S T R I C T	RESTRICTED VEHICLE AND PERIOD					REASON	RESTRICTED LOCATION	
									FROM	TO
5647 A	PARACHUTE KNOB A	6	YRLONG	YRLONG	YRLONG	YRLONG	0	SW-W	Jct Rd 5647- T37N R14E S20	End of Road
5647 B	PARACHUTE KNOB B	6	YRLONG	YRLONG	YRLONG	YRLONG	0	SW-W	Jct Rd 5647- T37N R14E S20	End of Road
5647 D	PARACHUTE KNOB D	6	YRLONG	YRLONG	YRLONG	YRLONG	0	SW-W	Jct Rd 5647- T37N R14E S20	End of Road
5647 E	PARACHUTE KNOB E	6	YRLONG	YRLONG	YRLONG	YRLONG	0	SW-W	Jct Rd 5647- T37N R14E S20	End of Road
5649	SECTION 20	6	YRLONG	YRLONG	YRLONG	YRLONG	0	SW-W	Jct Rd 5647- T37N R14E S20	Jct Rd 5645
5649 A	GONDOLA	6	YRLONG	YRLONG	YRLONG	YRLONG	0	SW-W	Jct Rd 5649- T37N R14E S20	End of Road
5649 B	GONDOLA B	6	YRLONG	YRLONG	YRLONG	YRLONG	0	W	Jct Rd 5649A- T37N R14E S29	End of Road
5649 C	GONDOLA C	6	YRLONG	YRLONG	YRLONG	YRLONG	0	SW-W	Jct Rd 5649A- T37N R14E S20	End of Road
5649 D	GONDOLA D	6	YRLONG	YRLONG	YRLONG	YRLONG	0	SW-W	Jct Rd 5649C- T37N R14E S30	End of Road
5650	CROSS COUNTRY	6	0	0	0	0	0		Jct Rd 569	Jct Rd 109
5650 A	SECTION 10	6	YRLONG	YRLONG	10/1-12/1	YRLONG	0	W-C	Jct Rd 5650- T37N R14E S10	Jct Rd 569D
5650 A	SECTION 10	6	0	0	0	0	0		MP 2.56 Jct Rd 569D	Jct Rd 500
5650 B	OTTER	6	0	0	0	0	0		Jct Rd 5650	End of Road
5651	CEDAR RUN	6	YRLONG	YRLONG	YRLONG	YRLONG	0	SW-W	Jct Rd 5623- T37N R14E S16	End of Road
5652	GUTSHOT	6	0	0	0	0	0		Jct Rd 5650	End of Road
5658	MOOSE MOUNTAIN	6	0	0	0	0	0		Jct Hwy 12	End of Road
5658 B	MOOSE MOUNTAIN B	6	0	0	0	0	0		Jct Rd 5658- T38N R15E S32	MP 0.5- T38N R15E S32
5658 B	MOOSE MOUNTAIN B	6	YRLONG	YRLONG	YRLONG	YRLONG	0	SW-W	MP 0.5- T38N R15E S32	End of Road
5658 E	MOOSE MOUNTAIN E	6	YRLONG	YRLONG	YRLONG	YRLONG	0	SW-W	Jct Rd 5658- T38N R15E S28	End of Road
5659	HASKELL CREEK	6	YRLONG	YRLONG	10/1-12/1	YRLONG	0	W-C	Jct US 12- T38N R15E S29	End of Road
5659 A	HASKELL CREEK A	6	YRLONG	YRLONG	10/1-12/1	YRLONG	0	W	Jct Rd 5659- T38N R15E S30	End of Road
5659 D	HASKELL CREEK D	6	YRLONG	YRLONG	10/1-12/1	YRLONG	0	W-C	Jct Rd 5659- T38N R15E S30	End of Road
5660	ROUND TOP LOOKOUT	6	YRLONG	YRLONG	10/1-12/1	YRLONG	0	C	Jct Rd 369- T37N R15E S21	End of Road
5660 A	ROUND TOP LOOKOUT A	6	YRLONG	YRLONG	10/1-12/1	YRLONG	0	C	Jct Rd 5660- T37N R15E S21	End of Road
5668	BRUSHY FACE	6	YRLONG	YRLONG	10/1-12/1	YRLONG	0	W-C	Jct Rd 373- T38N R16E S27	End of Road
5668 B	BRUSHY FACE B	6	YRLONG	YRLONG	10/1-12/1	YRLONG	0	W-C	Jct Rd 5668- T38N R16E S31	End of Road
5669	BIG BASIN	6	0	0	0	0	0		Jct Rd 369	MP 12 T37N R16E S5/6
5669	BIG BASIN	6	YRLONG	YRLONG	10/1-12/1	YRLONG	0	W-C	MP 12 S LINE 5&6- T37N R16E S6	End of Road
5669 A	LOWER BIG BASIN	6	YRLONG	YRLONG	YRLONG	YRLONG	0	W	Jct Rd 369- T37N R15E S6	Jct Rd 5669
5669 B	FEATHER RIDGE - POWELL	6	YRLONG	YRLONG	YRLONG	YRLONG	0	W	Jct Rd 5669-A	End of Road
5669 C	BEAVER SADDLE	6	YRLONG	YRLONG	10/1-12/1	YRLONG	0	W-C	Jct Rd 5669- T37N R15E S10	End of Road
5669 D	EAST NORMAND	6	YRLONG	YRLONG	10/1-12/1	YRLONG	0	W-C	Jct Rd 5669- T37N R15E S16	End of Road
5669 E	TWIN CREEK	6	YRLONG	YRLONG	YRLONG	YRLONG	0	W	Jct Rd 5669- T37N R16E S5	End of Road
5669 F	BEAVER SLIDE	6	YRLONG	YRLONG	10/1-12/1	YRLONG	0	W-C	Jct Rd 5669C- T37N R15E S10	End of Road
5669 G	GEE	6	YRLONG	YRLONG	10/1-12/1	YRLONG	0	W-C	Jct Rd 5669- T37N R15E S16	End of Road
5669 H	LITTLE NOB	6	YRLONG	YRLONG	10/1-12/1	YRLONG	0	W-C	Jct Rd 5669- T37N R15E S10	End of Road
5669 J	JAY	6	YRLONG	YRLONG	10/1-12/1	YRLONG	0	W-C	Jct Rd 5669- T37N R15E S8	End of Road
5669 L	SNAKE	6	YRLONG	YRLONG	10/1-12/1	YRLONG	0	W-C	Jct Rd 5669- T37N R15E S16	End of Road
5669 M	LITTLE BEAVER	6	YRLONG	YRLONG	10/1-12/1	YRLONG	0	W-C	Jct Rd 5669- T37N R15E S10	End of Road
5670	PACK CREEK	6	0	0	0	0	0		Jct Rd 369	Jct Rd 373






DESIGNATED ROADS

D I S T R I C T	36 CFR 261.54 (a) RESTRICTED VEHICLE AND PERIOD "0" Indicates No Restriction				
					

ROAD NUMBER	ROAD NAME	D I S T R I C T						REASON	RESTRICTED LOCATION	
									FROM	TO
5670 A	HASKELL RIDGE	6	0	0	0	0	0		Jct Rd 5670	End of Road
5670 B	EAST PACK CREEK	6	YRLONG	YRLONG	YRLONG	YRLONG	0	SW-C	Jct Rd 5670- T38N R15E S34	End of Road
5670 C	ELK WALLOW	6	YRLONG	YRLONG	YRLONG	YRLONG	0	SW-W	Jct Rd 5670- T38N R15E S32	End of Road
5670 D	WEST PACK CREEK	6	0	0	0	0	0		Jct Rd 5670	End of Road
5671	PACK RIDGE	6	0	0	0	0	0		Jct Rd 5670	Jct Rd 373
5671 A	MOOSE RIDGE	6	0	0	0	0	0		Jct Rd 5671	End of Road
5671 B	MOOSE JAW	6	0	0	0	0	0		Jct Rd 5671A	Jct Rd 5671
5671 C	PACK RIDGE C	6	YRLONG	YRLONG	YRLONG	YRLONG	0	SW-W	Jct Rd 5671- T37N R15E S22	End of Road
5671 D	LOWER PACK CREEK	6	0	0	0	0	0		Jct Rd 5671	End of Road
5671 E	PACK RIDGE E	6	0	0	0	0	0		Jct Rd 5671	End of Road
5671 G	LOWER PACK CREEK G	6	0	0	0	0	0		Jct Rd 5671H	End of Road
5671 H	MOOSE RIDGE H	6	0	0	0	0	0		Jct Rd 5671B	End of Road
5671 J	PACK RIDGE J	6	YRLONG	YRLONG	10/1-12/1	YRLONG	0	SW	Jct Rd 5671- T38N R15E S34	End of Road
5672	RASCAL RIDGE	6	0	0	0	0	0		Jct Rd 595	End of Road
5672 A	RASCAL RIDGE A	6	YRLONG	YRLONG	10/1-12/1	YRLONG	0	SW-W	Jct Rd 5672- T38N R15E S18	End of Road
5672 B	RASCAL RIDGE B	6	YRLONG	YRLONG	10/1-12/1	YRLONG	0	SW-W	Jct Rd 5672A- T38N R14E S24	End of Road
5672 C	RASCAL RIDGE C	6	YRLONG	YRLONG	10/1-12/1	YRLONG	0	SW-W	Jct Rd 5672- T38N R14E S13	End of Road
5672 D	RASCAL RIDGE D	6	YRLONG	YRLONG	10/1-12/1	YRLONG	0	W-C	Jct Rd 5672- T38N R14E S13	End of Road
5672 F	RASCAL RIDGE F	6	YRLONG	YRLONG	10/1-12/1	YRLONG	0	W-C	Jct Rd 5672- T38N R14E S13	End of Road
5673	SWITCH BACK	6	YRLONG	YRLONG	10/1-12/1	YRLONG	0	W-C	Jct Rd 369- T37N R15E S21	End of Road
5673 A	LONG DAY	6	YRLONG	YRLONG	10/1-12/1	YRLONG	0	W-C	Jct Rd 5673- T37N R15E S21	End of Road
5674	LODGEPOLE	6	YRLONG	YRLONG	10/1-12/1	YRLONG	0	W-C	Jct Rd 5669- T37N R15E S10	End of Road
5675	CHEROKEE CREEK	6	YRLONG	YRLONG	10/1-12/1	YRLONG	0	SW-C	Jct Rd 5669- T37N R15E S11	End of Road
5678	WHITETAIL	6	YRLONG	YRLONG	10/1-12/1	YRLONG	0	W-C	Jct Rd 5671- T38N R15E S25	End of Road
5681	ROUNDTOP	6	YRLONG	YRLONG	YRLONG	YRLONG	0	SW-C	Jct Rd 368- T37N R15E S30	End of Road
5683	CANNON	6	YRLONG	YRLONG	10/1-12/1	YRLONG	0	W-C	Jct Rd 368- T37N R15E S29	End of Road
5683 A	CANNON A	6	YRLONG	YRLONG	10/1-12/1	YRLONG	0	SW-W	Jct Rd 5683- T37N R15E S29	End of Road
5687	WOLF	6	YRLONG	YRLONG	10/1-12/1	YRLONG	0	W	Jct Rd 368- T37N R15E S27	End of Road
5688	DELTA	6	YRLONG	YRLONG	10/1-12/1	YRLONG	0	SW-C	Jct Rd 368- T37N R15E S27	End of Road
5688 A	DELTA A	6	YRLONG	YRLONG	10/1-12/1	YRLONG	0	SW-C	Jct Rd 5688- T37N R15E S23	End of Road
5689	CRAB CREEK	6	YRLONG	YRLONG	10/1-12/1	YRLONG	0	SW-C	Jct Rd 368- T37N R15E S14	End of Road
5689 A	CRAB CREEK A	6	YRLONG	YRLONG	10/1-12/1	YRLONG	0	SW-C	Jct Rd 5689- T37N R15E S23	End of Road
5689 B	CRAB CREEK B	6	YRLONG	YRLONG	10/1-12/1	YRLONG	0	SW-C	Jct Rd 5689- T37N R15E S23	End of Road
5689 C	CRAB CREEK C	6	YRLONG	YRLONG	10/1-12/1	YRLONG	0	SW-C	Jct Rd 5689A- T37N R15E S14	End of Road
5690	EAST FORK SPRUCE CREEK	6	0	0	0	0	0		Jct Rd 373	MP 1.0- T38N R16E S36
5690	EAST FORK SPRUCE CREEK	6	YRLONG	YRLONG	10/1-12/1	YRLONG	0	W	MP 1.0 Rd 5690- T38N R16E S36	End of Road
5690 A	BULL	6	YRLONG	YRLONG	YRLONG	YRLONG	0	W	Jct Rd 5690- T38N R17E S31	End of Road
5690 B	EAST FORK SPRUCE CR B	6	YRLONG	YRLONG	YRLONG	YRLONG	0	W	Jct Rd 5690- T38N R16E S25	End of Road
5901	CANYON	6	YRLONG	YRLONG	YRLONG	YRLONG	0	W	Jct Rd 5621- T37N R13E S27	End of Road
5902	COUGAR	6	YRLONG	YRLONG	YRLONG	YRLONG	0	W	Jct Rd 5621- T37N R13E S27	End of Road






DESIGNATED ROADS

D I S T R I C T	36 CFR 261.54 (a) RESTRICTED VEHICLE AND PERIOD "0" Indicates No Restriction				
					

ROAD NUMBER	ROAD NAME	D I S T R I C T	RESTRICTED VEHICLE AND PERIOD					REASON	RESTRICTED LOCATION	
									FROM	TO
5903	DIRTY SHAME	6	YRLONG	YRLONG	10/1-12/1	YRLONG	0	W-C	Jct Rd 373- T38N R17E S6	End of Road
5904	CROOKED BRIDGE	6	YRLONG	YRLONG	YRLONG	YRLONG	0	W	Jct Rd 109- T37N R15E S6	End of Road
5905	INDIAN GRAVES ROCKPIT	6	YRLONG	YRLONG	YRLONG	YRLONG	0	W	Jct Rd 107- T36N R11E S9	End of Road
5905 A	HEADSTONE	6	YRLONG	YRLONG	YRLONG	YRLONG	0	W	Jct Rd 5905- T36N R11E S9	End of Road
5910	POWELL BARN	6	YRLONG	YRLONG	4/1-11/30	YRLONG	0	F-W	Jct Rd 111- T37N R14E S27	End of Road
5910 A	ROCKY PIT	6	YRLONG	YRLONG	4/1-11/30	YRLONG	0	F-W	Jct Rd 5910- T37N R14E S28	End of Road
5920	UPPER HASKELL CREEK	6	YRLONG	YRLONG	10/1-12/1	YRLONG	0	W-C	Jct Rd 5659- T38N R15E S29	End of Road
5920 A	BUGLE POINT	6	YRLONG	YRLONG	10/1-12/1	YRLONG	0	W-C	Jct Rd 5920- T38N R15E S29	End of Road
5920 C	HASKELL SADDLE	6	YRLONG	YRLONG	YRLONG	YRLONG	0	W	Jct Rd 5920- T38N R15E S20	End of Road
5921	UPPER PACK CREEK	6	YRLONG	YRLONG	10/1-12/1	YRLONG	0	W-C	Jct Rd 5670- T38N R15E S33	End of Road
5922	SECTION 32	6	YRLONG	YRLONG	10/1-12/1	YRLONG	0	W-C	Jct Rd 5670- T38N R15E S33	End of Road
5924	CABOOSE	6	YRLONG	YRLONG	10/1-12/1	YRLONG	0	W	Jct Rd 369- T37N R14E S18	End of Road
5930	CONNECTION	6	0	0	0	0	0		Jct Rd 369	Jct Rd 368
5930 A	ROCKY HORN	6	YRLONG	YRLONG	YRLONG	YRLONG	0	W	Jct Rd 5930- T37N R14E S24	End of Road
5931	CROSSCUT	6	YRLONG	YRLONG	10/1-12/1	YRLONG	0	W-C	Jct Rd 369B- T37N R15E S7	End of Road
5932	LOWER SLOPE	6	YRLONG	YRLONG	YRLONG	YRLONG	0	SW-W	Jct Rd 5930- T37N R14E S13	End of Road
5932 A	ABLE	6	YRLONG	YRLONG	YRLONG	YRLONG	0	SW-W	Jct Rd 5932- T37N R15E S18	End of Road
5950	LEE	6	0	0	0	0	0		Jct Rd 377	State Line
5951	PACKERS MEADOW SPUR	6	0	0	0	0	0		Jct Rd 373	State Line
5952	EAST STATE LINE	6	YRLONG	YRLONG	10/1-12/1	YRLONG	0	SW-W	Jct Rd 373- T38N R15E S13	T38N R15E S18 State Line
5952 A	EAST STATE LINE A	6	YRLONG	YRLONG	10/1-12/1	YRLONG	0	SW-W	Jct Rd 5952- T38N R15E S18	End of Road
5953	UPPER PACK CR SPUR	6	YRLONG	YRLONG	YRLONG	YRLONG	0	W-C	Jct Rd 373A- T38N R15E S15	End of Road
5954	SECTION 22 CUT-OFF	6	YRLONG	YRLONG	YRLONG	YRLONG	0	SW-W	Jct Rd 373A- T38N R15E S15	End of Road
5955	SECTION 22	6	YRLONG	YRLONG	YRLONG	YRLONG	0	SW-W	Jct Rd 373A- T38N R15E S15	End of Road
5955 A	MT FUGI	6	YRLONG	YRLONG	YRLONG	YRLONG	0	SW-W	Jct Rd 5955- T38N R15E S22	End of Road
5956	SECTION 24	6	0	0	YRLONG	0	0	C	Jct Rd 373- T38N R15E S13	MP 0.25- T38N R15E S13
5956	SECTION 24	6	0	0	0	0	0		MP 0.25- T38N R15E S13	End of Road
5957	HEAD BRUSHY CREEK	6	YRLONG	YRLONG	0	YRLONG	0	S	Jct Rd 373- T38N R17E S7	End of Road
5958	BRUSHY LILY POINT	6	0	0	0	0	0		Jct Rd 373	End of Road
5959	LILY LAKE LOOP	6	YRLONG	YRLONG	10/1-12/1	YRLONG	0	SW-C	Jct Rd 373- T38N R17E S7	End of Road
5961	FLAT POINT	6	YRLONG	YRLONG	10/1-12/1	YRLONG	0	SW-W	Jct Rd 5959- T38N R16E S13	End of Road
5961 A	FLAT POINT A	6	YRLONG	YRLONG	10/1-12/1	YRLONG	0	SW-W	Jct Rd 5961- T38N R16E S14	End of Road
5961 B	FLAT POINT B	6	YRLONG	YRLONG	10/1-12/1	YRLONG	0	SW-W	Jct Rd 5961- T38N R16E S22	End of Road
5962	BRUSHY	6	YRLONG	YRLONG	10/1-12/1	YRLONG	0	W-C	Jct Rd 5961- T38N R16E S11	End of Road
5962 A	GRANITE LAKE A	6	YRLONG	YRLONG	10/1-12/1	YRLONG	0	W-C	Jct Rd 5962- T38N R16E S11	End of Road
5963	SHOOT CREEK	6	YRLONG	YRLONG	10/1-12/1	YRLONG	0	SW-W	Jct Rd 373- T38N R16E S26	End of Road
5963 A	EAST SHOOT CREEK	6	YRLONG	YRLONG	10/1-12/1	YRLONG	0	SW-W	Jct Rd 5963- T38N R16E S35	End of Road
5963 B	SOUTH SHOOT CREEK	6	YRLONG	YRLONG	10/1-12/1	YRLONG	0	SW-W	Jct Rd 5963A- T38N R16E S35	End of Road
5963 D	UPPER SHOOT CREEK	6	YRLONG	YRLONG	10/1-12/1	YRLONG	0	SW-W	Jct Rd 5963B- T38N R16E S35	End of Road
5963 E	LOWER SHOOT CREEK	6	YRLONG	YRLONG	10/1-12/1	YRLONG	0	SW-W	Jct Rd 5963A- T38N R16E S35	End of Road

DESIGNATED ROADS

D I S T R I C T	36 CFR 261.54 (a) RESTRICTED VEHICLE AND PERIOD "0" Indicates No Restriction				
					

ROAD NUMBER	ROAD NAME	D I S T R I C T	RESTRICTED VEHICLE AND PERIOD					REASON	RESTRICTED LOCATION	
									FROM	TO
5963 F	MIDDLE SHOOT CREEK	6	YRLONG	YRLONG	10/1-12/1	YRLONG	0	SW-W	Jct Rd 5963A- T38N R16E S35	End of Road
5964	BONE	5	YRLONG	YRLONG	YRLONG	YRLONG	0	SW-W	Jct Rd 5448- T38N R16E S16	End of Road
5965	WEST MEADOW	6	YRLONG	YRLONG	10/1-12/1	YRLONG	0	SW-W	Jct Rd 373- T38N R16E S12	End of Road
6004	HORNBY CREEK	3	YRLONG	0	0	0	0	SW	Jct Rd 6069- T39N R7E S20	End of Road
6004 A	TUMBLING WASHINGTON	3	YRLONG	0	0	0	0	SW	Jct Rd 6004- T39N R7E S28	End of Road
6004 B	TUMBLE CREEK NORTH	3	YRLONG	0	0	0	0	SW	Jct Rd 6004- T39N R7E S28	End of Road
6004 C	WASH C	3	YRLONG	0	0	0	0	SW	Jct Rd 6004- T39N R7E S28	End of Road
6004 D	WASH D	3	YRLONG	0	0	0	0	SW	Jct Rd 6004C- T39N R7E S28	End of Road
6004 E	WASH E	3	YRLONG	0	0	0	0	SW	Jct Rd 6004B- T39N R7E S28	End of Road
6007	DOG CREEK	3	YRLONG	YRLONG	0	YRLONG	0	SW-W	Jct Rd 700- T41N R6E S23	End of Road
6007 A	MARQUETTE KNOB	3	YRLONG	YRLONG	0	YRLONG	0	SW-W	Jct Rd 6007- T41N R6E S23	End of Road
6011	BALD KNOB	3	YRLONG	0	0	0	0	SW	Jct Rd 5353- T40N R8E S11	End of Road
6012	SHEEP CENTER	3	0	0	0	0	0		Jct Rd 680- T40N R7E S31	End of Road
6013	CEDAR BREAKS	3	10/1-6/15	0	YRLONG	0	0	W	Jct Rd 683- T39N R7E S6	End of Road
6014	DEADHORSE CREEK	3	YRLONG	0	0	0	0	SW	Jct Rd 246- T39N R7E S8	Jct Rd 5394
6014 A	DEADHORSE CREEK A	3	YRLONG	0	0	0	0	SW	Jct Rd 6014- T39N R7E S17	End of Road
6014 B	DEADHORSE CREEK B	3	YRLONG	0	0	0	0	SW	Jct Rd 6014- T39N R7E S8	End of Road
6014 C	DEADHORSE CREEK C	3	YRLONG	0	0	0	0	SW	Jct Rd 6014- T39N R7E S17	End of Road
6014 D	DEADHORSE CREEK D	3	YRLONG	0	0	0	0	SW	Jct Rd 6014- T39N R7E S17	End of Road
6015	DEADHORSE LOOKOUT	3	YRLONG	0	0	0	0	SW	Jct Rd 683- T39N R7E S19	Jct Rd 5394
6017	UPPER SMITH RIDGE	3	10/1-6/15	0	0	0	0	SW-W	Jct Rd 700- T41N R6E S17	End of Road
6018	JUNE CREEK	3	YRLONG	0	0	0	0	SW	Jct Rd 682- T40N R7E S15	End of Road
6019	LITTLE GEORGE	3	YRLONG	0	0	0	0	W	Jct Rd 5389- T40N R7E S34	End of Road
6020	BEA	3	YRLONG	0	0	0	0	SW	Jct Rd 5376- T40N R7E S34	End of Road
6021	NO NAME RIDGE	3	10/1-6/15	0	0	0	0	SW	Jct Rd 5323- T40N R7E S33	End of Road
6022	PUMA	3	YRLONG	0	0	0	0	SW	Jct Rd 711- T40N R8E S23	End of Road
6023	PANTHER	3	YRLONG	YRLONG	YRLONG	YRLONG	0	SW-W	Jct Rd 712- T40N R9E S30	End of Road
6024	CAT	3	YRLONG	YRLONG	YRLONG	YRLONG	0	W	Jct Rd 712- T40N R9E S30	End of Road
6038	COUGAR IV	3	YRLONG	YRLONG	YRLONG	YRLONG	0	SW-W	Jct Rd 712- T40N R9E S7	End of Road
6039	COUGAR III	3	YRLONG	YRLONG	YRLONG	YRLONG	0	SW-W	Jct Rd 712- T40N R8E S19	End of Road
6040	COUGAR II	3	YRLONG	YRLONG	YRLONG	YRLONG	0	SW-W	Jct Rd 712- T40N R9E S20	End of Road
6041	COUGAR I	3	YRLONG	YRLONG	YRLONG	YRLONG	0	SW-W	Jct Rd 6048- T40N R9E S17	End of Road
6044	SHEEP LOOP	3	YRLONG	0	0	0	0	SW	Jct Rd 680- T39N R7E S6	Jct Rd 680
6048	COUGAR TIE	3	YRLONG	YRLONG	YRLONG	YRLONG	0	W	Jct Rd 712- T40N R9E S20	Jct Rd 725
6049	HEAD OF SNEAK	3	YRLONG	0	0	0	0	SW	Jct Rd 246- T40N R7E S19	End of Road
6050	SNEAKY SNAKE	3	YRLONG	0	0	0	0	SW	Jct Rd 246- T40N R7E S19	End of Road
6050 A	SNEAKY SNAKE A	3	YRLONG	0	0	0	0	SW	Jct Rd 6050- T40N R7E S13	End of Road
6051	SHORT JADE	3	YRLONG	0	0	0	0	SW	Jct Rd 5376- T41N R7E S34	End of Road
6053	IDAHO VIEW	3	YRLONG	YRLONG	YRLONG	YRLONG	0	SW-W	Jct Rd 246- T40N R7E S18	End of Road
6053 A	IDAHO VIEW A	3	YRLONG	YRLONG	YRLONG	YRLONG	0	SW-W	Jct Rd 6053- T40N R7E S7	End of Road

DESIGNATED ROADS

D I S T R I C T	36 CFR 261.54 (a) RESTRICTED VEHICLE AND PERIOD "0" Indicates No Restriction				
					

ROAD NUMBER	ROAD NAME	D I S T R I C T	RESTRICTED VEHICLE AND PERIOD					REASON	RESTRICTED LOCATION	
			Tractor	Motorcycle	Horse	ATV	Bicycle		FROM	TO
6053 C	IDAHO VIEW C	3	YRLONG	YRLONG	YRLONG	YRLONG	0	SW-W	Jct Rd 6053- T40N R7E S5	End of Road
6054	BEAVER TAIL	3	YRLONG	YRLONG	YRLONG	YRLONG	0	SW-W	Jct Rd 6053- T40N R7E S18	End of Road
6054 A	BEAVER TAIL A	3	YRLONG	YRLONG	YRLONG	YRLONG	0	SW-W	Jct Rd 6054- T40N R7E S18	End of Road
6055	SNEAK RIDGE	3	0	0	0	0	0		Jct Rd 246- T40N R7E S12	End of Road
6057	MARQUETTE CREEK	3	YRLONG	YRLONG	0	YRLONG	0	SW-W	Jct Rd 6007- T41N R6E S24	Jct Rd 6007
6059	UPPER SALMON	3	YRLONG	YRLONG	0	YRLONG	0	W	Jct Rd 700- T41N R6E S11	End of Road
6060	CANADIAN GOOSE	3	YRLONG	YRLONG	YRLONG	YRLONG	0	SW-W	Jct Rd 725- T40N R9E S17	End of Road
6061	LOWER SOURDOUGH	3	YRLONG	YRLONG	YRLONG	YRLONG	0	SW-W	Jct Rd 247- T40N R7E S6	End of Road
6061 A	WEST SOURDOUGH	3	YRLONG	YRLONG	YRLONG	YRLONG	0	SW-W	Jct Rd 6061- T40N R7E S6	Jct Rd 247
6061 B	LOWER SOURDOUGH B	3	YRLONG	YRLONG	YRLONG	YRLONG	0	SW-W	Jct Rd 6061- T40N R7E S6	End of Road
6061 C	LOWER SOURDOUGH C	3	YRLONG	YRLONG	YRLONG	YRLONG	0	SW-W	Jct Rd 6061- T40N R7E S5	End of Road
6063	SOUR	3	YRLONG	YRLONG	YRLONG	YRLONG	0	SW-W	Jct Rd 246- T40N R7E S7	Jct Rd 5327
6064	DOUGH	3	YRLONG	YRLONG	YRLONG	YRLONG	0	SW-W	Jct Rd 5365- T40N R7E S7	End of Road
6065	HALF POINT	3	YRLONG	YRLONG	YRLONG	YRLONG	0	W	Jct Rd 712- T40N R8E S25	End of Road
6069	WASHINGTON CREEK	3	YRLONG	0	0	0	0	SW	Jct Rd 5301- T39N R7E S20	End of Road
6070	JACKASS RIDGE	3	YRLONG	0	0	0	0	SW	Jct Rd 6014- T39N R7E S8	End of Road
6070 A	JACKASS RIDGE A	3	YRLONG	0	0	0	0	SW	Jct Rd 6070- T39N R7E S8	End of Road
6071	HORSETAIL	3	YRLONG	0	0	0	0	SW	Jct Rd 6070- T39N R7E S8	End of Road
6071 A	HORSETAIL A	3	YRLONG	0	0	0	0	SW	Jct Rd 6071- T39N R7E S8	End of Road
6072	DONKEY RIDGE	3	YRLONG	0	0	0	0	SW	Jct Rd 6071- T39N R7E S17	End of Road
6072 A	DONKEY RIDGE A	3	YRLONG	0	0	0	0	SW	Jct Rd 6072- T39N R7E S17	End of Road
6073	HORSE	3	YRLONG	0	0	0	0	SW	Jct Rd 6014- T39N R7E S8	End of Road
6073 A	HORSE A	3	YRLONG	0	0	0	0	SW	Jct Rd 6073- T39N R7E S8	End of Road
6073 B	HORSE B	3	YRLONG	0	0	0	0	SW	Jct Rd 6073- T39N R7E S8	End of Road
73004	LARCH CREEK E	3	YRLONG	YRLONG	10/1-12/1	YRLONG	0	W	Jct Rd 5235- T37N R7E S14	End of Road
73005	LARCH CREEK F	3	YRLONG	YRLONG	10/1-12/1	YRLONG	0	SW-W	Jct Rd 5226- T37N R7E S12	End of Road
73023	TAMARACK CREEK B	3	YRLONG	YRLONG	0	YRLONG	0	SW	Jct Rd 5214- T37N R7E S3	End of Road
73028	MUSSELSHELL A	5	0	0	0	0	0		Jct Rd 100	End of Road
73038	NEVADA CREEK A	5	YRLONG	0	0	0	0	SW	Jct Rd 5132- T34N R6E S5	End of Road
73040	NEVADA CREEK C	5	YRLONG	0	0	0	0	SW	Jct Rd 5132- T34N R6E S4	Jct Rd 5131
73041	NEVADA CREEK D	5	YRLONG	0	0	0	0	SW-W	Jct Rd 5132- T34N R6E S5	Jct Rd 73040
73042	NEVADA CREEK E	5	YRLONG	0	0	0	0	SW	Jct Rd 73040- T34N R6E S4	End of Road
73043	SNYDER CREEK	5	YRLONG	0	0	0	0	SW	Jct Rd 5111B- T34N R6E S30	End of Road
73045	BRADY CREEK A	5	YRLONG	0	0	0	0	SW	Jct Rd 5131- T34N R6E S5	End of Road- Jct Rd 73049
73048	BRADY CREEK D	5	YRLONG	0	0	0	0	SW	Jct Rd 73045- T34N R6E S5	End of Road
73049	BRADY CREEK E	5	YRLONG	0	0	0	0	SW	Jct Rd 5131- T34N R6E S5	End of Road
73050	BRADY CREEK F	5	YRLONG	0	0	0	0	SW	Jct Rd 5131- T34N R6E S5	End of Road
73051	BRADY CREEK G	5	YRLONG	0	0	0	0	SW	Jct Rd 73049- T34N R6E S5	Jct Rd 5131
73053	BRADY CREEK I	5	YRLONG	0	0	0	0	SW	Jct Rd 73051- T34N R6E S5	End of Road
73500	MORRIS CREEK NORTH	2	12/15-4/1	12/15-4/1	0	12/15-4/1	0	C	Jct Rd 1969- T41N R2E S34	End of Road

DESIGNATED ROADS

D I S T R I C T	36 CFR 261.54 (a) RESTRICTED VEHICLE AND PERIOD "0" Indicates No Restriction				
					

ROAD NUMBER	ROAD NAME	D I S T R I C T	RESTRICTED VEHICLE AND PERIOD					REASON	RESTRICTED LOCATION	
			Tractor	Motorcycle	Snowmobile	ATV	Bicycle		FROM	TO
73502	PURDUE RIDGE	2	YRLONG	0	0	0	0	SW	Jct Rd 3320A- T41N R1E S9	End of Road
73552	(PO) ROUND MEADOWS WEST	2	10/1-6/15	10/1-6/15	0	10/1-6/15	0	SW	Jct Rd 3309- T39N R1W S4	End of Road
73557	BUTTERFIELD CREEK B	2	YRLONG	YRLONG	0	YRLONG	0	SW	Jct Rd 4795- T40N R1E S26	End of Road
73559	BUTTERFIELD CREEK D	2	10/1-6/15	10/1-6/15	0	10/1-6/15	0	SW	Jct Rd 1447- T40N R1E S35	End of Road
73566	TWIN SPRINGS F	2	10/1-6/15	10/1-6/15	YRLONG	10/1-6/15	0	SW-W	Jct Rd 3926- T39N R2E S21	End of Road
73571	TWIN SPRINGS C	2	10/1-6/15	10/1-6/15	YRLONG	10/1-6/15	0	SW-W	Jct Rd 3926- T39N R2E S22	End of Road
73572	TWIN SPRINGS D	2	10/1-6/15	10/1-6/15	YRLONG	10/1-6/15	0	SW-W	Jct Rd 3926- T39N R2E S23	End of Road
73592	OVIATT EAST A	2	YRLONG	0	0	0	0	SW	Jct Rd 1445- T39N R2E S7	End of Road
73634	STRYCHNINE NORTH A	2	YRLONG	0	0	0	0	SW	Jct Rd 1427- T42N R2W S9	End of Road
73636	STRYCHNINE NORTH B	2	YRLONG	0	0	0	0	SW	Jct Rd 73634- T42N R2W S9	End of Road
73637	STRYCHNINE SOUTH A	2	10/1-6/15	0	0	0	0	SW	MP 0.73- T42N R2W S16	End of Road
73638	STRYCHNINE SOUTH B	2	10/1-6/15	0	0	0	0	SW	Jct Rd 4774C- T42N R2W S16	End of Road
73640	STRYCHNINE SOUTH D	2	10/1-6/15	0	0	0	0	SW	Jct Rd 4774C- T42N R2W S16	End of Road
73643	DUAL CREEK B	2	YRLONG	YRLONG	YRLONG	YRLONG	0	SW	Jct Rd 381C- T41N R2W S2	End of Road
73644	MOOSE CREEK NORTH A	2	10/1-6/15	10/1-6/15	0	10/1-6/15	0	SW	Jct Rd 4778- T41N R2W S1	End of Road
73645	MOOSE CREEK NORTH B	2	10/1-6/15	10/1-6/15	0	10/1-6/15	0	SW	Jct Rd 4778- T41N R2W S12	End of Road
73646	MOOSE CREEK NORTH C	2	10/1-6/15	10/1-6/15	0	10/1-6/15	0	SW	Jct Rd 4778- T41N R2W S12	End of Road
73647	MOOSE CREEK NORTH D	2	YRLONG	YRLONG	YRLONG	YRLONG	0	SW	Jct Rd 4778- T41N R2W S12	End of Road
73659	MOOSE ROAD	2	YRLONG	0	0	YRLONG	0	SW	MP 0.1- T41N R2W S13	End of Road
73660	MOOSE CREEK SOUTH G	2	YRLONG	12/1-5/15	YRLONG	YRLONG	0	SW	Jct Rd 73659- T41N R1W S18	End of Road
73667	BOUNDARY PT SOUTH A	2	10/1-6/15	0	0	0	0	SW-C	Jct Rd 3922- T41N R2W S18	End of Road
73668	BOUNDARY PT SOUTH B	2	10/1-6/15	0	0	0	0	SW-C	Jct Rd 73667- T41N R2W S18	End of Road
73670	W FORK CORRAL CREEK A	2	YRLONG	0	0	0	0	SW-W	Jct Rd 3347- T40N R2W S2	End of Road
73671	W FORK CORRAL CREEK B	2	YRLONG	0	0	0	0	SW-W	Jct Rd 73670- T41N R2W S35	End of Road
73679	HOTELING CREEK B	2	10/1-6/15	10/1-6/15	0	10/1-6/15	0	SW-W	Jct Rd 4766- T42N R4W S14	End of Road
73680	HOTELING CREEK C	2	10/1-6/15	10/1-6/15	0	10/1-6/15	0	SW-W	Jct Rd 4766- T42N R4W S14	End of Road
73689	SMITH CREEK SOUTH E	2	10/1-6/15	10/1-6/15	YRLONG	10/1-6/15	0	SW-W	Jct Rd 1274- T43N R4W S27	End of Road
73693	CRANE	2	10/1-6/15	10/1-6/15	YRLONG	10/1-6/15	0	SW-W	Jct Rd 1274- T43N R4W S24	End of Road
73706	CARRIE GULCH	2	10/1-6/15	10/1-6/15	YRLONG	10/1-6/15	0	SW-W	Jct Rd 1418- T42N R4W S10	End of Road
73723	KIWA CREEK A	2	10/1-6/15	0	0	0	0	SW	Jct Rd 768D- T42N R2W S8	End of Road
73724	KIWA CREEK	2	10/1-6/15	0	0	0	0	SW	Jct Rd 73723- T42N R2W S5	End of Road
73725	KIWA CREEK C	2	10/1-6/15	0	0	0	0	SW	Jct Rd 768D- T42N R2W S8	End of Road
73726	UPPER KIWA	2	10/1-6/15	0	0	0	0	SW	Jct Rd 73723- T42N R2W S5	End of Road
73729	BALD MTN B	2	10/1-6/15	0	0	0	0	SW	Jct Rd 377A- T43N R2W S35	End of Road
73738	POTLATCH RIVER D	2	YRLONG	0	0	0	0	SW-W	Jct Rd 1444- T40N R1W S11	End of Road
74004	EAGLE CREEK B	3	YRLONG	0	0	0	0	SW	Jct Rd 246- T40N R7E S25	End of Road
74005	EAGLE CREEK C	3	YRLONG	0	0	0	0	W	Jct Rd 246E- T40N R7E S25	End of Road
74006	SEC 26 #4	3	YRLONG	0	0	0	0	W	Jct Rd 246D- T40N R7E S25	End of Road
74016	DOG CREEK A	3	YRLONG	YRLONG	0	YRLONG	0	SW-W	Jct Rd 6007- T41N R6E S24	End of Road
74017	DOG CREEK B	3	YRLONG	YRLONG	0	YRLONG	0	SW-W	Jct Rd 74016- T41N R6E S13	End of Road

DESIGNATED ROADS

36 CFR 261.54 (a)
RESTRICTED VEHICLE AND PERIOD
 "0" Indicates No Restriction







ROAD NUMBER	ROAD NAME	D I S T R I C T	RESTRICTED VEHICLE AND PERIOD					REASON	RESTRICTED LOCATION	
			Tractor	Motorcycle	Horse	ATV	Bicycle		FROM	TO
74018	DOG CREEK C	3	YRLONG	YRLONG	0	YRLONG	0	SW-W	Jct Rd 74016- T41N R6E S13	End of Road
74019	DOG CREEK D	3	YRLONG	YRLONG	0	YRLONG	0	SW-W	Jct Rd 74016- T41N R6E S13	End of Road
74020	DOG CREEK E	3	YRLONG	YRLONG	0	YRLONG	0	SW-W	Jct Rd 74016- T41N R6E S13	End of Road
74027	DOG CREEK G	3	YRLONG	YRLONG	0	YRLONG	0	SW-W	Jct Rd 74016- T41N R6E S24	End of Road
74032	INDIAN HENRY RIDGE #1	3	YRLONG	0	0	0	0	SW	Jct Rd 710- T40N R8E S2	End of Road
74033	INDIAN HENRY RIDGE #2	3	YRLONG	0	0	0	0	SW	Jct Rd 74034- T40N R8E S2	End of Road
74034	INDIAN HENRY RIDGE #3	3	YRLONG	0	0	0	0	SW	Jct Rd 710- T40N R8E S3	End of Road
74038	PEAR CREEK B	3	YRLONG	0	0	0	0	SW	Jct Rd 710- T40N R8E S3	End of Road
74039	PEAR CREEK C	3	YRLONG	0	0	0	0	SW	Jct Rd 74038- T40N R8E S3	End of Road
74040	PEAR CREEK D	3	YRLONG	0	0	0	0	SW	Jct Rd 5353- T40N R8E S10	End of Road
74042	PEAR CREEK F	3	YRLONG	0	0	0	0	SW	Jct Rd 5353- T40N R8E S10	End of Road
74044	WATT CREEK #1	3	YRLONG	0	0	0	0	SW	Jct Rd 5353- T40N R8E S11	Jct Rd 5353- T40N R8E S11
74045	WATT CREEK #2	3	YRLONG	0	0	0	0	SW	Jct Rd 5353- T40N R8E S11	End of Road
74046	WATT CREEK #3	3	YRLONG	0	0	0	0	SW	Jct Rd 74045- T40N R8E S11	End of Road
74058	POT MTN FINGER 3	3	YRLONG	YRLONG	YRLONG	YRLONG	0	SW-W	Jct Rd 725- T40N R9E S18	Jct Rd 6048
74061	SOUTH COUGER	3	YRLONG	YRLONG	YRLONG	YRLONG	0	SW-W	Jct Rd 712 - T40N R9E S20	Jct Rd 6039
74062	COUGAR CREEK #1	3	YRLONG	0	0	0	0	SW	Jct Rd 6022- T40N R8E S19	End of Road
74063	COUGAR CREEK #2	3	YRLONG	0	0	0	0	SW	Jct Rd 74062- T40N R8E S24	Jct Rd 6023- T40N R8E S24
74064	COUGAR CREEK #3	3	YRLONG	0	0	0	0	SW	Jct Rd 74062- T40N R8E S24	End of Road
74065	COUGAR CREEK #4	3	YRLONG	YRLONG	YRLONG	YRLONG	0	SW-W	Jct Rd 74062- T40N R8E S24	End of Road
74067	KNOB ROAD #1	3	YRLONG	YRLONG	YRLONG	YRLONG	0	SW-W	Jct Rd 6023- T40N R8E S25	End of Road
74073	LEFT OUT	3	YRLONG	YRLONG	YRLONG	YRLONG	0	SW-W	Jct Rd 74074- T40N R9E S30	End of Road
74074	LEFT OUT 2	3	YRLONG	YRLONG	YRLONG	YRLONG	0	SW-W	Jct Rd 6024- T40N R9E S30	End of Road
74075	GRIZZLEY AREA	3	YRLONG	YRLONG	YRLONG	YRLONG	0	SW-W	Jct Rd 712- T40N R6E S30	Jct Rd 6024
74076	GRIZZLEY CREEK	3	YRLONG	YRLONG	YRLONG	YRLONG	0	SW-W	Jct Rd 6024- T40N R6E S29	Jct Rd 74075
74079	BAR RIDGE #1	3	YRLONG	YRLONG	YRLONG	YRLONG	0	SW	Jct 5392- T40N R8E S25	End of Road
74093	HONEY CREEK A	3	YRLONG	0	0	0	0	SW-W	Jct Rd 700- T41N R6E S9	End of Road
74094	HONEY CREEK B	3	YRLONG	0	0	0	0	SW-W	Jct Rd 74093- T41N R8E S9	End of Road
74095	HONEY CREEK C	3	YRLONG	0	0	0	0	SW-W	Jct Rd 74093- T41N R8E S9	End of Road
74106	SOURDOUGH #1	3	YRLONG	YRLONG	YRLONG	YRLONG	0	SW-W	Jct Rd 246- T40N R7E S7	End of Road
74117	SIX EIGHT TWO SPUR #1	3	YRLONG	YRLONG	YRLONG	YRLONG	0	SW-W	Jct Rd 5381- T40N R7E S16	End of Road
74118	SIX EIGHT TWO #2	3	YRLONG	YRLONG	YRLONG	YRLONG	0	SW-W	Jct Rd 5381- T40N R7E S16	Jct Rd 682
74119	SHEEP CREEK A	3	YRLONG	0	0	0	0	SW	Jct Rd 682- T40N R7E S21	End of Road
74121	SHEEP CREEK C	3	YRLONG	0	0	0	0	SW	Jct Rd 6018- T40N R7E S15	End of Road
74122	SHEEP CREEK D	3	YRLONG	0	0	0	0	SW	Jct Rd 74121- T40N R7E S14	End of Road
74132	NORTH	3	YRLONG	0	0	0	0	SW	Jct Rd 6050- T40N R8E S19	End of Road
74187	SHEEP MTN SADDLE D	3	YRLONG	0	0	0	0	SW	Jct Rd 680- T39N R7E S5	End of Road
74195	DEEP SHEEP CREEK	3	YRLONG	0	0	0	0	SW	Jct Rd 681- T40N R7E S31	End of Road
74201	CAMP 60 A	3	YRLONG	0	0	0	0	SW	Jct Rd 670- T39N R7E S30	End of Road
74205	LODGE CREEK A	3	YRLONG	0	0	0	0	SW	Jct Rd 670- T39N R7E S30	End of Road

DESIGNATED ROADS

D I S T R I C T	36 CFR 261.54 (a) RESTRICTED VEHICLE AND PERIOD "0" Indicates No Restriction				

ROAD NUMBER	ROAD NAME	D I S T R I C T	RESTRICTED VEHICLE AND PERIOD					REASON	RESTRICTED LOCATION	
			Tractor	Motorcycle	Horse	ATV	Bicycle		FROM	TO
74222	CAMP 60 G	3	YRLONG	0	0	0	0	SW	Jct Rd 74224- T39N R7E S30	End of Road
74223	CAMP 60 J	3	YRLONG	0	0	0	0	SW	Jct Rd 74224- T39N R7E S30	End of Road
74224	CAMP 60 H	3	YRLONG	0	0	0	0	SW	Jct Rd 74205- T39N R7E S30	End of Road
74226	CAMP 60 I	3	YRLONG	0	0	0	0	SW	Jct Rd 74205- T39N R7E S30	End of Road
74227	TUMBLE CREEK Q	3	YRLONG	0	0	0	0	SW	Jct Rd 5301- T39N R7E S20	End of Road
74232	TUMBLE CREEK B	3	10/1-6/15	0	YRLONG	0	0	W	Jct Rd 5301- T39N R7E S29	End of Road
74236	TUMBLE CREEK F	3	YRLONG	0	0	0	0	SW	Jct Rd 722- T39N R7E S29	End of Road
74238	TUMBLE CREEK G	3	YRLONG	0	0	0	0	SW	Jct Rd 74239- T39N R7E S29	End of Road
74239	TUMBLE CREEK H	3	YRLONG	0	YRLONG	0	0	SW-W	Jct Rd 5301- T39N R7E S29	End of Road
74242	TUMBLE CREEK J	3	10/1-6/15	0	YRLONG	0	0	W	Jct Rd 5301- T39N R7E S29	End of Road
74243	TUMBLE CREEK K	3	YRLONG	0	0	0	0	SW	Jct Rd 72244- T39N R7E S32	End of Road
74244	TUMBLE CREEK L	3	YRLONG	0	0	0	0	SW	Jct Rd 5301- T39N R7E S28	Jct Rd 5301
74247	TUMBLE CREEK M	3	YRLONG	0	0	0	0	SW	Jct Rd 724- T39N R7E S29	End of Road
74248	TUMBLE CREEK N	3	YRLONG	0	0	0	0	SW	Jct Rd 724- T39N R7E S29	End of Road
74249	TUMBLE CREEK O	3	YRLONG	0	0	0	0	SW	Jct Rd 74248- T39N R7E S29	End of Road
74250	TUMBLE CREEK P	3	YRLONG	0	0	0	0	SW	Jct Rd 74248- T39N R7E S29	End of Road
74279	TEPEE CREEK F	3	YRLONG	0	0	0	0	SW	Jct Rd 246- T39N R7E S30	End of Road
74285	TEPEE CREEK I	3	YRLONG	0	0	0	0	SW	Jct Rd 683- T39N R7E S19	Forest Bdry
74288	TEPEE CREEK L	3	YRLONG	0	0	0	0	SW	Jct Rd 683- T39N R7E S19	End of Road
74289	TEPEE CREEK M	3	YRLONG	0	0	0	0	SW	Jct Rd 683- T39N R7E S18	End of Road
74291	TEPEE CREEK NORTH #1	3	YRLONG	0	0	0	0	SW	Jct Rd 74295- T39N R7E S18	End of Road
74295	TEPEE CREEK NORTH #4	3	YRLONG	0	0	0	0	SW	Jct Rd 683- T39N R7E S18	1.05 End of Road
74312	ROAD INN A	3	YRLONG	0	0	0	0	SW	Jct Rd 6044- T39N R7E S6	Jct Rd 6044
74315	DEADHORSE NORTH #2	3	YRLONG	0	0	0	0	SW	Jct Rd 683- T39N R7E S7	Jct Rd 6044
74329	WORK CENTER #2	3	YRLONG	0	0	0	0	SW	Jct Rd 246- T39N R7E S5	Jct Rd 6012
74330	WORK CENTER #3	3	YRLONG	0	0	0	0	SW	Jct Rd 6014- T39N R7E S8	Jct Rd 74329
74352	PROTECTION EAST C	3	YRLONG	0	0	0	0	SW	Jct Rd 6014- T39N R7E S17	Jct Rd 246
74358	STEEP BREAKS B	3	YRLONG	0	0	0	0	SW	Jct Rd 246- T39N R7E S20	Jct Rd 5394A
74388	TEPEE CREEK EAST #4	3	10/1-6/15	0	YRLONG	0	0	SW	Jct Rd 246- T39N R7E S19	Jct Rd 246
74502	OSIER DRAINAGE 2	3	YRLONG	0	0	0	0	SW	Jct Rd 735A- T40N R11E S8	Jct Rd 5437
74503	OSIER DRAINAGE 3	3	YRLONG	0	0	0	0	SW	Jct Rd 74502- T40N R11E S9	End of Road
74504	OSIER DRAINAGE 4	3	YRLONG	0	0	0	0	SW	Jct Rd 74502- T40N R11E S9	End of Road
74505	OSIER DRAINAGE 5	3	YRLONG	0	0	0	0	SW	Jct Rd 735A- T40N R11E S17	End of Road
74514	OSIER DRAINAGE 14	3	10/1-6/15	0	0	0	0	W	Jct Rd 256- T40N R11E S28	End of Road
74521	CHINA CREEK DRAIN 6	3	YRLONG	YRLONG	0	YRLONG	0	SW-W	Jct Rd 737- T40N R11E S33	End of Road
74523	GAME CREEK WEST	3	YRLONG	0	0	0	0	SW	Jct Rd 250N- T40N R10E S1	End of Road
74528	CEDARS 1	3	YRLONG	0	0	0	0	SW	Jct Rd 5441- T40N R11E S28	Jct Rd 735
74534	CEDARS 7	3	YRLONG	0	0	0	0	SW	Jct Rd 5441- T41N R11E S34	End of Road
74535	INDEPENDENCE 1	3	YRLONG	YRLONG	0	YRLONG	0	SW-W	Jct Rd 74536- T41N R11E S31	End of Road
74536	INDEPENDENCE 2	3	YRLONG	YRLONG	0	YRLONG	0	SW-W	Jct Rd 5434A- T40N R11E S32	End of Road

DESIGNATED ROADS

D I S T R I C T	36 CFR 261.54 (a) RESTRICTED VEHICLE AND PERIOD "0" Indicates No Restriction				
					

ROAD NUMBER	ROAD NAME	D I S T R I C T	RESTRICTED VEHICLE AND PERIOD					REASON	RESTRICTED LOCATION	
			Tractor	Motorcycle	Snowmobile	ATV	Bicycle		FROM	TO
74537	INDEPENDENCE 3	3	YRLONG	YRLONG	0	YRLONG	0	SW-W	Jct Rd 5434A- T40N R11E S32	End of Road
74538	INDEPENDENCE 4	3	YRLONG	YRLONG	0	YRLONG	0	SW-W	Jct Rd 5434- T40N R11E S19	End of Road
74542	INDEPENDENCE 8	3	YRLONG	0	0	0	0	SW	Jct Rd 74544- T40N R11E S19	End of Road
74544	INDEPENDENCE 10	3	10/1-6/15	0	0	0	0	SW	Jct Rd 5434- T40N R11E S19	End of Road
74545	INDEPENDENCE 11	3	YRLONG	YRLONG	0	YRLONG	0	SW-W	Jct Rd 255- T40N R10E S19	Jct Rd 734
74553	DEADWOOD AREA	3	YRLONG	YRLONG	0	YRLONG	0	SW-W	Jct Rd 5434- T40N R11E S19	End of Road
74559	DECEPTION PT 13	3	YRLONG	YRLONG	0	YRLONG	0	SW-W	Jct Rd 5434- T40N R10E S25	End of Road
74560	DECEPTION PT 14	3	10/1-6/15	0	0	0	0	SW-W	Jct Rd 734B- T40N R10E S13	Jct Rd 734D
74561	DECEPTION PT 15	3	10/1-6/15	0	0	0	0	SW-W	Jct Rd 734B- T40N R10E S13	End of Road
74577	DECEPTION PT 31	3	YRLONG	0	0	0	0	SW	Jct Rd 74523- T41N R10E S36	End of Road
74583	COLD SPRS DRAIN 2	3	YRLONG	YRLONG	YRLONG	YRLONG	0	SW-W	Jct Rd 5296- T39N R9E S11	End of Road
74589	COLD SPRS 8	3	YRLONG	YRLONG	YRLONG	YRLONG	0	SW-W	Jct Rd 74590- T39N R9E S3	End of Road
74590	COLD SPRS 9	3	YRLONG	YRLONG	YRLONG	YRLONG	0	SW-W	Jct Rd 5297B- T39N R9E S3	End of Road
74594	COLD SPRS 13	3	YRLONG	0	0	0	0	W	Jct Rd 5295- T40N R9E S33	End of Road
74595	COLD SPRS 14	3	YRLONG	0	0	0	0	W	Jct Rd 74594- T40N R9E S33	End of Road
74596	COLD SPRS 15	3	YRLONG	0	0	0	0	W	Jct Rd 5295- T40N R9E S33	End of Road
74597	COLD SPRS 16	3	YRLONG	0	0	0	0	W	Jct Rd 5295- T40N R9E S33	End of Road
74598	COLD SPRS 17	3	YRLONG	0	0	0	0	W	Jct Rd 74597- T40N R9E S33	End of Road
74599	COLD SPRS 18	3	YRLONG	0	0	0	0	W	Jct Rd 74598- T40N R9E S33	End of Road
74600	COLD SPRS 19	3	YRLONG	YRLONG	0	YRLONG	0	SW-W	Jct Rd 5297- T40N R9E S34	End of Road
74601	COLD SPRS 20	3	YRLONG	YRLONG	0	YRLONG	0	SW-W	Jct Rd 5297- T40N R9E S34	End of Road
74609	LAKE CREEK 4	3	YRLONG	0	0	0	0	SW	Jct Rd 74613- T41N R11E S35	End of Road
74610	LAKE CREEK 5	3	YRLONG	0	0	0	0	SW	Jct R 74611- T41N R11E S35	End of Road
74611	LAKE CREEK 6	3	YRLONG	0	0	0	0	SW	Jct Rd 74615- T41N R11E S35	End of Road
74612	LAKE CREEK 7	3	YRLONG	0	0	0	0	SW	Jct Rd 74615- T41N R11E S35	End of Road
74613	LAKE CREEK 8	3	YRLONG	0	0	0	0	SW	Jct Rd 74615- T41N R11E S35	End of Road
74615	LAKE CREEK 10	3	YRLONG	0	0	0	0	SW	Jct Rd 295- T41N R11E S36	Jct Rd 295
74616	LAKE CREEK 11	3	YRLONG	0	0	0	0	SW	Jct Rd 74609- T41N R12E S35	End of Road
74617	LAKE CREEK 12	3	YRLONG	0	0	0	0	SW	Jct Rd 74616- T41N R12E S35	End of Road
74618	LAKE CREEK 13	3	YRLONG	0	0	0	0	SW	Jct Rd 74615- T41N R12E S36	End of Road
74619	LAKE CREEK 14	3	YRLONG	0	0	0	0	SW	Jct Rd 74618- T41N R11E S36	End of Road
74623	LAKE CREEK 18	3	YRLONG	YRLONG	0	YRLONG	0	SW	Jct Rd 5451- T41N R12E S36	End of Road
74624	LAKE CREEK 19	3	YRLONG	YRLONG	0	YRLONG	0	SW	Jct Rd 5451- T41N R12E S36	End of Road
74625	COOK MTN AREA	3	0	0	0	0	0		Jct Rd 555	End of Road
75001	FOREST BDRY W A	5	YRLONG	10/1-5/15	10/1-5/15	10/1-5/15	0	SW-W	Jct Rd 5503	End of Road
75002	FOREST BDRY W B	5	YRLONG	10/1-5/15	10/1-5/15	10/1-5/15	0	SW-W	Jct Rd 5503	End of Road
75040	SWAN CREEK R	5	YRLONG	10/1-5/15	10/1-5/15	10/1-5/15	0	SW-W	Jct Rd 5502- T33N R6E S31	End of Road
75073	STEEL BRIDGE	5	YRLONG	10/1-5/15	10/1-5/15	10/1-5/15	0	SW-W	Jct Rd 426G- T33N R6E S3	End of Road
75078	SYRINGA	5	YRLONG	10/1-5/15	10/1-5/15	10/1-5/15	0	SW-W	Jct Rd 5511- T33N R6E S32	Jct Rd 5508
75093	HIGH RIDGE G	5	YRLONG	0	0	0	0	SW	Jct Rd 5504- T33N R6E S29	End of Road

DESIGNATED ROADS

D I S T R I C T	36 CFR 261.54 (a) RESTRICTED VEHICLE AND PERIOD "0" Indicates No Restriction				
					

ROAD NUMBER	ROAD NAME	D I S T R I C T						REASON	RESTRICTED LOCATION	
									FROM	TO
75103	IN BETWEEN	5	YRLONG	10/1-5/15	10/1-5/15	10/1-5/15	0	SW-W	Jct Rd 5504- T33N R6E S20	End of Road
75125	SMITH SADDLE RIDGE	5	YRLONG	YRLONG	6/1-12/1	YRLONG	0	SW-W	Jct Rd 417- T33N R6E S21	End of Road
75130	PETE KING SOUTH A	5	YRLONG	YRLONG	6/1-12/1	YRLONG	0	SW-W	Jct Rd 5515- T33N R6E S26	End of Road
75131	PETE KING SOUTH B	5	YRLONG	0	0	0	0	SW	Jct Rd 75130- T33N R6E S26	End of Road
75132	PETE KING SOUTH C	5	YRLONG	0	0	0	0	SW	Jct Rd 75131- T33N R6E S23	End of Road
75133	PETE KING SOUTH D	5	YRLONG	0	0	0	0	SW	Jct Rd 75130- T33N R6E S26	End of Road
75135	BIG HILL RIDGE SPUR	5	YRLONG	YRLONG	YRLONG	YRLONG	0	SW-W	Jct Rd 5515D- T33N R6E S27	End of Road
75136	PETE KING SOUTH G	5	YRLONG	0	0	0	0	SW	Jct Rd 5515- T33N R6E S26	End of Road
75138	JUNGLE PT A	5	YRLONG	YRLONG	6/1-12/1	YRLONG	0	SW-W	Jct Rd 101- T33N R6E S15	Jct Rd 5517
75139	JUNGLE PT B	5	YRLONG	YRLONG	6/1-12/1	YRLONG	0	SW	Jct Rd 101- T33N R6E S15	Jct Rd 75140
75140	JUNGLE PT C	5	YRLONG	YRLONG	6/1-12/1	YRLONG	0	SW	Jct Rd 101- T33N R6E S15	Jct Rd 75138
75141	JUNGLE PT D	5	YRLONG	YRLONG	6/1-12/1	YRLONG	0	SW	Jct Rd 75140- T33N R6E S15	Jct Rd 75140
75147	JUNGLE PT E	5	YRLONG	YRLONG	6/1-12/1	YRLONG	0	SW-W	Jct Rd 5512- T33N R6E S22	End of Road
75148	JUNGLE PT F	5	YRLONG	YRLONG	6/1-12/1	YRLONG	0	SW-W	Jct Rd 5512A- T33N R6E S22	End of Road
75155	PETE KING SOUTH H	5	YRLONG	YRLONG	6/1-12/1	YRLONG	0	SW-W	Jct Rd 5521- T33N R6E S26	End of Road
75158	KING	5	YRLONG	10/1-6/1	YRLONG	10/1-6/1	0	W	Jct Rd 453- T32N R7E S29	End of Road
75160	PETE KING SOUTH 1	5	YRLONG	YRLONG	6/1-12/1	YRLONG	0	SW	Jct Rd 75136- T33N R6E S26	End of Road
75175	FAN SADDLE SOUTH A	5	YRLONG	0	0	0	0	SW	Jct Rd 5525- T33N R6E S12	End of Road
75199	NORTH FORK WALDE CREEK A	5	YRLONG	YRLONG	6/1-12/1	YRLONG	0	SW-W	Jct Rd 5506A- T33N R6E S2	End of Road
75200	NORTH FORK WALDE CREEK B	5	YRLONG	YRLONG	6/1-12/1	YRLONG	0	SW-W	Jct Rd 514- T33N R6E S3	Jct Rd 5506
75203	NORTH FORK WALDE CREEK C	5	YRLONG	YRLONG	6/1-12/1	YRLONG	0	SW-W	Jct Rd 5507- T33N R6E S1	End of Road
75204	NORTH FORK WALDE CREEK D	5	YRLONG	YRLONG	6/1-12/1	YRLONG	0	SW-W	Jct Rd 75200- T33N R6E S2	End of Road
75206	POLAR BEAR	5	YRLONG	YRLONG	6/1-12/1	YRLONG	0	SW-W	Jct Rd 5514- T33N R6E S11	End of Road
75207	WALDE MTN SOUTH	5	YRLONG	YRLONG	6/1-12/1	YRLONG	0	SW-W	Jct Rd 486- T33N R7E S6	End of Road
75221	HI RIDGE ROAD	5	YRLONG	YRLONG	6/1-12/1	YRLONG	0	SW	Jct Rd 5507- T33N R6E S2	MP 0.2
75222	WALDE MTN EAST	5	YRLONG	YRLONG	6/1-12/1	YRLONG	0	SW-W	Jct Rd 486A- T33N R7E S6	Jct Rd 486D
75223	CANYON A	5	YRLONG	YRLONG	6/1-12/1	YRLONG	0	W	Jct Rd 445- T34N R7E S21	Jct Rd 445
75225	CANYON B	5	YRLONG	YRLONG	6/1-12/1	YRLONG	0	SW-W	Jct Rd 101- T34N R7E S4	Jct Rd 5560
75228	CANYON CREEK H	5	YRLONG	YRLONG	6/1-12/1	YRLONG	0	SW-W	Jct Rd 5551- T34N R7E S20	Jct Rd 5560
75234	CANYON CREEK I	5	YRLONG	YRLONG	6/1-12/1	YRLONG	0	W	Jct Rd 75223- T34N R7E S17	Jct Rd 5560D
75236	CANYON CREEK K	5	YRLONG	YRLONG	6/1-12/1	YRLONG	0	SW-W	Jct Rd 445- T34N R7E S9	End of Road
75237	CANYON CREEK L	5	YRLONG	YRLONG	6/1-12/1	YRLONG	0	SW-W	Jct Rd 483- T34N R7E S4	Jct Rd 101
75260	KNOBBY CEDAR	5	YRLONG	YRLONG	6/1-12/1	YRLONG	0	SW-W	Jct Rd 5542A- T34N R7E S27	End of Road
75262	CEDAR KNOB FOREVER	5	YRLONG	YRLONG	6/1-12/1	YRLONG	0	SW-W	Jct Rd 75260- T34N R7E S27	End of Road
75264	CEDAR	5	YRLONG	YRLONG	6/1-12/1	YRLONG	0	SW-W	Jct Rd 75260- T34N R7E S27	End of Road
75265	CEDAR KNOB E	5	YRLONG	YRLONG	6/1-12/1	YRLONG	0	SW-W	Jct Rd 75260- T34N R7E S27	End of Road
75266	CEDAR KNOB F	5	YRLONG	YRLONG	6/1-12/1	YRLONG	0	SW-W	Jct Rd 75265- T34N R7E S22	End of Road
75267	CEDAR TREE	5	YRLONG	YRLONG	6/1-12/1	YRLONG	0	SW-W	Jct Rd 75268- T34N R7E S27	End of Road
75268	DOOR KNOB	5	YRLONG	YRLONG	6/1-12/1	YRLONG	0	SW-W	Jct Rd 75260- T34N R7E S27	End of Road
75269	CEDAR KNOB I	5	YRLONG	YRLONG	6/1-12/1	YRLONG	0	SW-W	Jct Rd 75268- T34N R7E S27	Jct Rd 75268

DESIGNATED ROADS

D I S T R I C T	36 CFR 261.54 (a) RESTRICTED VEHICLE AND PERIOD "0" Indicates No Restriction				
					

ROAD NUMBER	ROAD NAME	D I S T R I C T						REASON	RESTRICTED LOCATION	
									FROM	TO
75271	CEDAR KNOB J	5	YRLONG	YRLONG	6/1-12/1	YRLONG	0	SW-W	Jct Rd 75267- T34N R7E S27	End of Road
75280	FRENCHMAN CREEK A	5	YRLONG	YRLONG	YRLONG	YRLONG	0	SW-W	Jct Rd 5547- T34N R7E S3	End of Road
75286	WORK CENTER CUT OFF	5	YRLONG	YRLONG	6/1-12/1	YRLONG	0	SW-W	Jct Rd 483- T34N R7E S4	Jct Rd 75237
75291	FRENCHMAN BUTTE	5	0	0	6/1-12/1	0	0	SW-W	Jct Rd 483	End of Road
75292	MEX MTN A	5	YRLONG	YRLONG	6/1-12/1	YRLONG	0	SW-W	Jct Rd 5548A- T34N R7E S4	End of Road
75303	PETE KING HEAD B	5	YRLONG	YRLONG	6/1-12/1	YRLONG	0	SW-W	Jct Rd 101- T33N R6E S21	End of Road
75304	PETE KING HEAD C	5	YRLONG	YRLONG	6/1-12/1	YRLONG	0	SW-W	Jct Rd 455- T33N R6E S8	End of Road
75305	PETE KING HEAD D	5	YRLONG	YRLONG	6/1-12/1	YRLONG	0	SW-W	Jct Rd 5516- T33N R6E S16	End of Road
75308	PETE KING HEAD E	5	YRLONG	YRLONG	6/1-12/1	YRLONG	0	SW-W	Jct Rd 455- T33N R6E S9	End of Road
75311	SMITH SADDLE NORTH A	5	YRLONG	YRLONG	6/1-12/1	YRLONG	0	SW-W	Jct Rd 418- T33N R6E S17	Jct Rd 455
75325	WOODRAT EAST A	5	YRLONG	YRLONG	6/1-12/1	YRLONG	0	SW	Jct Rd 418- T33N R6E S18	End of Road
75332	SMITH SADDLE NORTH B	5	YRLONG	YRLONG	6/1-12/1	YRLONG	0	SW	Jct Rd 418C- T33N R6E S21	End of Road
75333	WOODRAT EAST B	5	YRLONG	YRLONG	6/1-12/1	YRLONG	0	SW	Jct Rd 75341- T33N R6E S18	End of Road
75334	WOODRAT EAST C	5	YRLONG	YRLONG	6/1-12/1	YRLONG	0	SW	Jct Rd 75341- T33N R6E S18	End of Road
75335	SMITH SADDLE NORTH C	5	YRLONG	YRLONG	6/1-12/1	YRLONG	0	SW	Jct Rd 418- T33N R6E S17	End of Road
75338	WOODRAT EAST D	5	YRLONG	YRLONG	6/1-12/1	YRLONG	0	SW	Jct Rd 418- T33N R6E S19	End of Road
75341	WOODRAT EAST E	5	YRLONG	YRLONG	6/1-12/1	YRLONG	0	SW	Jct Rd 455- T33N R6E S18	End of Road
75342	WOODRAT EAST F	5	YRLONG	YRLONG	6/1-12/1	YRLONG	0	SW	Jct Rd 75341- T33N R6E S18	End of Road
75343	WOODRAT EAST G	5	YRLONG	YRLONG	6/1-12/1	YRLONG	0	SW	Jct Rd 75341- T33N R6E S18	End of Road
75345	WOODRAT EAST H	5	YRLONG	YRLONG	6/1-12/1	YRLONG	0	SW-W	Jct Rd 5505- T33N R6E S19	End of Road
75398	WINDY RIDGE 8	6	YRLONG	YRLONG	10/1-12/1	YRLONG	0	SW-W	Jct Rd 75704- T37N R10E S23	End of Road
75399	WINDY RIDGE 7	6	YRLONG	YRLONG	10/1-12/1	YRLONG	0	SW-W	Jct Rd 75400- T37N R10E S24	End of Road
75400	WINDY RIDGE 6	6	YRLONG	YRLONG	10/1-12/1	YRLONG	0	SW-W	Jct Rd 587- T37N R11E S19	End of Road
75500	SKOOKUM LAKE	6	0	0	0	0	0		Jct Rd 373- T38N R17E S7	MP 1.3 T38N R17E S18
75501	ELK MDWS SOUTH	6	YRLONG	YRLONG	0	YRLONG	0	SW	Jct Rd 5957- T38N R17E S8	End of Road
75503	BRUSHY FORK EAST	6	0	0	0	0	0		Jct Rd 5958	End of Road
75506	ELK MEADOW EAST	6	YRLONG	YRLONG	0	YRLONG	0	SW	Jct Rd 5957- T38N R17E S8	End of Road
75507	PACK CREEK 2	6	YRLONG	YRLONG	YRLONG	YRLONG	0	SW-W	Jct Rd 373A- T38N R15E S14	End of Road
75513	PACK CREEK 9	6	YRLONG	YRLONG	YRLONG	YRLONG	0	SW-W	Jct Rd 5955A- T38N R15E S22	End of Road
75516	THE SHOE	6	YRLONG	YRLONG	10/1-12/1	YRLONG	0	SW-W	Jct Rd 5672A- T38N R14E S13	End of Road
75517	GRANITE PASS 1	6	0	0	0	0	0		Jct Rd 595	End of Road
75518	GRANITE PASS 2	6	0	0	0	0	0		Jct Rd 75517	End of Road
75521	E FORK CROOKED FORK 1	6	YRLONG	YRLONG	10/1-12/1	YRLONG	0	SW-W	Jct Rd 595- T38N R14E S2	End of Road
75522	E FORK CROOKED FORK 2	6	YRLONG	YRLONG	10/1-12/1	YRLONG	0	SW-W	Jct Rd 75521- T38N R14E S2	End of Road
75523	E FORK CROOKED FORK 3	6	YRLONG	YRLONG	10/1-12/1	YRLONG	0	SW-W	Jct Rd 75521- T38N R14E S2	End of Road
75524	E FORK CROOKED FORK 4	6	YRLONG	YRLONG	10/1-12/1	YRLONG	0	SW-W	Jct Rd 75521- T38N R14E S1	End of Road
75525	E FORK CROOKED FORK 5	6	YRLONG	YRLONG	10/1-12/1	YRLONG	0	SW-W	Jct Rd 75521- T38N R14E S12	End of Road
75526	E FORK CROOKED FORK 6	6	YRLONG	YRLONG	10/1-12/1	YRLONG	0	SW-W	Jct Rd 75521- T38N R14E S1	End of Road
75527	E FORK CROOKED FORK 7	6	YRLONG	YRLONG	10/1-12/1	YRLONG	0	SW-W	Jct Rd 75521- T38N R14E S1	End of Road
75528	E FK CROOKED FORK 8	6	YRLONG	YRLONG	10/1-12/1	YRLONG	0	W-C	Jct Rd 595D- T38N R14E S22	End of Road

DESIGNATED ROADS

D I S T R I C T	36 CFR 261.54 (a) RESTRICTED VEHICLE AND PERIOD "0" Indicates No Restriction				
					

ROAD NUMBER	ROAD NAME	D I S T R I C T	RESTRICTED VEHICLE AND PERIOD					REASON	RESTRICTED LOCATION	
			Tractor	Motorcycle	Snowmobile	ATV	Bicycle		FROM	TO
75529	CROOKED FORK RIDGE 2	6	YRLONG	YRLONG	10/1-12/1	YRLONG	0	W-C	Jct Rd 595D- T38N R14E S15	End of Road
75530	CROOKED FORK RIDGE 3	6	YRLONG	YRLONG	10/1-12/1	YRLONG	0	W-C	Jct Rd 75529- T38N R14E S15	End of Road
75531	CROOKED FORK RIDGE 4	6	YRLONG	YRLONG	10/1-12/1	YRLONG	0	W-C	Jct Rd 595E- T38N R14E S15	End of Road
75532	SKOOKUM	6	0	0	0	0	0		Jct Rd 75500	End of Road
75533	CROOKED FORK RIDGE 6	6	YRLONG	YRLONG	10/1-12/1	YRLONG	0	W-C	Jct Rd 595D- T38N R14E S22	End of Road
75534	CROOKED FORK RIDGE 7	6	YRLONG	YRLONG	10/1-12/1	YRLONG	0	W-C	Jct Rd 595D- T38N R14E S22	End of Road
75535	CROOKED FORK RIDGE 8	6	YRLONG	YRLONG	10/1-12/1	YRLONG	0	W-C	Jct Rd 595D- T38N R14E S22	End of Road
75537	CROOKED FORK RIDGE 10	6	YRLONG	YRLONG	10/1-12/1	YRLONG	0	W-C	Jct Rd 75528- T38N R14E S22	End of Road
75540	B M HILL 1	6	YRLONG	YRLONG	10/1-12/1	YRLONG	0	W-C	Jct Rd 595- T38N R14E S10	End of Road
75541	B M HILL 2	6	YRLONG	YRLONG	10/1-12/1	YRLONG	0	W-C	Jct Rd 75540- T38N R14E S9	End of Road
75542	B M HILL 3	6	YRLONG	YRLONG	10/1-12/1	YRLONG	0	W-C	Jct Rd 75540- T38N R14E S9	End of Road
75543	B M HILL 4	6	YRLONG	YRLONG	10/1-12/1	YRLONG	0	W-C	Jct Rd 75540- T38N R14E S9	End of Road
75544	B M HILL 5	6	YRLONG	YRLONG	10/1-12/1	YRLONG	0	W-C	Jct Rd 75540- T38N R14E S9	End of Road
75545	FOX CREEK	6	YRLONG	YRLONG	10/1-12/1	YRLONG	0	W-C	Jct Rd 595- T38N R14E S21	End of Road
75547	LOWER MAE	6	YRLONG	YRLONG	YRLONG	YRLONG	0	SW-W	Jct Rd 107A- T37N R11E S5	End of Road
75550	E FORK IMNAMATNOON 1	6	YRLONG	YRLONG	YRLONG	YRLONG	0	SW-W	Jct Rd 5645- T37N R14E S17	End of Road
75554	PARA-EIGHT	06	YRLONG	YRLONG	YRLONG	YRLONG	YRLONG	SW-W	T37N R14E S17	End of Road
75556	S PARACHUTE 1	6	YRLONG	YRLONG	YRLONG	YRLONG	0	SW-W	Jct Rd 5647- T37N R14E S20	End of Road
75557	S PARACHUTE 2	6	YRLONG	YRLONG	YRLONG	YRLONG	0	SW-W	Jct Rd 5647- T37N R14E S20	End of Road
75558	S PARACHUTE 3	6	YRLONG	YRLONG	YRLONG	YRLONG	0	SW-W	Jct Rd 5647- T37N R14E S20	End of Road
75559	S PARACHUTE 4	6	YRLONG	YRLONG	YRLONG	YRLONG	0	SW-W	Jct Rd 75558- T37N R14E S20	End of Road
75560	S PARACHUTE 5	6	YRLONG	YRLONG	YRLONG	YRLONG	0	SW-W	Jct Rd 5647- T37N R14E S20	End of Road
75561	S PARACHUTE 6	6	YRLONG	YRLONG	YRLONG	YRLONG	0	SW-W	Jct Rd 75560- T37N R14E S20	End of Road
75562	S PARACHUTE 7	6	YRLONG	YRLONG	YRLONG	YRLONG	0	SW-W	Jct Rd 5647- T37N R14E S20	End of Road
75565	S PARACHUTE 10	6	YRLONG	YRLONG	YRLONG	YRLONG	0	W	Jct Rd 75760- T36N R12E S8	End of Road
75566	UP HILL ROAD	6	YRLONG	YRLONG	YRLONG	YRLONG	0	SW-W	Jct Rd 568B- T37N R14E S20	End of Road
75588	CJ BASIN	6	YRLONG	YRLONG	YRLONG	YRLONG	0	SW-W	Jct Rd 5675- T37N R15E S12	End of Road
75597	SERPENT CREEK 12	6	YRLONG	YRLONG	10/1-12/1	YRLONG	0	SW-W	Jct Rd 75653- T37N R11E S30	End of Road
75607	ROCK CREEK 3	6	YRLONG	YRLONG	10/1-12/1	YRLONG	0	SW-W	Jct Rd 5659- T38N R15E S30	End of Road
75608	ROCK CREEK 4	6	YRLONG	YRLONG	10/1-12/1	YRLONG	0	SW	Jct Rd 5659- T38N R15E S30	End of Road
75610	HASKELL CREEK 1	6	0	0	0	0	0		Jct Rd 5658	End of Road
75611	HASKELL CREEK 2	6	0	0	0	0	0		Jct Rd 75610	End of Road
75615	HASKELL CREEK 6	6	0	0	0	0	0		Jct Rd 5658	End of Road
75616	HASKELL CREEK 7	6	0	0	0	0	0		Jct Rd 5658	Jct Rd 5658E
75617	HASKELL CREEK 8	6	0	0	0	0	0		Jct Rd 5658	End of Road
75619	HASKELL CREEK 10	6	0	0	0	0	0		Jct Rd 75618	End of Road
75620	WATER 1	6	0	0	0	0	0		Jct Rd 5671	End of Road
75628	YAM 1	6	YRLONG	YRLONG	YRLONG	YRLONG	0	SW-W	Jct Rd 75513- T38N R15E S22	End of Road
75633	SOUTH A	6	YRLONG	YRLONG	YRLONG	YRLONG	0	SW-W	Jct Rd 75513- T38N R15E S22	End of Road
75634	SOUTH C	6	YRLONG	YRLONG	YRLONG	YRLONG	0	SW-W	Jct Rd 75513- T38N R15E S22	End of Road

DESIGNATED ROADS

36 CFR 261.54 (a)
RESTRICTED VEHICLE AND PERIOD
 "0" Indicates No Restriction







ROAD NUMBER	ROAD NAME	D I S T R I C T						REASON	RESTRICTED LOCATION	
									FROM	TO
75636	EAST 2	6	YRLONG	YRLONG	YRLONG	YRLONG	0	SW-W	Jct Rd 75513- T38N R15E S22	End of Road
75641	S RIDGE B	6	YRLONG	YRLONG	YRLONG	YRLONG	0	W	Jct Rd 5905- T36N R11E S4	End of Road
75653	SERPENT CREEK 11	6	YRLONG	YRLONG	10/1-12/1	YRLONG	0	SW-W	Jct Rd 75780- T37N R11E S30	End of Road
75654	MOOSE 2	6	YRLONG	YRLONG	YRLONG	YRLONG	0	W	Jct Rd 5609- T37N R13E S24	End of Road
75658	RIGHT ARM	6	YRLONG	YRLONG	YRLONG	YRLONG	0	W	Jct Rd 567- T37N R13E S23	Jct Rd 75652
75661	SERPENT CREEK 9	6	YRLONG	YRLONG	10/1-12/1	YRLONG	0	SW-W	Jct Rd 75699- T37N R11E S29	End of Road
75664	WENDOVER 6	6	YRLONG	YRLONG	YRLONG	YRLONG	0	W	Jct Rd 567- T37N R13E S15	End of Road
75672	BADGER CREEK A	6	YRLONG	YRLONG	YRLONG	YRLONG	0	W	Jct Rd 5621C- T37N R13E S21	Jct Rd 5620
75673	BADGER CREEK B	6	YRLONG	YRLONG	YRLONG	YRLONG	0	W	Jct Rd 75672- T37N R13E S21	End of Road
75674	BADGER CREEK C	6	YRLONG	YRLONG	YRLONG	YRLONG	0	W	Jct Rd 75673- T37N R13E S28	End of Road
75675	BADGER CREEK D	6	YRLONG	YRLONG	YRLONG	YRLONG	0	W	Jct Rd 75674- T37N R13E S28	End of Road
75676	BADGER CREEK E	6	YRLONG	YRLONG	YRLONG	YRLONG	0	W	Jct Rd 75774- T37N R13E S28	End of Road
75695	MOCCASIN PEAK	6	YRLONG	YRLONG	YRLONG	YRLONG	0	SW-W	Jct Rd 107- T37N R11E S29	End of Road
75696	SERPENT CREEK 1	6	YRLONG	YRLONG	10/1-12/1	YRLONG	0	SW-W	Jct Rd 107- T37N R11E S20	End of Road
75697	SERPENT CREEK 2	6	YRLONG	YRLONG	10/1-12/1	YRLONG	0	SW-W	Jct Rd 75696- T37N R11E S29	End of Road
75699	SERPENT CREEK 4	6	YRLONG	YRLONG	10/1-12/1	YRLONG	0	SW-W	Jct Rd 587- T37N R11E S29	End of Road
75700	SERPENT CREEK 5	6	YRLONG	YRLONG	10/1-12/1	YRLONG	0	SW-W	Jct Rd 587- T37N R11E S19	End of Road
75701	SERPENT CREEK 6	6	YRLONG	YRLONG	10/1-12/1	YRLONG	0	SW-W	Jct Rd 587- T37N R11E S19	End of Road
75702	SERPENT CREEK 7	6	YRLONG	YRLONG	10/1-12/1	YRLONG	0	SW-W	Jct Rd 587B- T37N R11E S19	End of Road
75704	WINDY RIDGE 1	6	YRLONG	YRLONG	10/1-12/1	YRLONG	0	SW-W	Jct Rd 587- T37N R10E S23	End of Road
75705	WINDY RIDGE 2	6	YRLONG	YRLONG	10/1-12/1	YRLONG	0	SW-W	Jct Rd 75704- T37N R10E S23	End of Road
75706	WINDY RIDGE 3	6	YRLONG	YRLONG	10/1-12/1	YRLONG	0	SW-W	Jct Rd 75704- T37N R10E S23	End of Road
75709	MIRE CREEK 1	6	YRLONG	YRLONG	10/1-12/1	YRLONG	0	SW-W	Jct Rd 587- T37N R10E S14	End of Road
75710	MIRE CREEK 2	6	YRLONG	YRLONG	10/1-12/1	YRLONG	0	SW-W	Jct Rd 587- T37N R10E S14	End of Road
75711	MIRE CREEK 3	6	YRLONG	YRLONG	10/1-12/1	YRLONG	0	SW-W	Jct Rd 587- T37N R10E S14	End of Road
75712	MIRE CREEK 4	6	YRLONG	YRLONG	10/1-12/1	YRLONG	0	SW-W	Jct Rd 587- T37N R10E S13	End of Road
75716	MIRE CREEK 8	6	YRLONG	YRLONG	10/1-12/1	YRLONG	0	SW-W	Jct Rd 587- T37N R10E S13	Jct Rd 587J
75722	MARTEN HILL 4	6	YRLONG	YRLONG	10/1-12/1	YRLONG	0	SW-W	Jct Rd 587J- T37N R10E S12	End of Road
75725	MARTEN HILL 7	6	YRLONG	YRLONG	10/1-12/1	YRLONG	0	SW-W	Jct Rd 587- T37N R10E S12	End of Road
75728	MARTEN CREEK 3	6	YRLONG	YRLONG	10/1-12/1	YRLONG	0	SW-W	Jct Rd 587- T37N R10E S12	End of Road
75730	MARTEN CREEK 5	6	YRLONG	YRLONG	10/1-12/1	YRLONG	0	SW-W	Jct Rd 587N- T37N R10E S12	End of Road
75733	MARTEN CREEK 8	6	YRLONG	YRLONG	10/1-12/1	YRLONG	0	SW-W	Jct Rd 587P- T37N R11E S6	End of Road
75737	SADDLE CAMP 1	5	YRLONG	YRLONG	YRLONG	YRLONG	0	W	Jct Rd 5601- T36N R11E S8	End of Road
75740	SADDLE CAMP 4	6	YRLONG	YRLONG	YRLONG	YRLONG	0	W	Jct Rd 75641- T36N R11E S4	End of Road
75741	SADDLE CAMP 5	6	YRLONG	YRLONG	YRLONG	YRLONG	0	W	Jct Rd 5905- T36N R11E S4	End of Road
75742	SADDLE CAMP 6	6	YRLONG	YRLONG	YRLONG	YRLONG	0	W	Jct Rd 75641- T37N R11E S33	End of Road
75743	SADDLE CAMP 7	6	YRLONG	YRLONG	YRLONG	YRLONG	0	W	Jct Rd 75742- T37N R11E S32	End of Road
75744	SADDLE CAMP 8	6	YRLONG	YRLONG	YRLONG	YRLONG	0	SW-W	Jct Rd 5905- T36N R11E S4	End of Road
75748	LOST CREEK 4	5	YRLONG	YRLONG	YRLONG	YRLONG	0	SW	Jct Rd 5601H- T36N R10E S13	End of Road
75755	GRAVE BUTTE 1	5	YRLONG	YRLONG	YRLONG	YRLONG	0	SW	Jct Rd 5601- T36N R11E S7	End of Road

