

D I S T R I C T	RESTRICTED VEHICLE and PERIOD "O" Indicates No Restriction "SEE MAP" Indicates an Area-Based Restriction				

Clearwater NF Routes and Restrictions from Travel Planning Designated Routes and Date Changes Highlighted.

ROUTE NUMBER	ROUTE NAME	RESTRICTED LOCATION						
		FROM						TO

Alternative ZCOMM

ROAD

5160-H	GROVES CONNECTION H	3	YRLONG	0	SEE MAP	0	0	Jct Road 5160- T36N R6E S8	End of Road
5160-J	GROVES CONNECTION J	3	YRLONG	0	SEE MAP	0	0	Jct Road 5160- T36N R6E S8	End of Road
5160-K	GROVES CONNECTION K	3	YRLONG	0	SEE MAP	0	0	Jct Road 5160- T36N R6E S7	End of Road
5160-M	GROVES CONNECTION M	3	YRLONG	YRLONG	SEE MAP	YRLONG	0	Jct Road 5160- T36N R6E S6	End of Road
5160-N	GROVES CONNECTION N	5	YRLONG	YRLONG	SEE MAP	YRLONG	0		
5160-P	GROVES CONNECTION P	3	YRLONG	YRLONG	SEE MAP	YRLONG	0	Jct Road 5160- T36N R6E S6	End of Road
5160-R	GROVES CONNECTION R	3	YRLONG	YRLONG	SEE MAP	YRLONG	0	Jct Road 5160- T36N R6E S7	Jct Road 5160K
5161	ARMSTRONG GULCH	3	10/1-6/15	0	SEE MAP	0	0	Jct Road 250- T36N R6E S17	Jct Road 5180
5161-A	ARMSTRONG CONNECTION	3	10/1-6/15	0	SEE MAP	0	0	Jct Road 5161- T36N R6E S17	End of Road
5161-B	ARM B	3	10/1-6/15	0	SEE MAP	0	0	Jct Road 5161- T36N R6E S18	End of Road
5161-C	ARM C	3	10/1-6/15	0	SEE MAP	0	0	Jct Road 5161- T36N R6E S18	End of Road
5161-D	ARM D	3	10/1-6/15	0	SEE MAP	0	0	Jct Road 5161- T36N R6E S18	Jct Road 5180
5161-E	ARM E	3	10/1-6/15	0	SEE MAP	0	0	Jct Road 5161- T36N R6E S18	Jct Road 5180
5162	CLEARWATER GULCH	3	AS SIGNED	AS SIGNED	SEE MAP	AS SIGNED	0	Jct Rd 538 - T36N R5E S1	Clearwater Gulch Picnic Area
5163	OROFINO CONTOUR	3	10/1-6/15	0	SEE MAP	0	0	Jct Road 5160- T36N R6E S8	End of Road
5163-A	OROFINO CONTOUR A	3	10/1-6/15	0	SEE MAP	0	0	Jct Road 5163- T36N R6E S8	End of Road
5163-B	OROFINO CONTOUR B	3	10/1-6/15	0	SEE MAP	0	0	Jct Road 5163- T36N R6E S8	Jct Road 5161
5164	MUTT CREEK	3	YRLONG	YRLONG	SEE MAP	YRLONG	0	Jct Road 555- T36N R7E S11	End of Road
5164-A	MUTT CREEK A	3	YRLONG	YRLONG	SEE MAP	YRLONG	0	Jct Road 5164- T36N R7E S11	End of Road
5164-B	MUTT CREEK B	3	YRLONG	YRLONG	SEE MAP	YRLONG	0	Jct Road 5164- T36N R7E S11	End of Road
5167	THOMPSON GULCH	3	0	0	SEE MAP	0	0	Jct Road 250- T36N R6E S17	MP 0.2- T36N R6E S17
5167	THOMPSON GULCH	3	10/1-6/15	0	SEE MAP	0	0	MP 0.2- T36N R6E S17	NE Sec 18
5168	SEVEN BIT	5	YRLONG	YRLONG	SEE MAP	YRLONG	0	Jct Road 524- T35N R7E S31	End of Road
5169	WEST FORK ROSEBUD CREE	3	0	0	SEE MAP	0	0	Jct Road 5160- T36N R6E S8	MP 0.1- T36N R6E S8
5169	WEST FORK ROSEBUD CREE	3	YRLONG	0	SEE MAP	0	0	MP 0.1- T36N R6E S8	Jct Road 538
5170	RED CLOUD RIDGE	3	0	0	SEE MAP	0	0	Jct Rd 5173 - T36N R6E S17	Jct Rd 5170C- T36N R6E S9

D I S T R I C T	RESTRICTED VEHICLE and PERIOD "O" Indicates No Restriction "SEE MAP" Indicates an Area-Based Restriction				
					

Clearwater NF Routes and Restrictions from Travel Planning Designated Routes and Date Changes Highlighted.

ROUTE NUMBER	ROUTE NAME	RESTRICTED LOCATION	
		FROM	TO

Alternative ZCOMM

ROAD

5170	RED CLOUD RIDGE	3	YRLONG	YRLONG	SEE MAP	YRLONG	0	Jct Rd 5170C - T36N R6E S9	End of Road
5170-A	RED CLOUD RIDGE A	3	YRLONG	0	SEE MAP	0	0	Jct Road 5170- T36N R6E S16	End of Road
5170-B	RED CLOUD RIDGE B	3	10/1-6/15	0	SEE MAP	0	0	Jct Road 5170- T36N R6E S9	End of Road
5170-C	RED CLOUD RIDGE C	3	10/1-6/15	0	SEE MAP	0	0	Jct Road 5170- T36N R6E S9	End of Road
5170-E	RED CLOUD RIDGE E	3	10/1-6/15	0	SEE MAP	0	0	Jct Road 5170C- T36N R6E S3	End of Road
5170-H	RED CLOUD RIDGE H	3	YRLONG	YRLONG	SEE MAP	YRLONG	0	Jct Road 5170- T36N R6E S16	End of Road
5170-J	RED CLOUD RIDGE J	3	10/1-6/15	0	SEE MAP	0	0	Jct Road 5170C- T36N R6E S3	End of Road
5171	OLD LOLO CROSSING	5	YRLONG	YRLONG	SEE MAP	YRLONG	0	Jct Road 5150D- T34N R6E S5	End of Road
5172	EAST FORK OROFINO CR	3	YRLONG	YRLONG	SEE MAP	YRLONG	0	Jct Road 547- T36N R6E S1	End of Road
5172-A	EAST FORK OROFINO CR A	3	YRLONG	YRLONG	SEE MAP	YRLONG	0	Jct Road 5172- T36N R6E S12	End of Road
5172-B	EAST FORK OROFINO CR B	3	YRLONG	YRLONG	SEE MAP	YRLONG	0	Jct Road 5172- T36N R6E S12	End of Road
5173	LOST HAT SADDLE	3	0	0	SEE MAP	0	0	Jct Rd 250 - T36N R6E S17	Jct Rd 5173D - T36N R6E S14
5173	LOST HAT SADDLE	3	YRLONG	YRLONG	SEE MAP	YRLONG	0	Jct Road 5173D T36N R6E S14	End of Road
5173-A	LOST HAT SADDLE A	3	YRLONG	0	SEE MAP	0	0	Jct Road 5173- T36N R6E S15	End of Road
5173-B	LOST HAT SADDLE B	3	YRLONG	YRLONG	SEE MAP	YRLONG	0		
5173-C	LOST HAT SADDLE C	3	YRLONG	0	SEE MAP	0	0	Jct Road 5173- T36N R6E S14	End of Road
5173-D	LOST HAT SADDLE D	3	YRLONG	0	SEE MAP	0	0	Jct Road 5173- T36N R6E S14	End of Road
5173-E	LOST HAT SADDLE E	3	YRLONG	YRLONG	SEE MAP	YRLONG	0	Jct Road 5173- T36N R6E S13	End of Road
5173-F	LOST HAT SADDLE F	3	YRLONG	YRLONG	SEE MAP	YRLONG	0	Jct Road 5173E- T36N R6E S13	End of Road
5173-J	LOST HAT SADDLE J	3	0	0	SEE MAP	0	0	Jct Road 5173- T36N R6E S16	End of Road
5174	LONG RIDGE	5	0	0	SEE MAP	0	0	Jct Road 5156- T35N R6E S8	MP 2.8- T35N R6E S8
5174	LONG RIDGE	5	YRLONG	0	SEE MAP	0	0	MP 2.8- T35N R6E S8	End of Road
5174-A	LONG RIDGE A	5	YRLONG	0	SEE MAP	0	0	Jct Road 5174- T35N R6E S5	End of Road
5174-B	CLOSE CORNER	5	YRLONG	0	SEE MAP	0	0	Jct Road 5174- T35N R6E S5	End of Road
5174-C	LONG RIDGE TOP	5	YRLONG	0	SEE MAP	0	0	Jct Road 5174- T35N R6E S5	End of Road
5174-D	LONG	5	0	0	SEE MAP	0	0	Jct Road 5174	End of Road

D I S T R I C T	RESTRICTED VEHICLE and PERIOD "O" Indicates No Restriction "SEE MAP" Indicates an Area-Based Restriction				

*Clearwater NF Routes and Restrictions from Travel Planning
Designated Routes and Date Changes Highlighted.*

ROUTE NUMBER	ROUTE NAME	RESTRICTED LOCATION						
		FROM						TO

Alternative ZCOMM

ROAD

5175	CHUTE	5	0	0	SEE MAP	0	0	Jct Road 540	Jct Road 5174
5175-A	CHUTE A	5	YRLONG	YRLONG	SEE MAP	YRLONG	0	Jct Road 5175- T35N R6E S5	End of Road
5176	CHUTE LOOP	5	YRLONG	0	SEE MAP	0	0	Jct Road 5175- T35N R6E S5	Jct Road 5174
5176-A	CHUTE LOOP A	5	YRLONG	0	SEE MAP	0	0	Jct Road 5176- T35N R6E S5	End of Road
5179	LOLO FORKS	5	YRLONG	0	SEE MAP	0	0	Jct Road 520- T35N R6E S15	End of Road
5180	GOLD COIN	3	0	0	SEE MAP	0	0	Jct Road 250- T36N R5E S13	Forest Bdry- T36N R6E S18
5180	GOLD COIN	3	10/1-6/15	0	SEE MAP	0	0	Forest Bdry- T36N R6E S18	Jct Road 5160
5180-A	GOLD COIN A	3	10/1-6/15	0	SEE MAP	0	0	Jct Road 5180- T36N R6E S7	End of Road
5180-C	GOLD COIN C	3	10/1-6/15	0	SEE MAP	0	0	Jct Road 5180- T36N R6E S7	End of Road
5180-S	GOLD COIN S	3	10/1-6/15	0	SEE MAP	0	0	Jct Road 5180- T36N R6E S18	Forest Bdry
5180-Y	GOLD COIN Y	3	10/1-6/15	0	SEE MAP	0	0	Jct Road 5180S- T36N R6E S18	End of Road
5180-Z	GOLD COIN Z	3	10/1-6/15	0	SEE MAP	0	0	Jct Road 5180- T36N R6E S18	End of Road
5181	EAST GREER GULCH	5	YRLONG	YRLONG	SEE MAP	YRLONG	0	Jct 5142- T36N R6E S32	End of Road
5182	LOWER GREER GULCH	5	YRLONG	YRLONG	SEE MAP	YRLONG	0	Jct 5181- T36N R6E S29	End of Road
5182-A	LOWER GREER GULCH A	5	YRLONG	YRLONG	SEE MAP	YRLONG	0	Jct 5182- T36N R6E S29	End of Road
5183	FAN CREEK FIASCO	5	YRLONG	0	SEE MAP	0	0	Jct 5107C- T34N R6E S34	End of Road
5185	CAMP CREEK CONNECTION	5	YRLONG	0	SEE MAP	0	0	Jct Road 5019- T35N R6E S11	Jct Road 529
5185-A	CAMP CREEK CONNECTION	5	YRLONG	0	SEE MAP	0	0	Jct Road 5185- T35N R6E S11	End of Road
5186	CEDAR CREEK EXCHANGE	5	YRLONG	0	SEE MAP	0	0	Jct Rd 5125 - T34N R6E S3	End of Road
5186-A	CEDAR CREEK EXCHANGE A	5	YRLONG	0	SEE MAP	0	0	Jct Rd 5186 - T34N R6E S9	End of Road
5188	BRICK CREEK	5	YRLONG	10/1-12/1	SEE MAP	10/1-12/1	0	Jct Road 519- T34N R6E S33	End of Road
5188-A	BRICK CREEK A	5	YRLONG	10/1-12/1	SEE MAP	10/1-12/1	0	Jct Road 5188- T34N R6E S33	End of Road
5191-A	PIERCE POWDER HOUSE	3	YRLONG	YRLONG	SEE MAP	YRLONG	0	Jct SH 11 - T37N R5E S27	T37N R5E S27
5191-A	PIERCE POWDER HOUSE	3	YRLONG	YRLONG	SEE MAP	YRLONG	0	T37N R5E S27	End of Road
5191-B	PIERCE POWDER HOUSE B	3	YRLONG	YRLONG	SEE MAP	YRLONG	0		
5192	MOX	5	YRLONG	YRLONG	SEE MAP	YRLONG	0	Jct Road 5192A- T35N R6E S14	Jct Road 5192B

D I S T R I C T	RESTRICTED VEHICLE and PERIOD "O" Indicates No Restriction "SEE MAP" Indicates an Area-Based Restriction				

Clearwater NF Routes and Restrictions from Travel Planning Designated Routes and Date Changes Highlighted.

ROUTE NUMBER	ROUTE NAME	D I S T R I C T	RESTRICTED LOCATION					FROM	TO

Alternative ZCOMM

ROAD

5192-B	MOX B	5	YRLONG	YRLONG	SEE MAP	YRLONG	0	Jct Road 528- T35N R6E S14	End of Road
5194	POWDER HOUSE 4	3	YRLONG	YRLONG	SEE MAP	YRLONG	0		
5195	OX CREEK	5	YRLONG	0	SEE MAP	0	0	Jct Road 5127- T35N R6E S13	End of Road
5196	MOX-CHAMOOK	5	0	0	SEE MAP	0	0	Jct Road 5127	End of Road
5196-A	CHAM-MOX	5	YRLONG	YRLONG	SEE MAP	YRLONG	0	Jct Road 5196- T35N R6E S14	End of Road
5201	HEM CREEK CONNECTION	3	0	0	SEE MAP	0	0	Jct Road 250- T37N R6E S26	Jct Road 5201E- T37N R7E S30
5201	HEM CREEK CONNECTION	3	YRLONG	YRLONG	SEE MAP	YRLONG	0	Jct Road 5201E- T37N R7E S30	End of Road
5201-A	EAST FORK RIDGE	3	0	0	SEE MAP	0	0	Jct Road 5201- T37N R6E S26	End of Road
5201-B	NORTH RIDGE	3	0	0	SEE MAP	0	0	Jct Rd 5201 - T37N R6E S25	End of Road
5201-C	TRAIL 88	3	0	0	SEE MAP	0	0	Jct Road 5201- T36N R6E S25	End of Road
5201-D	DOE RIDGE	3	0	0	SEE MAP	0	0	Jct Rd 5201 - T37N R6E S25	End of Road
5201-E	SYLVAN RIDGE	3	0	0	SEE MAP	0	0	Jct Road 5201- T37N R7E S30	End of Road
5201-F	HEM CREEK CONNECTION F	3	YRLONG	YRLONG	SEE MAP	YRLONG	0	Jct Road 5201G- T37N R7E S30	End of Road
5201-G	HEM CREEK CONNECTION G	3	YRLONG	YRLONG	SEE MAP	YRLONG	0	Jct Road 5201- T37N R7E S30	End of Road
5201-H	HEM CREEK CONNECTION H	3	YRLONG	YRLONG	SEE MAP	YRLONG	0	Jct Road 5201- T37N R7E S30	End of Road
5201-J	HEM CREEK CONNECTION J	3	YRLONG	YRLONG	SEE MAP	YRLONG	0	Jct Road 5201H- T37N R7E S30	End of Road
5201-M	HEM CREEK CONNECTION M	3	YRLONG	YRLONG	SEE MAP	YRLONG	0	Jct Road 5201F- T37N R7E S30	End of Road
5202	EAST FORK FRENCH	3	10/1-6/15	0	SEE MAP	0	0	Jct Road 5201- T37N R6E S35	End of Road
5202-A	EAST FORK FRENCH A	3	10/1-6/15	0	SEE MAP	0	0	Jct Road 5202- T37N R6E S35	End of Road
5202-B	EAST FORK FRENCH B	3	10/1-6/15	0	SEE MAP	0	0	Jct Road 5202A- T37N R6E S35	End of Road
5202-C	EAST FORK FRENCH C	3	10/1-6/15	0	SEE MAP	0	0	Jct Road 5202- T37N R6E S35	End of Road
5203	THOMPSON P	3	YRLONG	0	SEE MAP	0	0	Jct Road 250M- T37N R6E S34	End of Road
5204	SOUTH MUSSELSHELL	5	YRLONG	YRLONG	SEE MAP	YRLONG	0	Jct Road 540- T36N R6E S33	End of Road
5205	PIONEER MINE	5	YRLONG	0	SEE MAP	0	0	Jct Road 5157- T35N R6E S3	End of Road
5206	MUSSELSHELL RIDGE	5	YRLONG	YRLONG	SEE MAP	YRLONG	0	Jct Road 5204- T36N R6E S27	End of Road
5208	SYLVAN BRC	3	YRLONG	0	SEE MAP	0	0	Jct Road 5216- T37N R7E S20	End of Road

D I S T R I C T	RESTRICTED VEHICLE and PERIOD "O" Indicates No Restriction "SEE MAP" Indicates an Area-Based Restriction				

Clearwater NF Routes and Restrictions from Travel Planning Designated Routes and Date Changes Highlighted.

ROUTE NUMBER	ROUTE NAME	RESTRICTED LOCATION						
		FROM						TO

Alternative ZCOMM

ROAD

5208-A	SYLVAN BRC A	3	YRLONG	0	SEE MAP	0	0	Jct Road 5208- T37N R7E S20	End of Road
5208-B	SYLVAN BRC B	3	YRLONG	0	SEE MAP	0	0	Jct Road 5208- T37N R7E S19	End of Road
5208-C	SYLVAN BRC C	3	YRLONG	0	SEE MAP	0	0	Jct Road 5208B- T37N R7E S19	End of Road
5209	FRENCH ELK	3	YRLONG	YRLONG	SEE MAP	YRLONG	0	Jct Road 669- T37N R7E S7	End of Road
5209-A	ELK CREEK A	3	YRLONG	YRLONG	SEE MAP	YRLONG	0	Jct Road 5209- T37N R7E S7	End of Road
5209-B	FRENCH ELK B	3	YRLONG	YRLONG	SEE MAP	YRLONG	0		
5209-C	ELK CREEK C	3	YRLONG	YRLONG	SEE MAP	YRLONG	0	Jct Road 5209A- T37N R7E S6	End of Road
5209-D	ELK CREEK D	3	YRLONG	YRLONG	SEE MAP	YRLONG	0	Jct Road 5209C- T37N R7E S6	End of Road
5209-E	FRENCH ELK E	3	YRLONG	YRLONG	SEE MAP	YRLONG	0	Jct Road 5209C- T37N R7E S6	End of Road
5209-F	FRENCH ELK F	3	YRLONG	YRLONG	SEE MAP	YRLONG	0	Jct Road 5209D- T37N R7E S6	End of Road
5209-G	ELK CREEK G	3	YRLONG	YRLONG	SEE MAP	YRLONG	0	Jct Road 5209- T37N R7E S6	End of Road
5209-H	ELK CREEK H	3	YRLONG	YRLONG	SEE MAP	YRLONG	0	Jct Road 5209G- T37N R7E S6	End of Road
5209-J	ELK CREEK J	3	YRLONG	YRLONG	SEE MAP	YRLONG	0	Jct Road 5209- T37N R7E S7	End of Road
5209-K	ELK CREEK K	3	YRLONG	YRLONG	SEE MAP	YRLONG	0	Jct Road 5209A- T37N R7E S7	End of Road
5210	JOY CREEK RIDGE	3	YRLONG	YRLONG	SEE MAP	YRLONG	0	Jct Road 547- T37N R7E S33	End of Road
5211	DUMB ELK	5	10/1-6/15	0	SEE MAP	0	0	Jct Road 5020- T36N R6E S34	End of Road
5211-A	DUMB ELK RIDGE	5	10/1-6/15	0	SEE MAP	0	0	Jct Road 5211- T36N R6E S35	End of Road
5212	SKYLINE	5	10/1-6/15	0	SEE MAP	0	0	Jct Road 535- T36N R6E S26	End of Road
5213	HOOK LODGE	3	0	0	SEE MAP	0	0	Jct Road 250- T38N R7E S32	Jct Road 5213C T38N R7E S7
5213	HOOK LODGE	3	YRLONG	YRLONG	SEE MAP	YRLONG	0	Jct Road 5213C T38N R7E S7	Jct Road 5213B T38N R7E S5
5213	HOOK LODGE	3	YRLONG	0	SEE MAP	0	0	Jct 5213B- T38N R7E S5	End of Road- T39N R7E S32
5213-B	LODGE CONNECTION	3	YRLONG	0	SEE MAP	0	0	Jct Road 5213- T38N R7E S6	Jct Road 74205
5213-C	HOOK LODGE C	3	0	0	SEE MAP	0	0	Jct Road 5213-	Jct Road 670- T38N R7E S7
5214	TAMARACK CREEK	3	YRLONG	YRLONG	SEE MAP	YRLONG	0	Jct Road 547- T37N R7E S2	End of Road
5214-A	TAMARACK CREEK A	3	YRLONG	YRLONG	SEE MAP	YRLONG	0	Jct Road 5214- T37N R7E S3	End of Road
5215	TAMARACK RIDGE	3	0	0	SEE MAP	0	0	Jct Road 547- T37N R7E S22	Jct Road 5216

D I S T R I C T	RESTRICTED VEHICLE and PERIOD "O" Indicates No Restriction "SEE MAP" Indicates an Area-Based Restriction				

Clearwater NF Routes and Restrictions from Travel Planning Designated Routes and Date Changes Highlighted.

ROUTE NUMBER	ROUTE NAME	RESTRICTED LOCATION	
		FROM	TO

Alternative ZCOMM

ROAD

5215-A	TAMARACK RIDGE A	3	YRLONG	YRLONG	SEE MAP	YRLONG	0	Jct Road 5215- T37N R7E S21	End of Road
5215-B	TAMARACK RIDGE B	3	YRLONG	YRLONG	SEE MAP	YRLONG	0	Jct Road 5215- T37N R7E S16	End of Road
5215-C	TAMARACK RIDGE C	3	0	0	SEE MAP	0	0	Jct Road 5215- T37N R7E S21	End of Road
5215-G	TAMARACK RIDGE G	3	YRLONG	0	SEE MAP	0	0	Jct Road 5215- T37N R7E S16	End of Road
5216	TAMARACK FACE	3	0	0	SEE MAP	0	0	Jct Road 250- T37N R6E S25	End of Road
5216-A	TAMARACK FACE A	3	0	0	SEE MAP	0	0	Jct Rd 5216 - T37N R6E S25	End of Road
5216-B	TAMARACK FACE B	3	0	0	SEE MAP	0	0	Jct Rd 5216 - T37N R6E S25	End of Road
5216-C	TAMARACK FACE C	3	YRLONG	0	SEE MAP	0	0	Jct Road 5216- T37N R7E S17	End of Road
5216-E	TAMARACK FACE E	3	YRLONG	YRLONG	SEE MAP	YRLONG	0	Jct Road 5216- T37N R7E S30	End of Road
5216-F	TAMARACK FACE F	3	YRLONG	YRLONG	SEE MAP	YRLONG	0	Jct Road 5216E- T37N R7E S19	End of Road
5216-G	TAMARACK FACE G	3	YRLONG	0	SEE MAP	0	0	Jct Road 5216- T37N R7E S5	End of Road
5216-H	TAMARACK FACE H	3	YRLONG	0	SEE MAP	0	0	Jct Road 5216G- T37N R7E S5	End of Road
5216-J	TAMARACK FACE J	3	YRLONG	0	SEE MAP	0	0	Jct Road 5216J- T37N R7E S4	End of Road
5216-K	TAMARACK FACE K	3	YRLONG	0	SEE MAP	0	0	Jct Road 5216- T37N R7E S5	End of Road
5216-L	TAMARACK FACE	3	YRLONG	YRLONG	SEE MAP	YRLONG	0	Jct Road 5216- T37N R7E S8	End of Road
5216-M	TAMARACK FACE M	3	YRLONG	YRLONG	SEE MAP	YRLONG	0	Jct Rd 5216 - T37N R7E S17	End of Road
5217	TAMARACK POINT	3	YRLONG	YRLONG	SEE MAP	YRLONG	0	Jct Road 5215- T37N R7E S16	End of Road
5217-A	TAMARACK POINT A	3	YRLONG	YRLONG	SEE MAP	YRLONG	0	Jct Road 5217- T37N R7E S16	End of Road
5217-B	TAMARACK POINT B	3	YRLONG	YRLONG	SEE MAP	YRLONG	0	Jct Road 5217- T37N R7E S16	End of Road
5217-C	TAMARACK POINT C	3	YRLONG	YRLONG	SEE MAP	YRLONG	0	Jct Road 5217- T37N R7E S9	End of Road
5218	SEVEN MILE RIDGE CONN	3	0	0	SEE MAP	0	0	Jct Road 547- T37N R7E S11	Jct Road 660
5220	UPPER PINE CREEK	3	0	0	SEE MAP	0	0	Jct Rd 660 - T37N R7E S21	T38N R8E S19
5220-A	UPPER PINE CREEK A	3	YRLONG	YRLONG	SEE MAP	YRLONG	0	Jct Road 5220- T38N R8E S31	End of Road
5222	LOST BUGLE	3	YRLONG	YRLONG	SEE MAP	YRLONG	0	Jct Road 547- T36N R7E S4	End of Road
5222-D	LOST BUGLE D	3	YRLONG	YRLONG	SEE MAP	YRLONG	0	Jct Road 5222- T37N R7E S31	End of Road
5222-E	LOST BUGLE E	3	YRLONG	YRLONG	SEE MAP	YRLONG	0	Jct Road 5222- T36N R7E S30	End of Road

ROUTE NUMBER	ROUTE NAME	D I S T R I C T	RESTRICTED VEHICLE and PERIOD "O" Indicates No Restriction "SEE MAP" Indicates an Area-Based Restriction					<i>Clearwater NF Routes and Restrictions from Travel Planning Designated Routes and Date Changes Highlighted.</i>				
											RESTRICTED LOCATION	
											FROM	TO

Alternative ZCOMM

ROAD

5223	TRAIL 58	5	YRLONG	0	SEE MAP	0	0	Jct Road 5126- T34N R6E S3	End of Road
5223-A	TRAIL 58 A	5	YRLONG	0	SEE MAP	0	0	Jct Road 5223- T34N R6E S2	End of Road
5223-B	TRAIL 58 B	5	YRLONG	0	SEE MAP	0	0	Jct Road 5223- T34N R6E S2	End of Road
5223-C	TRAIL 58 C	5	YRLONG	0	SEE MAP	0	0	Jct 5223 - T34N R6E S2	End of Road
5224	GRANDE RIDGE	3	YRLONG	YRLONG	SEE MAP	YRLONG	0		
5225	EAST LARCH	3	0	0	SEE MAP	0	0	Jct Road 660- T37N R7E S23	Jct Road 547
5226	UPPER LARCH	3	0	0	SEE MAP	0	0	Jct Road 660- T37N R7E S23	Jct Road 660
5226-A	UPPER LARCH A	3	YRLONG	YRLONG	SEE MAP	YRLONG	0	Jct Road 5226- T37N R7E S13	End of Road
5226-B	UPPER LARCH B	3	YRLONG	YRLONG	SEE MAP	YRLONG	0	Jct Road 5226- T37N R7E S12	End of Road
5226-C	UPPER LARCH C	3	YRLONG	YRLONG	SEE MAP	YRLONG	0	Jct Road 5226- T37N R7E S12	End of Road
5227	SEVEN MILE	3	0	0	SEE MAP	0	0	Jct Road 660- T37N R7E S11	Jct Road 5227A- T37N R8E S7
5227	SEVEN MILE	3	YRLONG	YRLONG	SEE MAP	YRLONG	0	MP 1.47 Jct 5227A- T37N R8E S7	End of Road
5227-A	SEVEN MILE POINT	3	YRLONG	YRLONG	SEE MAP	YRLONG	0	Jct Road 5227- T37N R7E S7	End of Road
5227-B	SEVEN MILE B	3	YRLONG	YRLONG	SEE MAP	YRLONG	0	Jct Road 5227- T37N R7E S12	End of Road
5227-C	SEVEN MILE C	3	YRLONG	YRLONG	SEE MAP	YRLONG	0	Jct Road 5227- T37N R7E S12	End of Road
5230	EAST RIDGE	3	YRLONG	0	SEE MAP	0	0	Jct Road 5226- T37N R7E S13	End of Road
5230-B	EAST RIDGE B	3	YRLONG	0	SEE MAP	0	0	Jct Road 5230- T37N R7E S13	End of Road
5231	TAMARACK KNOB	3	YRLONG	0	SEE MAP	0	0	Jct Road 5215G- T37N R7E S16	End of Road
5235	LARCH BUTTE	3	YRLONG	YRLONG	SEE MAP	YRLONG	0	Jct Road 660- T37N R7E S14	End of Road
5235-A	LARCH BUTTE A	3	YRLONG	YRLONG	SEE MAP	YRLONG	0	Jct Road 5235- T37N R7E S14	End of Road
5235-B	LARCH BUTTE B	3	YRLONG	YRLONG	SEE MAP	YRLONG	0	Jct Road 5235- T37N R7E S14	End of Road
5235-C	LARCH BUTTE C	3	YRLONG	YRLONG	SEE MAP	YRLONG	0	Jct Road 5235- T37N R7E S14	End of Road
5235-D	LARCH BUTTE D	3	YRLONG	YRLONG	SEE MAP	YRLONG	0	Jct Road 5235- T37N R7E S14	End of Road
5240	SEVEN MILE FACE	3	YRLONG	YRLONG	SEE MAP	YRLONG	0	Jct Road 660- T37N R8E S6	End of Road
5240-B	SEVEN MILE FACE B	3	YRLONG	YRLONG	SEE MAP	YRLONG	0	Jct Road 5240- T37N R8E S6	End of Road
5240-F	SEVEN MILE FACE F	3	YRLONG	YRLONG	SEE MAP	YRLONG	0	Jct Road 5240- T37N R8E S6	End of Road

D I S T R I C T	RESTRICTED VEHICLE and PERIOD "O" Indicates No Restriction "SEE MAP" Indicates an Area-Based Restriction				






*Clearwater NF Routes and Restrictions from Travel Planning
Designated Routes and Date Changes Highlighted.*

ROUTE NUMBER	ROUTE NAME	D I S T R I C T	RESTRICTED VEHICLE and PERIOD					RESTRICTED LOCATION	
			FROM	TO					

Alternative ZCOMM

ROAD

5240-G	SEVEN MILE FACE G	3	YRLONG	YRLONG	SEE MAP	YRLONG	0	Jct Road 5240- T37N R8E S6	End of Road
5240-J	SEVEN MILE FACE J	3	YRLONG	YRLONG	SEE MAP	YRLONG	0	Jct Road 5240- T37N R8E S6	End of Road
5241	NORTH PINE CREEK	3	YRLONG	YRLONG	SEE MAP	YRLONG	0	Jct Road 660- T37N R7E S1	End of Road
5244	PINEY RIDGE	3	YRLONG	YRLONG	SEE MAP	YRLONG	0	Jct Road 5241- T37N R7E S1	End of Road
5247	PINE CREEK FOUR	3	YRLONG	YRLONG	SEE MAP	YRLONG	0	Jct Road 660- T37N R7E S1	End of Road
5250	HEM RIDGE	3	YRLONG	0	SEE MAP	0	0	Jct Road 547- T37N R7E S15	End of Road
5250-A	HEMLOCK RIDGE BUTTE	3	YRLONG	0	SEE MAP	0	0	Jct Road 5250- T37N R7E S10	End of Road
5251	SHAKE CREEK	3	YRLONG	0	SEE MAP	0	0	Jct Road 250- T38N R7E S32	Jct Road 670 S30
5251-A	SHAKE CREEK A	3	YRLONG	0	SEE MAP	0	0	Jct Road 5251- T38N R7E S29	Jct Road 670 S30
5251-B	SHAKE CREEK B	3	YRLONG	0	SEE MAP	0	0	Jct Road 5251- T38N R7E S29	End of Road
5253	TAMARACK TOP	3	YRLONG	YRLONG	SEE MAP	YRLONG	0	Jct Road 5216- T37N R7E S8	End of Road
5253-A	TAMARACK TOP A	3	YRLONG	YRLONG	SEE MAP	YRLONG	0	Jct Road 5253- T37N R7E S8	End of Road
5253-B	TAMARACK TOP B	3	YRLONG	YRLONG	SEE MAP	YRLONG	0	Jct Road 5253- T37N R7E S8	End of Road
5254	PINE CREEK SIX	3	YRLONG	0	SEE MAP	0	0	Jct Road 547- T37N R7E S2	End of Road
5255	SHAKE	3	YRLONG	0	SEE MAP	0	0	Jct 5251B - T37N R6E S23	End of Road
5256	SIBERIA RIDGE	5	YRLONG	0	SEE MAP	0	0	Jct Road 5157- T35N R6E S3	End of Road
5258	FIDELITY GULCH	3	10/1-6/15	0	SEE MAP	0	0	Jct Road 250- T37N R6E S26	End of Road
5258-A	FIDELITY GULCH A	3	10/1-6/15	0	SEE MAP	0	0	Jct Road 5258- T37N R6E S26	End of Road
5258-B	FIDELITY GULCH B	3	10/1-6/15	0	SEE MAP	0	0	Jct Road 5258- T37N R6E S26	End of Road
5259	UPPER ROCK CREEK	3	0	0	SEE MAP	0	0	Jct Road 711- T40N R8E S36	MP 0.7- T40N R8E S6
5259	UPPER ROCK CREEK	3	YRLONG	0	SEE MAP	YRLONG	0	MP 0.7- T40N R8E S6	End of Road
5259-A	UPPER ROCK CREEK A	3	YRLONG	0	SEE MAP	0	0	Jct Road 5259- T39N R8E S1	End of Road
5259-B	UPPER ROCK CREEK B	3	YRLONG	0	SEE MAP	0	0	Jct Road 5259- T40N R8E S36	End of Road
5259-C	UPPER ROCK CREEK C	3	YRLONG	0	SEE MAP	0	0	Jct Road 5259- T40N R8E S36	End of Road
5260	MUSH LAKE	3	YRLONG	0	SEE MAP	0	0	Jct Road 5261- T39N R9E S6	End of Road
5260-A	MUSH LAKE A	3	YRLONG	0	SEE MAP	0	0	Jct Road 5260- T39N R9E S6	End of Road

ROUTE NUMBER	ROUTE NAME	D I S T R I C T	RESTRICTED VEHICLE and PERIOD "0" Indicates No Restriction "SEE MAP" Indicates an Area-Based Restriction					<i>Clearwater NF Routes and Restrictions from Travel Planning Designated Routes and Date Changes Highlighted.</i>		
										
									RESTRICTED LOCATION	
						FROM	TO			

Alternative ZCOMM

ROAD

5260-C	MUSH LAKE C	3	YRLONG	0	SEE MAP	0	0	Jct Road 5260- T39N R9E S6	End of Road
5261	UPPER COLD SPRINGS	3	YRLONG	0	SEE MAP	0	0	Jct Road 711- T39N R9E S4	End of Road
5261-A	UPPER COLD SPRINGS A	3	YRLONG	0	SEE MAP	0	0	Jct Road 5261- T39N R9E S8	End of Road
5261-C	UPPER COLD SPRINGS C	3	YRLONG	0	SEE MAP	0	0	Jct Road 5261- T39N R9E S5	End of Road
5261-D	UPPER COLD SPRINGS D	3	YRLONG	0	SEE MAP	0	0	Jct Road 5261- T39N R9E S6	End of Road
5262	ROC	3	YRLONG	0	SEE MAP	0	0	Jct Road 5259B- T39N R8E S1	End of Road
5263	ROCKY	3	YRLONG	0	SEE MAP	0	0	Jct Road 5259B- T39N R8E S1	End of Road
5277	GOBBLERS KNOB	3	0	0	SEE MAP	0	0	Jct Rd 677 - T38N R7E S27	Jct Rd 5213 - T38N R7E S27
5278	CLEARWATER RIDGE	3	10/1-6/15	0	SEE MAP	0	0	Jct Road 5160- T36N R6E S8	End of Road
5278-A	CLEARWATER RIDGE A	3	10/1-6/15	0	SEE MAP	0	0	Jct Road 5278- T36N R6E S8	End of Road
5279	SOUTH CHAMOOK	5	10/1-6/15	10/1-12/1	SEE MAP	10/1-12/1	0	Jct Road 5026- T35N R6E S28	End of Road
5280	PINE MARTIN	3	10/1-6/15	10/1-12/1	SEE MAP	10/1-12/1	0	Jct Rd 552 - T37N R7E S21	End of Road
5280-A	PINE MARTIN A	3	10/1-6/15	10/1-12/1	SEE MAP	10/1-12/1	0	Jct Road 5280- T37N R7E S21	End of Road
5280-B	PINE MARTIN B	3	10/1-6/15	10/1-12/1	SEE MAP	10/1-12/1	0	Jct Road 5280- T37N R7E S20	End of Road
5281	ELK HORN	3	10/1-6/15	0	SEE MAP	0	0	Jct Road 5215- T37N R7E S21	End of Road
5281-A	ELK HORN A	3	10/1-6/15	0	SEE MAP	0	0	Jct Road 5281- T37N R7E S28	End of Road
5282	FRENCH FORD	3	0	0	SEE MAP	0	0	Jct Road 5055- T37N R6E S24	MP 2.35 For Bdry- T37N R7E S13
5282	FRENCH FORD	3	YRLONG	0	SEE MAP	0	0	MP 2.3 Forest Bdry- T37N R7E S13	End of Road
5282-C	FRENCH HORN	3	YRLONG	0	SEE MAP	0	0	Jct Road 5282- T37N R7E S7	End of Road
5282-E	FRENCH FORD E	3	YRLONG	0	SEE MAP	0	0	Jct Road 5282- T37N R7E S18	End of Road
5282-G	FRENCH FORD G	3	YRLONG	0	SEE MAP	0	0	Jct Road 5282- T37N R7E S18	End of Road
5285	SNOW CONNECTION	5	YRLONG	0	SEE MAP	0	0	Jct Rd 5115 - T34N R6E S21	Jct Rd 5285C
5285-C	SNOW CONNECTION C	5	YRLONG	0	SEE MAP	0	0	Jct Road 5285- T34N R6E S21	End of Road
5295	COOL CREEK	3	0	0	SEE MAP	0	0	Jct Road 711- T39N R9E S10	Jct 5297- T39N R9E S3
5295	COOL CREEK	3	YRLONG	0	SEE MAP	0	0	Jct Road 5297- T39N R9E S3	End of Road
5296	ICE CREEK	3	YRLONG	YRLONG	SEE MAP	YRLONG	0	Jct Road 5297- T39N R9E S3	End of Road

D I S T R I C T	RESTRICTED VEHICLE and PERIOD "O" Indicates No Restriction "SEE MAP" Indicates an Area-Based Restriction				

Clearwater NF Routes and Restrictions from Travel Planning Designated Routes and Date Changes Highlighted.

ROUTE NUMBER	ROUTE NAME	RESTRICTED LOCATION	
		FROM	TO

Alternative ZCOMM

ROAD

5297	UPPER COOL CREEK	3	0	0	SEE MAP	0	0	Jct Road 5295- T40N R9E S3	Jct Road 5297A- T40N R9E S34
5297	UPPER COOL CREEK	3	YRLONG	YRLONG	SEE MAP	YRLONG	0	MP 3.29 Road 5297A- T40N R9E S34	End of Road
5297-A	UPPER COOL SPRINGS A	3	10/1-6/15	0	SEE MAP	0	0	Jct Road 5297- T40N R9E S34	End of Road
5297-B	UPPER COOL CREEK B	3	YRLONG	YRLONG	SEE MAP	YRLONG	0	Jct Road 5297- T39N R9E S3	End of Road
5297-C	UPPER COOL CREEK C	3	YRLONG	YRLONG	SEE MAP	YRLONG	0	Jct Road 5297- T40N R9E S3	End of Road
5301	TUMBLE CREEK	3	0	0	SEE MAP	0	0	Jct Road 246- T39N R7E S20	Jct Road 724- T39N R7E S20
5301	TUMBLE CREEK	3	10/1-6/15	0	SEE MAP	0	0	MP 0.7 Jct 724- T39N R7E S20	End of Road
5301-A	TUMBLE CREEK A	3	YRLONG	0	SEE MAP	0	0	Jct Road 5301- T39N R7E S29	End of Road
5302	LODGE CREEK TIE	3	10/1-6/15	0	SEE MAP	0	0	Jct Road 5301- T39N R7E S32	End of Road
5303	TUMBLE LODGE	3	10/1-6/15	0	SEE MAP	0	0	Jct Road 5301- T39N R7E S32	End of Road
5303-A	TUMBLE LODGE A	3	YRLONG	0	SEE MAP	0	0	Jct Road 5303- T39N R7E S32	End of Road
5310	EAST SIDE	3	YRLONG	YRLONG	SEE MAP	YRLONG	0		
5311	LO MTN.	3	YRLONG	0	SEE MAP	0	0	Jct Road 246J- T39N R7E S4	End of Road
5312	UPPER CHARLIE CREEK	3	0	0	SEE MAP	0	0	Jct Road 681- T40N R7E S19	End of Road
5312-A	LITTLE CHARLIE	3	0	0	SEE MAP	0	0	Jct Road 5312- T40N R7E S19	End of Road
5313	MIDDLE SHIN	3	10/1-6/15	0	SEE MAP	0	0	Jct Road 5318- T39N R7E S16	Jct Road 5319
5315	LEN FACE	3	10/1-6/15	0	SEE MAP	0	0	Jct Road 5325- T40N R7E S17	End of Road
5316	LOWER LEN CREEK	3	10/1-6/15	0	SEE MAP	0	0	Jct Road 5325- T40N R7E S17	End of Road
5317	LOWER SWANSON	3	10/1-6/15	0	SEE MAP	0	0	Jct Road 246- T39N R7E S5	End of Road
5317-A	LOWER SWANSON A	3	10/1-6/15	0	SEE MAP	0	0	Jct Road 5317- T39N R7E S8	End of Road
5317-B	LOWER SWANSON B	3	10/1-6/15	0	SEE MAP	0	0	Jct Road 5317- T39N R7E S9	End of Road
5317-C	LOWER SWANSON C	3	10/1-6/15	0	SEE MAP	0	0	Jct Road 5317- T39N R7E S9	End of Road
5317-D	LOWER SWANSON D	3	10/1-6/15	0	SEE MAP	0	0	Jct Road 5317- T39N R7E S4	End of Road
5318	BURRO CREEK	3	10/1-6/15	0	SEE MAP	0	0	Jct Road 5319- T39N R7E S16	End of Road
5319	SHIN POINT	3	10/1-6/15	0	SEE MAP	0	0	Jct Road 246- T39N R7E S17	End of Road
5320	EAST SHIN	3	10/1-6/15	0	SEE MAP	0	0	Jct Road 5319- T39N R7E S21	End of Road

RESTRICTED VEHICLE and PERIOD
 "O" Indicates No Restriction
 "SEE MAP" Indicates an Area-Based Restriction

				
---	---	---	---	---

*Clearwater NF Routes and Restrictions from Travel Planning
 Designated Routes and Date Changes Highlighted.*

ROUTE NUMBER	ROUTE NAME	D	I	S	T	R	I	C	T	RESTRICTED LOCATION	
										FROM	TO

Alternative ZCOMM

ROAD

5321	TUM WASH	3	10/1-6/15	0	SEE MAP	0	0	Jct Road 677	End of Road
5322	SHEEP MOUNTAIN	3	10/1-6/15	0	SEE MAP	0	0	Jct Road 681- T40N R7E S32	End of Road
5322-A	SHEEP MOUNTAIN A	3	10/1-6/15	0	SEE MAP	0	0	Jct Road 5322- T40N R7E S29	End of Road
5323	SWANSON CREEK	3	10/1-6/15	0	SEE MAP	0	0	Jct Road 680- T40N R7E S31	End of Road
5323-A	SWAN A	3	10/1-6/15	0	SEE MAP	0	0	Jct Road 5322- T40N R7E S33	End of Road
5323-B	SWAN B	3	10/1-6/15	0	SEE MAP	0	0	Jct Road 5323- T40N R7E S33	End of Road
5324	GOLD CREEK	3	YRLONG	YRLONG	SEE MAP	YRLONG	0	Jct Road 252- T41N R8E S25	End of Road
5324-A	GOLD CREEK A	3	YRLONG	YRLONG	SEE MAP	YRLONG	0	Jct Road 5324- T41N R8E S26	End of Road
5325	LEN CREEK	3	0	0	SEE MAP	0	0	Jct Road 682- T40N R7E S17	Road 681- End of Road
5325-A	LEN CREEK A	3	YRLONG	0	SEE MAP	0	0	Jct Road 5325- T40N R7E S20	End of Road
5326	CHARLIE CREEK	3	YRLONG	0	SEE MAP	0	0	Jct Road 681- T40N R7E S18	End of Road
5326-A	CHARLIE CREEK A	3	YRLONG	0	SEE MAP	0	0	Jct Road 5326- T40N R7E S19	Forest Bdry
5327	LEUTY CREEK	3	YRLONG	YRLONG	YRLONG	YRLONG	0	Jct Road 246- T40N R7E S7	End of Road
5328	UPPER SOURDOUGH	3	10/1-6/15	0	SEE MAP	0	0	Jct Road 5325- T40N R7E S20	End of Road
5329	HAWK	3	YRLONG	YRLONG	YRLONG	YRLONG	0	Jct Road 246- T40 R7E S26	End of Road
5333	WOLF PUP	3	YRLONG	YRLONG	SEE MAP	YRLONG	0	Jct Road 725- T40N R9E S17	End of Road
5334	WOLF CUB	3	YRLONG	YRLONG	SEE MAP	YRLONG	0	Jct Road 725- T40N R9E S8	End of Road
5335	BALD EAGLE	3	YRLONG	YRLONG	SEE MAP	YRLONG	0	Jct Road 682- T40N R7E S27	End of Road
5339	SOUTH SIDE	3	YRLONG	YRLONG	SEE MAP	YRLONG	0	Fern Creek	End of Road
5342	EAGLE LO	3	YRLONG	YRLONG	SEE MAP	YRLONG	0	Jct Road 682- T40N R7E S23	End of Road
5353	NOAH CREEK	3	YRLONG	0	SEE MAP	0	0	Jct Road 710- T41N R9E S10	End of Road
5356	LEN CONNECTION	3	10/1-6/15	0	SEE MAP	0	0	Jct Road 5325- T40N R7E S20	Jct Road 681
5356-A	LEN CONNECTION A	3	10/1-6/15	0	SEE MAP	0	0	Jct Road 5356- T40N R7E S29	End of Road
5358	BONE ROAD	3	YRLONG	YRLONG	SEE MAP	YRLONG	0	Jct Road 252- T41N R9E S29	End of Road
5359	RIB	3	YRLONG	YRLONG	SEE MAP	YRLONG	0	Jct Road 252- T41N R9E S30	End of Road
5360	BEAR WALLOW	3	YRLONG	YRLONG	SEE MAP	YRLONG	0	Jct Road 252- T41N R9E S31	End of Road

RESTRICTED VEHICLE and PERIOD
 "O" Indicates No Restriction
 "SEE MAP" Indicates an Area-Based Restriction

				
---	---	---	---	---

*Clearwater NF Routes and Restrictions from Travel Planning
 Designated Routes and Date Changes Highlighted.*

ROUTE NUMBER	ROUTE NAME	D	I	S	T	R	I	C	T	RESTRICTED LOCATION	
										FROM	TO

Alternative ZCOMM

ROAD

5363	SLIDE	3	YRLONG	YRLONG	SEE MAP	YRLONG	0	Jct Road 710- T41N R9E S36	End of Road
5365	LEUTY KNOB	3	YRLONG	YRLONG	YRLONG	YRLONG	0	Jct Road 246- T40N R7E S8	Jct Road 5327
5370	SKULL CREEK CONN	3	YRLONG	YRLONG	SEE MAP	YRLONG	0	Jct Road 252- T41N R9E S30	End of Road
5371	INDIAN HENRY RIDGE	3	0	0	SEE MAP	0	0	Jct Road 715- T41N R10E S19	End of Road
5374	SNEAK POINT	3	YRLONG	0	SEE MAP	0	0	Jct Road 246- T40N R8E S17	End of Road
5376	LITTLE WASHINGTON CREEK	3	YRLONG	0	SEE MAP	0	0	Jct Road 246- T40N R7E S33	End of Road
5377	LITTLE WASH	3	YRLONG	0	SEE MAP	0	0	Jct Road 246- T40N R7E S4	End of Road
5379	WASHINGTON RIDGE	3	10/1-6/15	0	SEE MAP	0	0	Jct Road 5323- T40N R7E S33	End of Road
5380	CROSS TIE	3	YRLONG	0	SEE MAP	0	0	Jct Road 246- T40N R7E S4	Jct Road 5323
5381	SIX EIGHT TWO	3	YRLONG	YRLONG	SEE MAP	YRLONG	0	Jct Road 682- T40N R7E S9	End of Road
5382	RAFT RIDGE	3	YRLONG	YRLONG	SEE MAP	YRLONG	0	Jct Road 5383- T40N R7E S9	End of Road
5382-A	RAFT RIDGE A	3	YRLONG	YRLONG	SEE MAP	YRLONG	0	Jct Road 5382- T40N R7E S9	End of Road
5383	BROOM CREEK	3	YRLONG	YRLONG	SEE MAP	YRLONG	0	Jct Road 5327- T40N R7E S8	End of Road
5384	PACK	3	YRLONG	YRLONG	SEE MAP	YRLONG	0	Jct Road 725- T40N R9E S17	End of Road
5385	EAGLE NEST	3	YRLONG	YRLONG	SEE MAP	YRLONG	0	Jct Road 682- T40N R7E S23	End of Road
5389	ROCKY POINT	3	YRLONG	0	SEE MAP	0	0	Jct Road 246- T40N R7E S34	End of Road
5392	LOWER MOSCOW BAR	3	YRLONG	YRLONG	SEE MAP	YRLONG	0	Jct Road 712- T40N R8E S25	End of Road
5394	SHIN SALVAGE	3	10/1-6/15	0	SEE MAP	0	0	Jct Road 246- T39N R7E S17	Jct Road 246
5394-A	SHIN SALVAGE A	3	10/1-6/15	0	SEE MAP	0	0	Jct Road 5394- T39N R7E S20	End of Road
5400	COLD MUSH	3	YRLONG	YRLONG	SEE MAP	YRLONG	0	Jct Road 711- T39N R9E S4	End of Road
5401	COOL RIDGE	3	YRLONG	YRLONG	SEE MAP	YRLONG	0	Jct Road 711- T39N R9E S4	End of Road
5420	TRAP	3	YRLONG	YRLONG	SEE MAP	YRLONG	0	Jct Road 5427- T41N R11E S9	End of Road
5420-A	TRAP AXLE	3	YRLONG	YRLONG	SEE MAP	YRLONG	0	Jct 5420 - T41N R11E S17	End of Road
5420-B	TRAP BEHIND	3	YRLONG	YRLONG	SEE MAP	YRLONG	0	Jct 5420 - T41N R11E S17	End of Road
5420-C	TRAP CUB	3	YRLONG	YRLONG	SEE MAP	YRLONG	0	Jct 5420 - T41N R11E S17	End of Road
5421	TRAP POINT	3	YRLONG	YRLONG	SEE MAP	YRLONG	0		

RESTRICTED VEHICLE and PERIOD
 "O" Indicates No Restriction
 "SEE MAP" Indicates an Area-Based Restriction







*Clearwater NF Routes and Restrictions from Travel Planning
 Designated Routes and Date Changes Highlighted.*

ROUTE NUMBER	ROUTE NAME	D	I	S	T	R	I	C	RESTRICTED LOCATION	
									FROM	TO

Alternative ZCOMM

ROAD

5425	OLD CEDARS	3	0	0	SEE MAP	0	0	Jct Rd 250 - T41N R11E S28	T34N R6E S33
5425-A	CEDARS CAMP GRD	3	0	0	SEE MAP	0	0	Jct Road 5425 - T41N R11E S28	CG
5425-B	OLD CEDARS B	3	YRLONG	YRLONG	SEE MAP	YRLONG	0		
5426	RAWHIDE CREEK	3	YRLONG	YRLONG	SEE MAP	YRLONG	0	Jct Road 5428- T41N R11E S10	End of Road
5427	TRAP CREEK	3	YRLONG	YRLONG	SEE MAP	YRLONG	0	Jct Road 5428- T41N R11E S4	End of Road
5427-A	TRAP CREEK A	3	YRLONG	YRLONG	SEE MAP	YRLONG	0	Jct Road 5427- T41N R11E S9	End of Road
5427-B	TRAP CREEK B	3	YRLONG	YRLONG	SEE MAP	YRLONG	0	Jct Road 5427- T41N R11E S9	End of Road
5428	RAWHIDE	3	YRLONG	YRLONG	SEE MAP	YRLONG	0	Jct Road 250- T41N R11E S15	Jct Road 250
5431	DEADWOOD CREEK	3	YRLONG	YRLONG	SEE MAP	YRLONG	0	Jct Road 5434- T40N R11E S30	End of Road
5431-A	DEADWOOD CREEK A	3	YRLONG	YRLONG	SEE MAP	YRLONG	0	Jct Road 5431- T40N R11E S30	End of Road
5431-B	DEADWOOD CREEK B	3	YRLONG	YRLONG	SEE MAP	YRLONG	0	Jct Road 5431- T40N R11E S30	End of Road
5434	DEADWOOD RIDGE CONN	3	0	0	SEE MAP	0	0	Jct Road 255- T40N R11E S19	Jct 5431- T40N R11E S19
5434	DEADWOOD RIDGE CONN	3	YRLONG	0	SEE MAP	0	0	MP 2.2 Road 5431- T40N R11E S19	End of Road
5434-A	DEADWOOD INDEPENDENCE	3	10/1-6/15	0	SEE MAP	0	0	Jct Road 5434- T40N R11E S30	End of Road
5434-B	PLYMOUTH SADDLE	3	YRLONG	YRLONG	SEE MAP	YRLONG	0	Jct Road 5434- T40N R10E S25	End of Road
5434-C	ISAIAH MINE	3	YRLONG	0	SEE MAP	0	0	Jct Road 5434- T40N R11E S25	End of Road
5434-D	DEADWOOD RIDGE	3	YRLONG	YRLONG	SEE MAP	YRLONG	0	Jct Road 5434- T40N R11E S19	Jct Road 5434
5435	SUGAR CREEK	3	YRLONG	YRLONG	SEE MAP	YRLONG	0	Jct Road 737 T40N R11E S13	End of Road
5435-A	SUGAR CREEK A	3	YRLONG	YRLONG	SEE MAP	YRLONG	0	Jct Road 5435 T40N R11E S3	SE SEC 13
5436	MIDDLE RIDGE	3	10/1-6/15	0	SEE MAP	0	0	Jct Road 737- T40N R11E S22	End of Road
5436-A	MIDDLE RIDGE A	3	10/1-6/15	0	SEE MAP	0	0	Jct Road 5436- T40N R11E S22	End of Road
5437	CHINA CREEK	3	YRLONG	0	SEE MAP	0	0	Jct Road 737- T40N R11E S2	Jct Road 737
5437-A	CHINA A	3	YRLONG	0	SEE MAP	0	0	Jct Road 5437- T40N R11E S21	End of Road
5437-B	CHINA B	3	YRLONG	0	SEE MAP	0	0	Jct Road 5437- T40N R11E S21	End of Road
5437-C	CHINA C	3	YRLONG	0	SEE MAP	0	0	Jct Road 5437- T40N R11E S15	End of Road
5437-D	CHINA D	3	YRLONG	0	SEE MAP	0	0	Jct Road 5437- T40N R11E S15	End of Road

D I S T R I C T	RESTRICTED VEHICLE and PERIOD "O" Indicates No Restriction "SEE MAP" Indicates an Area-Based Restriction				
					






Clearwater NF Routes and Restrictions from Travel Planning Designated Routes and Date Changes Highlighted.

ROUTE NUMBER	ROUTE NAME							RESTRICTED LOCATION	
								FROM	TO

Alternative ZCOMM

ROAD






5437-E	CHINA E	3	YRLONG	YRLONG	SEE MAP	YRLONG	0	Jct Road 5437 T40N R11E S15	End of Road
5437-F	CHINA F	3	YRLONG	0	SEE MAP	0	0	Jct Road 5437 T40N R11E S15	End of Road
5438	SPRING HILL RIDGE	3	YRLONG	YRLONG	SEE MAP	YRLONG	0	Jct Rd 735 - T40N R11E S3	Jct Rd 5441
5438-A	SPRING HILL A	3	YRLONG	0	SEE MAP	0	0	Jct Rd 5438 - T40N R11E S3	End of Road
5438-B	SPRING HILL B	3	YRLONG	0	SEE MAP	0	0	Jct Rd 5438 - T40N R11E S4	End of Road
5440	MOOSE PIT	3	0	0	SEE MAP	0	0	Jct Road 255- T40N R11E S33	End of Road
5440-A	MOOSE PIT A	3	YRLONG	YRLONG	SEE MAP	YRLONG	0	Jct Road 5440 T39N R11E S4	End of Road
5440-B	MOOSE PIT B	3	YRLONG	YRLONG	SEE MAP	YRLONG	0	Jct Road 5440 T40N R11E S32	End of Road
5440-C	MOOSE PIT C	3	YRLONG	YRLONG	SEE MAP	YRLONG	0	Jct Road 5440 T40N R11E S32	End of Road
5440-D	MOOSE PIT D	3	YRLONG	YRLONG	SEE MAP	YRLONG	0	Jct Road 5440 T40N R11E S32	End of Road
5440-E	MOOSE PIT E	3	YRLONG	YRLONG	SEE MAP	YRLONG	0	Jct Road 5440 T40N R11E S32	End of Road
5441	SPRING HILL	3	0	0	SEE MAP	0	0	Jct Rd 250 - T41N R11E S11	Jct Rd 74528 - T41N R11E S28
5441	SPRING HILL	3	YRLONG	0	SEE MAP	0	0	Jct Rd 74528 - T41N R11E S28	End of Road
5442	UPPER DECEPTION GULCH	3	YRLONG	YRLONG	SEE MAP	YRLONG	0		
5443	DECEPTION POINT LOOKOU	3	YRLONG	YRLONG	SEE MAP	YRLONG	0		
5444	DECEPTION KNOB	3	YRLONG	YRLONG	SEE MAP	YRLONG	0		
5445	DECEPTION GULCH RIDGE	3	YRLONG	YRLONG	SEE MAP	YRLONG	0		
5450	GOOSE CREEK	3	0	0	SEE MAP	0	0	Jct Road 295- T41N R11E S36	Jct Road 5451 / Trail 414 - T41N R11E S3
5450-A	GOOSE CREEK A	3	YRLONG	YRLONG	SEE MAP	YRLONG	0	Jct Road 5450	Outfitter Camp
5451	MOSES RIDGE	3	YRLONG	YRLONG	SEE MAP	YRLONG	0	Jct Road 5450- T41N R11E S30	End of Road
5452	CHINA CONNECT	3	YRLONG	0	SEE MAP	0	0	Jct Road 5437 T40N R11E S10	Jct Road 735-B
5453	CHINA SWITCHBACK	3	YRLONG	0	SEE MAP	0	0	Jct Road 5437 T40N R11E S10	MP 0.97
5453	CHINA SWITCHBACK	3	YRLONG	0	SEE MAP	0	0	MP 0.97	End of Road
5454	CHINA WIGGLE	3	YRLONG	YRLONG	SEE MAP	YRLONG	0	Jct Road 5437-C T40N R11E S15	End of Road
5455	STOLEN CREEK	3	YRLONG	0	SEE MAP	0	0	Jct Road 720 T41N R10E S27	End of Road
5455-A	STOLEN CREEK A	3	YRLONG	0	SEE MAP	0	0	Jct Road 5455 T41N R10E S27	End of Road

D I S T R I C T	RESTRICTED VEHICLE and PERIOD "O" Indicates No Restriction "SEE MAP" Indicates an Area-Based Restriction					<i>Clearwater NF Routes and Restrictions from Travel Planning Designated Routes and Date Changes Highlighted.</i>							
										RESTRICTED LOCATION			
	FROM		TO										

Alternative ZCOMM

ROAD

ROUTE NUMBER	ROUTE NAME									
5456	FLY CREEK SADDLE	3	YRLONG	0	SEE MAP	0	0	Jct Road 720 T41N R10E S33	End of Road	
5456-A	FLY CREEK SADDLE A	3	YRLONG	0	SEE MAP	0	0	Jct Road 5456 T41N R10E S33	End of Road	
5490	SHELL CREEK	3	YRLONG	YRLONG	SEE MAP	YRLONG	0	Jct Road 295 T41N R11E S36	Jct Road 5490-A T41N R11E S36	
5490-A	SHELL CREEK A	3	YRLONG	YRLONG	SEE MAP	YRLONG	0	Jct Road 5490 T41N R11E S36	Jct Roads 874/879 T 40N R11E S7	
5493-A	MOOSE E	3	YRLONG	YRLONG	SEE MAP	YRLONG	0			
5502	BORDER	5	YRLONG	10/1-6/1	YRLONG	10/1-6/1	0	Jct Road 5503- T32N R6E S6	End of Road	
5502-A	BORDER A	5	YRLONG	10/1-6/1	YRLONG	10/1-6/1	0	Jct Road 5502- T32N R6E S6	End of Road	
5502-B	BORDER B	5	YRLONG	10/1-6/1	YRLONG	10/1-6/1	0	Jct Road 5502- T33N R6E S31	End of Road	
5502-C	BORDER C	5	YRLONG	10/1-6/1	YRLONG	10/1-6/1	0	Jct Road 5502- T33N R6E S31	End of Road	
5502-D	BORDER D	5	YRLONG	10/1-6/1	YRLONG	10/1-6/1	0	Jct Road 5502- T33N R6E S31	End of Road	
5502-E	BORDER E	5	YRLONG	10/1-6/1	YRLONG	10/1-6/1	0	Jct Road 5502- T33N R6E S31	End of Road	
5502-F	SWAN	5	YRLONG	10/1-6/1	YRLONG	10/1-6/1	0	Jct Road 5502- T32N R6E S6	End of Road	
5502-L	BORDER L	5	YRLONG	10/1-6/1	YRLONG	10/1-6/1	0	Jct Road 5502F- T33N R6E S32	End of Road	
5502-M	BORDER M	5	YRLONG	10/1-6/1	YRLONG	10/1-6/1	0	Jct Road 5502F- T33N R6E S32	End of Road	
5503	SWAN CREEK	5	12/1-5/1	12/1-5/1	YRLONG	12/1-5/1	0	Jct US 12 - T32N R6E S7	Jct Road 101	
5503-A	SWAN CREEK A	5	YRLONG	10/1-6/1	YRLONG	10/1-6/1	0	Jct Road 5503- T32N R6E S7	End of Road	
5503-B	SWAN CREEK B	5	YRLONG	10/1-6/1	YRLONG	10/1-6/1	0	Jct Road 5503A- T32N R6E S7	End of Road	
5503-C	SWAN CREEK C	5	YRLONG	10/1-6/1	YRLONG	10/1-6/1	0	Jct Road 5503- T33N R6E S29	End of Road	
5503-D	SWAN CREEK D	5	YRLONG	10/1-6/1	YRLONG	10/1-6/1	0	Jct Road 5503- T32N R6E S6	End of Road	
5503-E	SWAN CREEK E	5	YRLONG	10/1-6/1	YRLONG	10/1-6/1	0	Jct Road 5503- T33N R6E S29	End of Road	
5503-F	SWAN CREEK F	5	YRLONG	10/1-6/1	YRLONG	10/1-6/1	0	Jct Road 5503- T32N R6E S5	End of Road	
5504	HIGH RIDGE	5	10/1-6/15	10/1-6/15	YRLONG	10/1-6/15	0	Jct Road 101- T33N R6E S21	Jct Road 5503	
5504-B	HIGH RIDGE B	5	YRLONG	10/1-6/1	YRLONG	10/1-6/1	0	Jct Road 5504- T33N R6E S19	End of Road	
5504-C	HIGH RIDGE C	5	YRLONG	10/1-6/1	YRLONG	10/1-6/1	0	Jct Road 5504- T33N R6E S29	End of Road	
5504-D	HIGH RIDGE D	5	YRLONG	10/1-6/1	YRLONG	10/1-6/1	0	Jct Road 5504- T33N R6E S29	End of Road	
5504-E	HIGH RIDGE E	5	YRLONG	10/1-6/1	YRLONG	10/1-6/1	0	Jct Road 5504- T33N R6E S30	End of Road	

D I S T R I C T	RESTRICTED VEHICLE and PERIOD "O" Indicates No Restriction "SEE MAP" Indicates an Area-Based Restriction					<i>Clearwater NF Routes and Restrictions from Travel Planning Designated Routes and Date Changes Highlighted.</i>					
										RESTRICTED LOCATION	
	FROM		TO								

Alternative ZCOMM

ROAD									
ROUTE NUMBER	ROUTE NAME								
5504-F	HIGH RIDGE F	5	YRLONG	10/1-6/1	YRLONG	10/1-6/1	0	Jct Road 5504- T33N R6E S19	End of Road
5504-H	HIGH RIDGE H	5	YRLONG	10/1-6/1	YRLONG	10/1-6/1	0	Jct Road 5504- T33N R6E S29	End of Road
5505	UPPER SMITH	5	YRLONG	0	SEE MAP	0	0	Jct Road 418- T33N R6E S21	End of Road
5505-A	UPPER SMITH A	5	YRLONG	0	SEE MAP	0	0	Jct Road 5505- T33N R6E S19	End of Road
5506	ICE-POLAR CREEK	5	YRLONG	YRLONG	SEE MAP	YRLONG	0	Jct Road 101- T33N R6E S2	Jct Road 514
5506-B	ICE CREEK B	5	YRLONG	YRLONG	SEE MAP	YRLONG	0	Jct Road 5506- T33N R6E S2	End of Road
5506-C	ICE CREEK C	5	YRLONG	YRLONG	SEE MAP	YRLONG	0	Jct Road 5506- T33N R6E S2	End of Road
5506-E	ICE CREEK E	5	YRLONG	YRLONG	SEE MAP	YRLONG	0	Jct Road 5506- T33N R6E S2	End of Road
5506-F	ICE CREEK F	5	YRLONG	YRLONG	SEE MAP	YRLONG	0	Jct Road 5506- T33N R6E S2	End of Road
5507	POLAR CREEK	5	YRLONG	YRLONG	SEE MAP	YRLONG	0	Jct Road 101- T33N R6E S1	End of Road
5507-A	POLAR CREEK A	5	YRLONG	YRLONG	SEE MAP	YRLONG	0	Jct Road 5507- T33N R6E S2	End of Road
5508	FAR SIDE	5	YRLONG	10/1-6/1	YRLONG	10/1-6/1	0	Jct Road 101- T33N R6E S29	Jct Road 5511
5508-A	WEST SIDE A	5	YRLONG	10/1-6/1	YRLONG	10/1-6/1	0	Jct Road 5508- T33N R6E S29	End of Road
5511-A	LOWER SMITH A	5	YRLONG	YRLONG	SEE MAP	YRLONG	0		
5511-B	LOWER SMITH B	5	YRLONG	YRLONG	SEE MAP	YRLONG	0		
5512	JUNGLE CREEK	5	YRLONG	YRLONG	YRLONG	YRLONG	0	Jct Road 101- T33N R6E S15	End of Road
5513	JUNGLE POINT	5	0	0	YRLONG	0	0	Jct Road 101	End of Road
5514	WALDE CREEK	5	YRLONG	YRLONG	YRLONG	YRLONG	0	Jct Road 101- T33N R6E S11	End of Road
5515	PETE KING RIDGE	5	0	0	YRLONG	0	0	Jct Road 426- T33N R6E S25	MP 3.4- T33N R6E S28
5515	PETE KING RIDGE	5	10/1-6/1	10/1-6/1	YRLONG	10/1-6/1	0	MP 3.4- T33N R6E S25	MP 6.7 T33N R6E S28
5515	PETE KING RIDGE	5	YRLONG	10/1-6/1	YRLONG	10/1-6/1	0	T32N R7E S6	Jct Trail 65 - T33N R7E S32
5515-A	BIG HILL RIDGE A	5	YRLONG	YRLONG	YRLONG	YRLONG	0	Jct Road 5515- T32N R7E S5	End of Road
5515-B	BIG HILL RIDGE B	5	YRLONG	YRLONG	YRLONG	YRLONG	0	Jct Road 5515- T33N R7E S31	End of Road
5515-C	BIG HILL RIDGE C	5	YRLONG	YRLONG	YRLONG	YRLONG	0	Jct Road 5515- T33N R7E S31	End of Road
5515-D	BIG HILL RIDGE D	5	YRLONG	YRLONG	YRLONG	YRLONG	0	Jct Road 5515- T33N R6E S27	End of Road
5515-E	BIG HILL RIDGE E	5	YRLONG	YRLONG	YRLONG	YRLONG	0	Jct Road 5515- T33N R6E S27	End of Road

ROUTE NUMBER	ROUTE NAME	D I S T R I C T	RESTRICTED VEHICLE and PERIOD "O" Indicates No Restriction "SEE MAP" Indicates an Area-Based Restriction					<i>Clearwater NF Routes and Restrictions from Travel Planning Designated Routes and Date Changes Highlighted.</i>				
											RESTRICTED LOCATION	
											FROM	TO

Alternative ZCOMM

ROAD

5515-F	BIG HILL RIDGE F	5	YRLONG	YRLONG	YRLONG	YRLONG	0	Jct Road 5515- T33N R7E S31	End of Road
5515-J	BIG HILL RIDGE J	5	YRLONG	YRLONG	YRLONG	YRLONG	0	Jct Road 5515A- T33N R7E S31	End of Road
5515-K	BIG HILL RIDGE K	5	YRLONG	YRLONG	YRLONG	YRLONG	0	Jct Road 5515J- T33N R7E S31	End of Road
5515-L	BIG HILL RIDGE L	5	YRLONG	YRLONG	YRLONG	YRLONG	0	Jct Road 5515- T33N R7E S31	End of Road
5515-M	BIG HILL RIDGE M	5	YRLONG	YRLONG	YRLONG	YRLONG	0	Jct Road 5515- T33N R7E S32	End of Road
5515-N	BIG HILL RIDGE N	5	YRLONG	YRLONG	YRLONG	YRLONG	0	Jct Road 5515N- T33N R7E S32	End of Road
5515-R	BIG HILL RIDGE R	5	YRLONG	YRLONG	YRLONG	YRLONG	0	Jct Road 5515M- T33N R7E S29	End of Road
5515-S	BIG HILL RIDGE S	5	YRLONG	YRLONG	YRLONG	YRLONG	0	Jct Road 5515L- T33N R7E S5	End of Road
5515-T	BIG HILL RIDGE T	5	YRLONG	YRLONG	YRLONG	YRLONG	0	Jct Road 5515E- T33N R6E S27	End of Road
5515-X	BIG HILL RIDGE X	5	YRLONG	YRLONG	YRLONG	YRLONG	0	Jct Road 5515E- T33N R6E S34	End of Road
5516	MIDDLE PETE KING	5	YRLONG	YRLONG	SEE MAP	YRLONG	0	Jct Road 418- T33N R6E S21	End of Road
5517	EAST PETE KING	5	YRLONG	YRLONG	SEE MAP	YRLONG	0	Jct Road 101- T33N R6E S22	End of Road
5517-C	EAST PETE KING C	5	YRLONG	YRLONG	SEE MAP	YRLONG	0	Jct Road 5517- T33N R6E S15	End of Road
5518	WEST POLAR	5	YRLONG	10/1-6/1	SEE MAP	10/1-6/1	0	Jct Road 514- T33N R6E S3	Jct Road 101
5518-A	WEST POLAR A	5	YRLONG	YRLONG	SEE MAP	YRLONG	0	Jct Road 5518- T33N R6E S10	End of Road
5518-B	WEST POLAR B	5	YRLONG	YRLONG	SEE MAP	YRLONG	0	Jct Road 5518- T33N R6E S10	End of Road
5519	PK TOP KNOT	5	YRLONG	YRLONG	SEE MAP	YRLONG	0		
5520	P.K. JR	5	YRLONG	YRLONG	YRLONG	YRLONG	0	Jct Road 101- T33N R6E S22	End of Road
5520-A	P.K. JR A	5	YRLONG	YRLONG	YRLONG	YRLONG	0	Jct Road 5520- T33N R6E S22	End of Road
5520-B	SMITH KNOB	5	YRLONG	YRLONG	SEE MAP	YRLONG	0		
5521	SOUTH PETE	5	YRLONG	YRLONG	YRLONG	YRLONG	0	Jct Road 5515- T33N R6E S26	End of Road
5525	WALDE HIGGINS	5	0	0	SEE MAP	0	0	Jct Road 486	Jct Road 460- T33N R7E S7
5525	WALDE HIGGINS	5	YRLONG	0	SEE MAP	0	0	MP 2.1 Jct Road 460- T33N R7E S7	End of Road
5525-A	HIGGINS WALDE A	5	YRLONG	0	YRLONG	0	0	Jct Road 5525 - T33N R6E S12	End of Road
5525-D	FAN SADDLE SOUTH M	5	YRLONG	YRLONG	SEE MAP	YRLONG	0	Jct Road 5525 - T33N R6E S1	End of Road
5528	TINA CREEK	5	YRLONG	10/1-6/1	SEE MAP	10/1-6/1	0	Jct Road 101- T34N R7E S19	End of Road

D I S T R I C T	RESTRICTED VEHICLE and PERIOD "O" Indicates No Restriction "SEE MAP" Indicates an Area-Based Restriction				

Clearwater NF Routes and Restrictions from Travel Planning Designated Routes and Date Changes Highlighted.

ROUTE NUMBER	ROUTE NAME	RESTRICTED LOCATION	
		FROM	TO

Alternative ZCOMM

ROAD

5528-D	MYSTERY CREEK D	5	YRLONG	10/1-6/1	SEE MAP	10/1-6/1	0	Jct Road 5528- T34N R7E S19	End of Road
5528-E	MYSTERY CREEK E	5	YRLONG	10/1-6/1	SEE MAP	10/1-6/1	0	Jct Road 5528- T34N R7E S29	End of Road
5528-F	MYSTERY CREEK F	5	YRLONG	10/1-6/1	SEE MAP	10/1-6/1	0	Jct Road 5528E- T34N R7E S20	End of Road
5528-G	MYSTERY CREEK G	5	YRLONG	10/1-6/1	SEE MAP	10/1-6/1	0	Jct Road 5528F- T34N R7E S20	End of Road
5528-H	MYSTERY CREEK H	5	YRLONG	10/1-6/1	SEE MAP	10/1-6/1	0	Jct Road 5528- T34N R7E S29	End of Road
5528-J	MYSTERY CREEK J	5	YRLONG	10/1-6/1	SEE MAP	10/1-6/1	0	Jct Road 5528H- T34N R7E S29	End of Road
5528-M	MYSTERY CREEK M	5	YRLONG	10/1-6/1	SEE MAP	10/1-6/1	0	Jct Road 5528- T34N R7E S29	End of Road
5528-N	MYSTERY CREEK	5	YRLONG	10/1-6/1	SEE MAP	10/1-6/1	0	Jct Road 5528- T34N R7E S29	End of Road
5540	GLADE CREEK	5	YRLONG	YRLONG	SEE MAP	YRLONG	0	Jct Road 5542- T34N R7E S27	End of Road
5540-A	GLADE CREEK A	5	YRLONG	YRLONG	SEE MAP	YRLONG	0	Jct Road 5540- T34N R7E S27	End of Road
5541	WEST DEADMAN	5	0	0	SEE MAP	0	0	Jct Road 483	Jct Road 5541G- T34N R7E S14
5541	WEST DEADMAN	5	10/1-6/1	10/1-6/1	SEE MAP	10/1-6/1	0	MP 3.62 Jct 5541G- T34N R7E S14	End of Road
5541-A	WEST DEADMAN A	5	YRLONG	YRLONG	SEE MAP	YRLONG	0	Jct Road 5541- T34N R7E S10	End of Road
5541-B	BEE STING	5	YRLONG	YRLONG	SEE MAP	YRLONG	0	Jct Road 5541- T34N R7E S15	End of Road
5541-D	WEST DEADMAN D	5	YRLONG	YRLONG	SEE MAP	YRLONG	0	Jct Road 5541- T34N R7E S15	End of Road
5541-E	WEST DEADMAN E	5	YRLONG	YRLONG	SEE MAP	YRLONG	0	Jct Road 5541- T34N R7E S24	End of Road
5541-G	WEST DEADMAN G	5	YRLONG	YRLONG	SEE MAP	YRLONG	0	Jct Road 5541- T34N R7E S14	End of Road
5541-H	WEST DEADMAN H	5	YRLONG	YRLONG	SEE MAP	YRLONG	0	Jct Road 5541A- T34N R7E S10	End of Road
5542	CEDAR KNOB	5	0	0	SEE MAP	0	0	Jct Rd 445 - T34N R7E S9	Jct Rd 5542-G
5542	CEDAR KNOB	5	0	0	YRLONG	0	0	Jct Road 5542-A	End of Road
5542-A	CEDAR KNOB A	5	YRLONG	YRLONG	SEE MAP	YRLONG	0	Jct Road 5542- T34N R7E S27	End of Road
5542-B	CEDAR KNOB B	5	YRLONG	YRLONG	YRLONG	YRLONG	0	Jct Road 5542- T34N R7E S34	End of Road
5542-C	CEDAR KNOB C	5	YRLONG	YRLONG	YRLONG	YRLONG	0	Jct Road 5542B- T34N R7E S34	End of Road
5542-D	CEDAR KNOB D	5	YRLONG	YRLONG	YRLONG	YRLONG	0	Jct Road 5542C- T33N R7E S3	End of Road
5542-E	GLADE KNOB E	5	YRLONG	YRLONG	SEE MAP	YRLONG	0	Jct Road 5542- T34N R7E S9	End of Road
5542-F	BRUSH CANYON	5	YRLONG	YRLONG	SEE MAP	YRLONG	0	Jct Road 5542- T34N R7E S16	End of Road

RESTRICTED VEHICLE and PERIOD
 "O" Indicates No Restriction
 "SEE MAP" Indicates an Area-Based Restriction

*Clearwater NF Routes and Restrictions from Travel Planning
 Designated Routes and Date Changes Highlighted.*

ROUTE NUMBER	ROUTE NAME	D	I	S	T	R	I	C	T	RESTRICTED LOCATION	
										FROM	TO

Alternative ZCOMM

ROAD

5542-G	CEDAR KNOB G	5	YRLONG	YRLONG	SEE MAP	YRLONG	0	Jct Road 5542- T34N R7E S21	End of Road
5542-H	CEDAR KNOB H	5	YRLONG	YRLONG	SEE MAP	YRLONG	0	Jct Road 5542- T34N R7E S21	End of Road
5542-J	GLADE KNOB J	5	YRLONG	YRLONG	SEE MAP	YRLONG	0	Jct Road 5542- T34N R7E S9	End of Road
5542-K	CEDAR KNOB K	5	YRLONG	YRLONG	YRLONG	YRLONG	0	Jct Road 5542- T34N R7E S35	End of Road
5542-L	CEDAR KNOB L	5	YRLONG	YRLONG	SEE MAP	YRLONG	0	Jct Road 5542K- T34N R7E S35	End of Road
5542-M	CEDAR KNOB M	5	YRLONG	YRLONG	SEE MAP	YRLONG	0	Jct Road 5542- T34N R7E S35	End of Road
5543	MIDDLE DEADMAN	5	YRLONG	YRLONG	SEE MAP	YRLONG	0	Jct Road 5541- T34N R7E S13	End of Road
5543-A	MIDDLE DEADMAN A	5	YRLONG	YRLONG	SEE MAP	YRLONG	0	Jct Road 5543- T34N R7E S13	End of Road
5543-B	MIDDLE DEADMAN B	5	YRLONG	YRLONG	SEE MAP	YRLONG	0	Jct Road 5543A- T34N R7E S13	End of Road
5543-C	MIDDLE DEADMAN C	5	YRLONG	YRLONG	SEE MAP	YRLONG	0	Jct Road 5543- T34N R7E S13	End of Road
5543-D	MIDDLE DEADMAN D	5	YRLONG	YRLONG	SEE MAP	YRLONG	0	Jct Road 5543B- T34N R7E S13	End of Road
5544	BRUSH HILL	5	10/1-6/15	0	SEE MAP	0	0	Jct Road 5542- T34N R7E S21	End of Road
5544-A	UPPER GLADE CREEK	5	YRLONG	YRLONG	SEE MAP	YRLONG	0	Jct Road 5544- T34N R7E S21	End of Road
5544-B	BRUSH HILL B	5	YRLONG	YRLONG	SEE MAP	YRLONG	0	Jct Road 5544- T34N R7E S22	End of Road
5544-C	BRUSH HILL C	5	YRLONG	YRLONG	SEE MAP	YRLONG	0	Jct Road 5544- T34N R7E S23	End of Road
5544-D	LOOKOUT D	5	YRLONG	YRLONG	SEE MAP	YRLONG	0	Jct Road 5544H- T34N R7E S22	End of Road
5544-E	LOOKOUT E	5	YRLONG	YRLONG	SEE MAP	YRLONG	0	Jct Road 5544H- T34N R7E S23	End of Road
5544-H	LOOKOUT H	5	YRLONG	YRLONG	SEE MAP	YRLONG	0	Jct Road 5544- T34N R7E S23	End of Road
5544-J	OBSERVER	5	YRLONG	YRLONG	SEE MAP	YRLONG	0	Jct Road 5544H- T34N R7E S23	End of Road
5544-K	GAZE POINT K	5	YRLONG	YRLONG	SEE MAP	YRLONG	0	Jct Road 5544J- T34N R7E S23	End of Road
5544-M	BRUSH HILL M	5	YRLONG	YRLONG	SEE MAP	YRLONG	0	Jct Road 5544L- T34N R7E S23	End of Road
5544-N	BRUSH HILL N	5	YRLONG	YRLONG	SEE MAP	YRLONG	0	Jct Road 5544H- T34N R7E S23	End of Road
5544-P	BRUSH HILL P	5	YRLONG	YRLONG	SEE MAP	YRLONG	0	Jct Road 5544H- T34N R7E S25	End of Road
5545	BIMERICK MEADOWS	5	0	0	SEE MAP	0	0	Jct Road 481	End of Road
5546	LOWER DEADMAN	5	10/1-6/15	0	SEE MAP	0	0	Jct Road 5544- T34N R7E S26	End of Road
5546-A	LOWER DEADMAN A	5	YRLONG	10/1-6/1	SEE MAP	10/1-6/1	0	Jct Road 5546- T34N R7E S26	End of Road

RESTRICTED VEHICLE and PERIOD
 "O" Indicates No Restriction
 "SEE MAP" Indicates an Area-Based Restriction

				
---	---	---	--	---

*Clearwater NF Routes and Restrictions from Travel Planning
 Designated Routes and Date Changes Highlighted.*

ROUTE NUMBER	ROUTE NAME	D I S T R I C T						RESTRICTED LOCATION		
								FROM	TO	

Alternative ZCOMM

ROAD

5546-C	LOWER DEADMAN C	5	YRLONG	YRLONG	YRLONG	YRLONG	0	Jct Road 5546- T34N R7E S26	End of Road
5546-D	LOWER DEADMAN D	5	YRLONG	YRLONG	SEE MAP	YRLONG	0	Jct Road 5546C- T34N R7E S26	End of Road
5546-F	LOWER DEADMAN F	5	YRLONG	YRLONG	YRLONG	YRLONG	0	Jct Road 5546- T34N R7E S26	End of Road
5547	FRENCHMAN CREEK	5	0	0	SEE MAP	0	0	Jct Road 483	End of Road
5548	UPPER FISH CREEK	5	YRLONG	YRLONG	SEE MAP	YRLONG	0	Jct Road 483- T34N R7E S4	End of Road
5548-A	MEX MTN WORK CENTER	5	AS SIGNED	AS SIGNED	SEE MAP	AS SIGNED	0	Jct Road 483- T34N R7E S4	End of Road
5549	TRAPPER CREEK	5	YRLONG	YRLONG	SEE MAP	YRLONG	0	Jct Road 483- T34N R7E S11	End of Road
5550	CAMP MOOSEHORN	5	YRLONG	0	SEE MAP	0	0	Jct Road 101- T34N R7E S19	Jct Road 500
5551	MOOSEHORN TWO	5	YRLONG	YRLONG	SEE MAP	YRLONG	0	Jct Road 445- T34N R7E S20	End of Road
5552	MOOSEHORN THREE	5	YRLONG	YRLONG	SEE MAP	YRLONG	0	Jct Road 445- T34N R7E S20	Jct Road 5551
5560	WEST CANYON	5	YRLONG	YRLONG	SEE MAP	YRLONG	0	Jct Road 101- T34N R7E S17	Jct Road 75225
5560-A	WEST CANYON A	5	YRLONG	YRLONG	SEE MAP	YRLONG	0	Jct Road 5560- T34N R7E S17	Jct Road 5552
5560-B	WEST CANYON B	5	YRLONG	YRLONG	SEE MAP	YRLONG	0	Jct Road 5560- T34N R7E S17	End of Road
5560-C	WEST CANYON C	5	YRLONG	YRLONG	SEE MAP	YRLONG	0	Jct Road 5560- T34N R7E S16	End of Road
5560-D	WEST CANYON D	5	YRLONG	YRLONG	SEE MAP	YRLONG	0	Jct Road 5560- T34N R7E S16	Jct Road 75234
5586	CABIN CREEK	5	YRLONG	YRLONG	SEE MAP	YRLONG	0	Jct Road 486- T34N R7E S32	End of Road
5587	MIDDLE CABIN	5	YRLONG	YRLONG	SEE MAP	YRLONG	0	Jct Road 5587- T33N R7E S5	End of Road
5587-A	MIDDLE CABIN A	5	YRLONG	YRLONG	SEE MAP	YRLONG	0	Jct Road 5587- T33N R7E S5	End of Road
5588	EAST CABIN	5	YRLONG	10/1-6/1	YRLONG	10/1-6/1	0	Jct Road 486- T33N R7E S5	End of Road
5588-C	EAST CABIN C	5	YRLONG	YRLONG	YRLONG	YRLONG	0	Jct Road 5588- T33N R7E S4	End of Road
5588-D	EAST CABIN D	5	YRLONG	YRLONG	YRLONG	YRLONG	0	Jct Road 5588- T33N R7E S10	End of Road
5588-E	EAST CABIN E	5	YRLONG	YRLONG	YRLONG	YRLONG	0	Jct Road 5588- T33N R7E S10	End of Road
5588-F	EAST CABIN F	5	YRLONG	YRLONG	YRLONG	YRLONG	0	Jct Road 5588D- T33N R7E S10	End of Road
5588-G	EAST CABIN G	5	YRLONG	YRLONG	YRLONG	YRLONG	0	Jct Road 5588D- T33N R7E S10	End of Road
5588-H	EAST CABIN H	5	YRLONG	YRLONG	YRLONG	YRLONG	0	Jct Road 5588D- T33N R7E S4	End of Road
5588-J	EAST CABIN J	5	YRLONG	YRLONG	YRLONG	YRLONG	0	Jct Road 5588- T33N R7E S10	End of Road

D I S T R I C T	RESTRICTED VEHICLE and PERIOD "O" Indicates No Restriction "SEE MAP" Indicates an Area-Based Restriction				
					

*Clearwater NF Routes and Restrictions from Travel Planning
Designated Routes and Date Changes Highlighted.*

ROUTE NUMBER	ROUTE NAME	RESTRICTED LOCATION						
		FROM						TO

Alternative ZCOMM

ROAD

5589	NEW EAST CABIN A	5	YRLONG	0	YRLONG	0	0	Jct Road 5588- T33N R7E S5	End of Road
5589-A	OLD EAST CABIN A	5	YRLONG	YRLONG	SEE MAP	YRLONG	0		
5589-B	CABIN BENCH	5	YRLONG	YRLONG	SEE MAP	YRLONG	0		
5600	STORM RIDGE	6	YRLONG	YRLONG	SEE MAP	YRLONG	0	Jct Road 369- T37N R16E S18	End of Road
5601	LOST CREEK	5	12/1-5/1	12/1-5/1	YRLONG	12/1-5/1	0	Jct Road 107- T36N R11E S8	MP 4.7- T36N R11E S7
5601	LOST CREEK	5	YRLONG	YRLONG	YRLONG	YRLONG	0	MP 4.7- T36N R11E S7	End of Road
5601-E	LOST CREEK E	5	YRLONG	YRLONG	YRLONG	YRLONG	0	Jct Road 5601- T36N R11E S7	End of Road
5601-F	LOST CREEK F	5	YRLONG	YRLONG	YRLONG	YRLONG	0	Jct Road 5601E- T36N R11E S7	End of Road
5601-H	LOST CREEK H	5	YRLONG	YRLONG	YRLONG	YRLONG	0	Jct Road 5601- T36N R11E S18	End of Road
5606	MILE POST 148.8	6	YRLONG	YRLONG	YRLONG	YRLONG	0	Jct US 12- T36N R12E S14	End of Road
5608	MILE POST 151.9	6	YRLONG	YRLONG	YRLONG	YRLONG	0	Jct US 12- T36N R13E S7	End of Road
5609	MILL FLAT	6	YRLONG	YRLONG	YRLONG	YRLONG	0	Jct Road 5621- T37N R13E S26	End of Road
5609-A	MILL FLAT A	6	YRLONG	YRLONG	YRLONG	YRLONG	0	Jct Road 5609- T37N R13E S26	Jct Road 5621B
5612	MILE POST 153	6	YRLONG	YRLONG	YRLONG	YRLONG	0	Jct US 12- T36N R13E S5	End of Road
5613	MUSIC-LINE	6	12/1-5/1	12/1-5/1	YRLONG	12/1-5/1	0	Jct Road 108	Jct Road 5613P- T37N R12E S25
5613	MUSIC-LINE	6	YRLONG	YRLONG	YRLONG	YRLONG	0	MP 4.5 Road 5613P- T37N R12E S25	End of Road
5613-A	MUSIC-LINE A	6	YRLONG	YRLONG	YRLONG	YRLONG	0	Jct Road 5613- T37N R13E S31	End of Road
5613-B	MUSIC-LINE B	6	YRLONG	YRLONG	YRLONG	YRLONG	0	Jct Road 5613- T37N R13E S30	End of Road
5613-E	MUSIC-LINE E	6	YRLONG	YRLONG	YRLONG	YRLONG	0	Jct Road 5613- T37N R13E S30	End of Road
5613-F	FIDDLE	6	YRLONG	YRLONG	YRLONG	YRLONG	0	Jct Road 5613- T37N R12E S24	End of Road
5613-H	HARP	6	YRLONG	YRLONG	YRLONG	YRLONG	0	Jct Road 5613- T37N R12E S24	End of Road
5613-N	MUSIC-LINE N	6	YRLONG	YRLONG	YRLONG	YRLONG	0	Jct Road 5613- T37N R12E S24	End of Road
5613-P	MUSIC-LINE P	6	YRLONG	YRLONG	YRLONG	YRLONG	0	Jct Road 5613- T37N R12E S25	End of Road
5614	FIVE POINT	6	YRLONG	YRLONG	YRLONG	YRLONG	0	Jct Road 5613- T37N R12E S24	End of Road
5615	UPPER BADGER	6	12/1-5/1	12/1-5/1	YRLONG	12/1-5/1	0	Jct Road 5621- T37N R13E S27	Jct Road 5636
5615-A	UPPER BADGER A	6	12/1-5/1	12/1-5/1	YRLONG	12/1-5/1	0	Jct Road 5615- T37N R13E S21	End of Road

ROUTE NUMBER	ROUTE NAME	D I S T R I C T	RESTRICTED VEHICLE and PERIOD "O" Indicates No Restriction "SEE MAP" Indicates an Area-Based Restriction					<i>Clearwater NF Routes and Restrictions from Travel Planning Designated Routes and Date Changes Highlighted.</i>				
											RESTRICTED LOCATION	
											FROM	TO

Alternative ZCOMM

ROAD

5615-B	UPPER BADGER B	6	12/1-5/1	12/1-5/1	YRLONG	12/1-5/1	0	Jct Road 5615- T37N R13E S21	End of Road
5615-C	UPPER BADGER C	6	YRLONG	YRLONG	YRLONG	YRLONG	0	Jct Road 5615- T37N R13E S17	End of Road
5616	BILLY GOAT	6	YRLONG	YRLONG	YRLONG	YRLONG	0	Jct Road 108- T37N R13E S19	End of Road
5616-B	BILLY GOAT B	6	YRLONG	YRLONG	YRLONG	YRLONG	0	Jct Road 5616- T37N R13E S17	End of Road
5616-E	BILLY GOAT E	6	YRLONG	YRLONG	YRLONG	YRLONG	0	Jct Road 5616- T37N R13E S7	End of Road
5617	BLACK BEAR	6	YRLONG	YRLONG	YRLONG	YRLONG	0	Jct Road 5616- T37N R13E S18	End of Road
5617-A	AXE	6	YRLONG	YRLONG	YRLONG	YRLONG	0	Jct Road 5617- T37N R13E S18	End of Road
5617-B	BEAR SKULL	6	YRLONG	YRLONG	YRLONG	YRLONG	0	Jct Road 5617- T37N R13E S18	End of Road
5617-C	CUB	6	YRLONG	YRLONG	YRLONG	YRLONG	0	Jct Road 5617B- T37N R13E S18	End of Road
5617-D	DEE	6	YRLONG	YRLONG	YRLONG	YRLONG	0	Jct Road 5617C- T37N R13E S18	End of Road
5618	CYCLONE	6	YRLONG	YRLONG	YRLONG	YRLONG	0	Jct Rd 5620 - T37N R13E S29	End of Road
5618-A	CYCLONE A	6	YRLONG	YRLONG	YRLONG	YRLONG	0	Jct Road 5618- T37N R13E S29	End of Road
5618-B	ALDER PATCH	6	YRLONG	YRLONG	YRLONG	YRLONG	0	Jct Road 5618- T37N R13E S29	End of Road
5618-C	CYCLONE C	6	YRLONG	YRLONG	YRLONG	YRLONG	0	Jct Rd 5618 - T37N R13E S29	End of Road
5618-E	CYCLONE E	6	YRLONG	YRLONG	YRLONG	YRLONG	0	Jct Road 5618- T37N R13E S29	End of Road
5618-F	CYCLONE F	6	YRLONG	YRLONG	YRLONG	YRLONG	0	Jct Road 5618C- T37N R13E S32	End of Road
5620	BADGER RIDGE	6	12/1-5/1	12/1-5/1	YRLONG	12/1-5/1	0	Jct Road 5621- T37N R13E S33	Jct Road 108
5620-B	BADGER RIDGE B	6	YRLONG	YRLONG	YRLONG	YRLONG	0	Jct Road 5620- T37N R13E S33	End of Road
5620-D	RAIN TREE	6	YRLONG	YRLONG	YRLONG	YRLONG	0	Jct Road 5620- T37N R13E S20	End of Road
5621	BADGER WENDOVER	6	12/1-5/1	12/1-5/1	YRLONG	12/1-5/1	0	Jct US 12- T37N R13E S33	Jct US 12
5621-A	BADGER WENDOVER A	6	YRLONG	YRLONG	YRLONG	YRLONG	0	Jct Road 5621- T37N R13E S26	End of Road
5621-B	BADGER WENDOVER B	6	YRLONG	YRLONG	YRLONG	YRLONG	0	Jct Road 5621A- T37N R13E S25	End of Road
5621-C	BADGER WENDOVER C	6	YRLONG	YRLONG	YRLONG	YRLONG	0	Jct Road 5621- T37N R13E S21	End of Road
5621-D	BADGER WENDOVER D	6	YRLONG	YRLONG	YRLONG	YRLONG	0	Jct Road 5621- T37N R13E S21	End of Road
5621-E	BADGER WENDOVER E	6	YRLONG	YRLONG	YRLONG	YRLONG	0	Jct Road 5621- T37N R13E S36	End of Road
5622	PARACHUTE RIDGE	6	YRLONG	YRLONG	YRLONG	YRLONG	0	Jct Road 5650- T37N R14E S16	End of Road

RESTRICTED VEHICLE and PERIOD
 "O" Indicates No Restriction
 "SEE MAP" Indicates an Area-Based Restriction







*Clearwater NF Routes and Restrictions from Travel Planning
 Designated Routes and Date Changes Highlighted.*

ROUTE NUMBER	ROUTE NAME	D	I	S	T	R	I	C	T	RESTRICTED LOCATION	
										FROM	TO

Alternative ZCOMM

ROAD

5622-A	DEVOTO	6	YRLONG	YRLONG	YRLONG	YRLONG	0	Jct Road 5622- T37N R14E S15	End of Road
5623	WEST PARACHUTE	6	YRLONG	YRLONG	YRLONG	YRLONG	0	Jct Road 5650- T37N R14E S16	End of Road
5625	SECTION 7	6	0	0	SEE MAP	0	0	Jct Road 369	End of Road
5625-A	S SIDE LEWIS CLARK RIDGE	6	YRLONG	YRLONG	SEE MAP	YRLONG	0	Jct Road 5625- T37N R15E S7	End of Road
5625-B	MIDDLE KNOB	6	YRLONG	YRLONG	SEE MAP	YRLONG	0	Jct Road 5625A- T37N R14E S23	End of Road
5627	LOWER ROCKY	6	YRLONG	YRLONG	SEE MAP	YRLONG	0	Jct Road 109F- T38N R14E S34	End of Road
5628	STATE FLAT	6	YRLONG	YRLONG	YRLONG	YRLONG	0	Jct Road 569- T37N R14E S28	End of Road
5630	EAST FORK SHOTGUN	6	YRLONG	YRLONG	SEE MAP	YRLONG	0	Jct Road 5637- T38N R14E S33	End of Road
5630-C	EAST FORK SHOTGUN C	6	YRLONG	YRLONG	SEE MAP	YRLONG	0	Jct Road 5630- T38N R14E S33	End of Road
5633	WINDOW ROCK	6	YRLONG	YRLONG	YRLONG	YRLONG	0	Jct Road 5615- T37N R13E S17	End of Road
5633-A	WINDOW ROCK A	6	YRLONG	YRLONG	YRLONG	YRLONG	0	Jct Road 5633- T37N R13E S16	End of Road
5633-B	WINDOW ROCK B	6	YRLONG	YRLONG	YRLONG	YRLONG	0	Jct Road 5633- T37N R13E S16	End of Road
5634	WAW'AALAMNIME RIDGE	6	YRLONG	YRLONG	YRLONG	YRLONG	0	Jct Road 5636- T37N R13E S20	End of Road
5634-A	WAW'AALAMNIME RIDGE A	6	YRLONG	YRLONG	YRLONG	YRLONG	0	Jct Road 5634- T37N R13E S21	End of Road
5635	WACAMYOOS LIKOOLAM SA	6	YRLONG	YRLONG	YRLONG	YRLONG	0	Jct Road 5620- T37N R13E S20	End of Road
5636	WAW'AALAMNIME BADGER	6	12/1-5/1	12/1-5/1	YRLONG	12/1-5/1	0	Jct Road 5620- T37N R13E S20	Jct Road 5615
5636-C	SNOWBIRD	6	YRLONG	YRLONG	SEE MAP	YRLONG	0	-	-
5636-D	RAVEN	6	YRLONG	YRLONG	YRLONG	YRLONG	0	Jct Road 5636- T37N R13E S17	End of Road
5637	SCATTER GUN	6	YRLONG	YRLONG	SEE MAP	YRLONG	0	Jct Road 109- T38N R14E S32	End of Road
5637-A	SCATTER A	6	YRLONG	YRLONG	SEE MAP	YRLONG	0	Jct Road 5637- T38N R14E S33	End of Road
5637-B	SCATTER B	6	YRLONG	YRLONG	SEE MAP	YRLONG	0	Jct Road 5637- T38N R14E S33	End of Road
5637-C	SCATTER C	6	YRLONG	YRLONG	SEE MAP	YRLONG	0	Jct Road 5637- T38N R14E S33	End of Road
5637-D	SCATTER D	6	YRLONG	YRLONG	SEE MAP	YRLONG	0	Jct Road 5637- T38N R14E S34	End of Road
5638	WEST FORK SHOTGUN	6	YRLONG	YRLONG	SEE MAP	YRLONG	0	Jct Road 5637- T38N R14E S34	End of Road
5643	FIRE POINT	6	YRLONG	YRLONG	SEE MAP	YRLONG	0	Jct Rd 5672 - T38N R14E S13	End of Road
5643-B	FIRE POINT B	6	YRLONG	YRLONG	SEE MAP	YRLONG	0	Jct Rd 5643 - T38N R14E S24	End of Road

D I S T R I C T	RESTRICTED VEHICLE and PERIOD "O" Indicates No Restriction "SEE MAP" Indicates an Area-Based Restriction				

Clearwater NF Routes and Restrictions from Travel Planning Designated Routes and Date Changes Highlighted.

ROUTE NUMBER	ROUTE NAME	RESTRICTED LOCATION					
		FROM					TO

Alternative ZCOMM

ROAD

5643-C	FIRE POINT C	6	YRLONG	YRLONG	SEE MAP	YRLONG	0		
5645	PARACHUTE IMNAMATNOON	6	YRLONG	YRLONG	YRLONG	YRLONG	0	Jct Rd 569 - T37N R14E S16	End of Road
5645	PARACHUTE IMNAMATNOON	6	YRLONG	YRLONG	SEE MAP	YRLONG	0		
5645-A	PARAPOOSE	6	YRLONG	YRLONG	YRLONG	YRLONG	0	Jct Road 5645- T37N R14E S17	End of Road
5645-B	AFTER-THOT	6	YRLONG	YRLONG	YRLONG	YRLONG	0	Jct Road 5645A- T37N R14E S18	End of Road
5646	COLT KILLED	6	YRLONG	YRLONG	YRLONG	YRLONG	0	Jct Road 362- T37N R14E S34	End of Road
5647	PARACHUTE KNOB	6	YRLONG	YRLONG	YRLONG	YRLONG	0	Jct Road 569- T37N R14E S28	End of Road
5647-A	PARACHUTE KNOB A	6	YRLONG	YRLONG	YRLONG	YRLONG	0	Jct Road 5647- T37N R14E S20	End of Road
5647-B	PARACHUTE KNOB B	6	YRLONG	YRLONG	YRLONG	YRLONG	0	Jct Road 5647- T37N R14E S20	End of Road
5647-D	PARACHUTE KNOB D	6	YRLONG	YRLONG	YRLONG	YRLONG	0	Jct Road 5647- T37N R14E S20	End of Road
5647-E	PARACHUTE KNOB E	6	YRLONG	YRLONG	YRLONG	YRLONG	0	Jct Road 5647- T37N R14E S20	End of Road
5648	ROCKY RIDGE	6	YRLONG	YRLONG	SEE MAP	YRLONG	0		
5649	SECTION 20	6	YRLONG	YRLONG	YRLONG	YRLONG	0	Jct Road 5647- T37N R14E S20	Jct Road 5645
5649-A	GONDOLA	6	YRLONG	YRLONG	YRLONG	YRLONG	0	Jct Rd 5649 - T37N R14E S20	End of Road
5649-B	GONDOLA B	6	YRLONG	YRLONG	YRLONG	YRLONG	0	Jct Road 5649A- T37N R14E S29	End of Road
5649-C	GONDOLA C	6	YRLONG	YRLONG	YRLONG	YRLONG	0	Jct Road 5649A- T37N R14E S20	End of Road
5649-D	GONDOLA D	6	YRLONG	YRLONG	YRLONG	YRLONG	0	Jct Road 5649C- T37N R14E S30	End of Road
5649-E	GONDOLA E	6	YRLONG	YRLONG	SEE MAP	YRLONG	0		
5650	CROSS COUNTRY	6	0	0	SEE MAP	0	0	Jct Road 569	Jct Road 109
5650-A	SECTION 10	6	YRLONG	YRLONG	SEE MAP	YRLONG	0	Jct Road 5650- T37N R14E S10	Jct Road 569D
5650-A	SECTION 10	6	0	0	SEE MAP	0	0	MP 2.56 Jct Road 569D	Jct Road 500
5650-B	OTTER	6	0	0	SEE MAP	0	0	Jct Road 5650	End of Road
5651	CEDAR RUN	6	YRLONG	YRLONG	YRLONG	YRLONG	0	Jct Road 5623- T37N R14E S16	End of Road
5652	GUTSHOT	6	0	0	SEE MAP	0	0	Jct Road 5650	End of Road
5658	MOOSE MOUNTAIN	6	0	0	SEE MAP	0	0	Jct Hwy 12	End of Road
5658-A	MOOSE MTN CUT-OFF	6	YRLONG	YRLONG	SEE MAP	YRLONG	0		

D I S T R I C T	RESTRICTED VEHICLE and PERIOD "O" Indicates No Restriction "SEE MAP" Indicates an Area-Based Restriction				
					

*Clearwater NF Routes and Restrictions from Travel Planning
Designated Routes and Date Changes Highlighted.*

ROUTE NUMBER	ROUTE NAME	RESTRICTED LOCATION	
		FROM	TO

Alternative ZCOMM

ROAD

5658-B	MOOSE MOUNTAIN B	6	0	0	SEE MAP	0	0	Jct Road 5658- T38N R15E S32	MP 0.5- T38N R15E S32
5658-B	MOOSE MOUNTAIN B	6	YRLONG	YRLONG	SEE MAP	YRLONG	0	MP 0.5- T38N R15E S32	End of Road
5658-E	MOOSE MOUNTAIN E	6	YRLONG	YRLONG	SEE MAP	YRLONG	0	Jct Road 5658- T38N R15E S28	End of Road
5659	HASKELL CREEK	6	YRLONG	YRLONG	SEE MAP	YRLONG	0	Jct US 12- T38N R15E S29	End of Road
5659-D	HASKELL CREEK D	6	YRLONG	YRLONG	SEE MAP	YRLONG	0	Jct Road 5659- T38N R15E S30	End of Road
5660	ROUND TOP LOOKOUT	6	YRLONG	YRLONG	SEE MAP	YRLONG	0	Jct Road 369- T37N R15E S21	End of Road
5660-A	ROUND TOP LOOKOUT A	6	YRLONG	YRLONG	SEE MAP	YRLONG	0	Jct Road 5660- T37N R15E S21	End of Road
5668	BRUSHY FACE	6	YRLONG	YRLONG	SEE MAP	YRLONG	0	Jct Road 373- T38N R16E S27	End of Road
5668-B	BRUSHY FACE B	6	YRLONG	YRLONG	SEE MAP	YRLONG	0	Jct Road 5668- T38N R16E S31	End of Road
5669	BIG BASIN	6	0	0	SEE MAP	0	0	Jct Road 369	MP 12 T37N R16E S5/6
5669	BIG BASIN	6	YRLONG	YRLONG	SEE MAP	YRLONG	0	MP 12 S LINE 5&6- T37N R16E S6	End of Road
5669-A	LOWER BIG BASIN	6	YRLONG	YRLONG	SEE MAP	YRLONG	0	Jct Road 369- T37N R15E S6	Jct Road 5669
5669-B	FEATHER RIDGE - POWELL	6	YRLONG	YRLONG	SEE MAP	YRLONG	0	Jct Road 5669-A	End of Road
5669-C	BEAVER SADDLE	6	YRLONG	YRLONG	SEE MAP	YRLONG	0	Jct Road 5669- T37N R15E S10	End of Road
5669-D	EAST NORMAND	6	YRLONG	YRLONG	SEE MAP	YRLONG	0	Jct Road 5669- T37N R15E S16	End of Road
5669-E	TWIN CREEK	6	YRLONG	YRLONG	SEE MAP	YRLONG	0	Jct Road 5669- T37N R16E S5	End of Road
5669-F	BEAVER SLIDE	6	YRLONG	YRLONG	SEE MAP	YRLONG	0	Jct Road 5669C- T37N R15E S10	End of Road
5669-G	GEE	6	YRLONG	YRLONG	SEE MAP	YRLONG	0	Jct Road 5669- T37N R15E S16	End of Road
5669-H	LITTLE NOB	6	YRLONG	YRLONG	SEE MAP	YRLONG	0	Jct Road 5669- T37N R15E S10	End of Road
5669-J	JAY	6	YRLONG	YRLONG	SEE MAP	YRLONG	0	Jct Road 5669- T37N R15E S8	End of Road
5669-L	SNAKE	6	YRLONG	YRLONG	SEE MAP	YRLONG	0	Jct Road 5669- T37N R15E S16	End of Road
5669-M	LITTLE BEAVER	6	YRLONG	YRLONG	SEE MAP	YRLONG	0	Jct Road 5669- T37N R15E S10	End of Road
5670	PACK CREEK	6	0	0	SEE MAP	0	0	Jct Road 369	Jct Road 373
5670-A	HASKELL RIDGE	6	0	0	SEE MAP	0	0	Jct Road 5670	End of Road
5670-B	EAST PACK CREEK	6	YRLONG	YRLONG	SEE MAP	YRLONG	0	Jct Road 5670- T38N R15E S34	End of Road
5670-C	ELK WALLOW	6	YRLONG	YRLONG	SEE MAP	YRLONG	0	Jct Road 5670- T38N R15E S32	End of Road

D I S T R I C T	RESTRICTED VEHICLE and PERIOD "O" Indicates No Restriction "SEE MAP" Indicates an Area-Based Restriction				

Clearwater NF Routes and Restrictions from Travel Planning Designated Routes and Date Changes Highlighted.

ROUTE NUMBER	ROUTE NAME	RESTRICTED LOCATION					
		FROM					TO

Alternative ZCOMM

ROAD

5670-D	WEST PACK CREEK	6	0	0	SEE MAP	0	0	Jct Road 5670	End of Road
5671	PACK RIDGE	6	0	0	SEE MAP	0	0	Jct Road 5670	Jct Road 373
5671-A	MOOSE RIDGE	6	0	0	SEE MAP	0	0	Jct Road 5671	End of Road
5671-B	MOOSE JAW	6	0	0	SEE MAP	0	0	Jct Road 5671A	Jct Road 5671
5671-C	PACK RIDGE C	6	YRLONG	YRLONG	SEE MAP	YRLONG	0	Jct Rd 5671 - T38N R15E S28	End of Road
5671-D	LOWER PACK CREEK	6	0	0	SEE MAP	0	0	Jct Road 5671	End of Road
5671-E	PACK RIDGE E	6	0	0	SEE MAP	0	0	Jct Road 5671	End of Road
5671-G	LOWER PACK CREEK G	6	0	0	SEE MAP	0	0	Jct Road 5671H	End of Road
5671-H	MOOSE RIDGE H	6	0	0	SEE MAP	0	0	Jct Road 5671B	End of Road
5671-J	PACK RIDGE J	6	YRLONG	YRLONG	SEE MAP	YRLONG	0	Jct Road 5671- T38N R15E S34	End of Road
5672	RASCAL RIDGE	6	0	0	SEE MAP	0	0	Jct Road 595	End of Road
5672-A	RASCAL RIDGE A	6	YRLONG	YRLONG	SEE MAP	YRLONG	0	Jct Road 5672- T38N R15E S18	End of Road
5672-B	RASCAL RIDGE B	6	YRLONG	YRLONG	SEE MAP	YRLONG	0	Jct Road 5672A- T38N R14E S24	End of Road
5672-C	RASCAL RIDGE C	6	YRLONG	YRLONG	SEE MAP	YRLONG	0	Jct Road 5672- T38N R14E S13	End of Road
5672-D	RASCAL RIDGE D	6	YRLONG	YRLONG	SEE MAP	YRLONG	0	Jct Road 5672- T38N R14E S13	End of Road
5672-F	RASCAL RIDGE F	6	YRLONG	YRLONG	SEE MAP	YRLONG	0	Jct Road 5672- T38N R14E S13	End of Road
5673	SWITCH BACK	6	YRLONG	YRLONG	SEE MAP	YRLONG	0	Jct Road 369- T37N R15E S21	End of Road
5673-A	LONG DAY	6	YRLONG	YRLONG	SEE MAP	YRLONG	0	Jct Road 5673- T37N R15E S21	End of Road
5674	LODGEPOLE	6	YRLONG	YRLONG	SEE MAP	YRLONG	0	Jct Road 5669- T37N R15E S10	End of Road
5675	CHEROKEE CREEK	6	YRLONG	YRLONG	SEE MAP	YRLONG	0	Jct Road 5669- T37N R15E S11	End of Road
5678	WHITETAIL	6	YRLONG	YRLONG	SEE MAP	YRLONG	0	Jct Road 5671- T38N R15E S25	End of Road
5681	ROUNDTOP	6	YRLONG	YRLONG	SEE MAP	YRLONG	0	Jct Road 368- T37N R15E S30	End of Road
5683	CANNON	6	YRLONG	YRLONG	SEE MAP	YRLONG	0	Jct Road 368- T37N R15E S29	End of Road
5683-A	CANNON A	6	YRLONG	YRLONG	SEE MAP	YRLONG	0	Jct Road 5683- T37N R15E S29	End of Road
5688	DELTA	6	YRLONG	YRLONG	SEE MAP	YRLONG	0	Jct Road 368- T37N R15E S27	End of Road
5689	CRAB CREEK	6	YRLONG	YRLONG	SEE MAP	YRLONG	0	Jct Road 368- T37N R15E S14	End of Road

ROUTE NUMBER	ROUTE NAME	D I S T R I C T	RESTRICTED VEHICLE and PERIOD "O" Indicates No Restriction "SEE MAP" Indicates an Area-Based Restriction					<i>Clearwater NF Routes and Restrictions from Travel Planning Designated Routes and Date Changes Highlighted.</i>					
												RESTRICTED LOCATION	
												FROM	TO

Alternative ZCOMM

ROAD

5689-A	CRAB CREEK A	6	YRLONG	YRLONG	SEE MAP	YRLONG	0	Jct Road 5689- T37N R15E S23	End of Road
5689-B	CRAB CREEK B	6	YRLONG	YRLONG	SEE MAP	YRLONG	0	Jct Road 5689- T37N R15E S23	End of Road
5689-C	CRAB CREEK C	6	YRLONG	YRLONG	SEE MAP	YRLONG	0	Jct Road 5689A- T37N R15E S14	End of Road
5690	EAST FORK SPRUCE CREEK	6	0	0	SEE MAP	0	0	Jct Road 373	MP 1.0- T38N R16E S36
5690	EAST FORK SPRUCE CREEK	6	YRLONG	YRLONG	SEE MAP	YRLONG	0	MP 1.0 Road 5690- T38N R16E S36	End of Road
5690-A	BULL	6	YRLONG	YRLONG	SEE MAP	YRLONG	0	Jct Road 5690- T38N R17E S31	End of Road
5690-B	EAST FORK SPRUCE CR B	6	YRLONG	YRLONG	SEE MAP	YRLONG	0	Jct Road 5690- T38N R16E S25	End of Road
5901	CANYON	6	YRLONG	YRLONG	YRLONG	YRLONG	0	Jct Road 5621- T37N R13E S27	End of Road
5902	COUGAR	6	YRLONG	YRLONG	YRLONG	YRLONG	0	Jct Road 5621- T37N R13E S27	End of Road
5903	DIRTY SHAME	6	YRLONG	YRLONG	SEE MAP	YRLONG	0	Jct Road 373- T38N R17E S6	End of Road
5904	CROOKED BRIDGE	6	YRLONG	YRLONG	SEE MAP	YRLONG	0	Jct Road 109- T37N R15E S6	End of Road
5905	INDIAN GRAVES ROCKPIT	6	YRLONG	YRLONG	YRLONG	YRLONG	0	Jct Road 107- T36N R11E S9	End of Road
5905-A	HEADSTONE	6	YRLONG	YRLONG	YRLONG	YRLONG	0	Jct Road 5905- T36N R11E S9	End of Road
5910	POWELL BARN	6	YRLONG	YRLONG	YRLONG	YRLONG	0	Jct Road 111- T37N R14E S27	End of Road
5910-A	ROCKY PIT	6	YRLONG	YRLONG	YRLONG	YRLONG	0	Jct Road 5910- T37N R14E S28	End of Road
5920	UPPER HASKELL CREEK	6	YRLONG	YRLONG	SEE MAP	YRLONG	0	Jct Road 5659- T38N R15E S29	End of Road
5920-A	BUGLE POINT	6	YRLONG	YRLONG	SEE MAP	YRLONG	0	Jct Road 5920- T38N R15E S29	End of Road
5920-C	HASKELL SADDLE	6	YRLONG	YRLONG	SEE MAP	YRLONG	0	Jct Road 5920- T38N R15E S20	End of Road
5921	UPPER PACK CREEK	6	YRLONG	YRLONG	SEE MAP	YRLONG	0	Jct Road 5670- T38N R15E S33	End of Road
5922	SECTION 32	6	YRLONG	YRLONG	SEE MAP	YRLONG	0	Jct Road 5670- T38N R15E S33	End of Road
5924	CABOOSE	6	YRLONG	YRLONG	SEE MAP	YRLONG	0	Jct Road 369- T37N R14E S18	End of Road
5930	CONNECTION	6	YRLONG	YRLONG	SEE MAP	YRLONG	0	Jct Road 369	Jct Road 368
5930-A	ROCKY HORN	6	YRLONG	YRLONG	SEE MAP	YRLONG	0	Jct Road 5930- T37N R14E S24	End of Road
5931	CROSSCUT	6	YRLONG	YRLONG	SEE MAP	YRLONG	0	Jct Road 369B- T37N R15E S7	End of Road
5932	LOWER SLOPE	6	YRLONG	YRLONG	SEE MAP	YRLONG	0	Jct Road 5930- T37N R14E S13	End of Road
5932-A	ABLE	6	YRLONG	YRLONG	SEE MAP	YRLONG	0	Jct Road 5932- T37N R15E S18	End of Road

D I S T R I C T	RESTRICTED VEHICLE and PERIOD "O" Indicates No Restriction "SEE MAP" Indicates an Area-Based Restriction				

Clearwater NF Routes and Restrictions from Travel Planning Designated Routes and Date Changes Highlighted.

ROUTE NUMBER	ROUTE NAME	RESTRICTED LOCATION						
		FROM						TO

Alternative ZCOMM

ROAD

5950	LEE	6	0	0	SEE MAP	0	0	Jct Road 377	State Line
5951	PACKERS MEADOW SPUR	6	0	0	SEE MAP	0	0	Jct Road 373	State Line
5952	EAST STATE LINE	6	YRLONG	YRLONG	YRLONG	YRLONG	0	Jct Road 373- T38N R15E S13	T38N R15E S18 State Line
5952-A	EAST STATE LINE A	6	YRLONG	YRLONG	YRLONG	YRLONG	0	Jct Road 5952- T38N R15E S18	End of Road
5953	UPPER PACK CR SPUR	6	YRLONG	YRLONG	YRLONG	YRLONG	0	Jct Road 373A- T38N R15E S15	End of Road
5954	SECTION 22 CUT-OFF	6	YRLONG	YRLONG	YRLONG	YRLONG	0	Jct Rd 373A - T38N R15E S15	End of Road
5955	SECTION 22	6	YRLONG	YRLONG	YRLONG	YRLONG	0	Jct Rd 373A - T38N R15E S15	End of Road
5955-A	MT FUGI	6	YRLONG	YRLONG	YRLONG	YRLONG	0	Jct Road 5955- T38N R15E S22	End of Road
5956	SECTION 24	6	0	0	YRLONG	0	0	Jct Road 373- T38N R15E S13	MP 0.25- T38N R15E S13
5956	SECTION 24	6	0	0	SEE MAP	0	0	MP 0.25- T38N R15E S13	End of Road
5957	HEAD BRUSHY CREEK	6	YRLONG	YRLONG	SEE MAP	YRLONG	0	Jct Road 373- T38N R17E S7	End of Road
5958	BRUSHY LILY POINT	6	0	0	SEE MAP	0	0	Jct Road 373	End of Road
5959	LILY LAKE LOOP	6	YRLONG	YRLONG	SEE MAP	YRLONG	0	Jct Road 373- T38N R17E S7	End of Road
5960	UPPER SPRUCE CREEK	6	YRLONG	YRLONG	SEE MAP	YRLONG	0		
5961	FLAT POINT	6	YRLONG	YRLONG	SEE MAP	YRLONG	0	Jct Road 5959- T38N R16E S13	End of Road
5961-A	FLAT POINT A	6	YRLONG	YRLONG	SEE MAP	YRLONG	0	Jct Road 5961- T38N R16E S14	End of Road
5961-B	FLAT POINT B	6	YRLONG	YRLONG	SEE MAP	YRLONG	0	Jct Road 5961- T38N R16E S22	End of Road
5962	BRUSHY	6	YRLONG	YRLONG	SEE MAP	YRLONG	0	Jct Road 5961- T38N R16E S11	End of Road
5962-A	GRANITE LAKE A	6	YRLONG	YRLONG	SEE MAP	YRLONG	0	Jct Road 5962- T38N R16E S11	End of Road
5963	SHOOT CREEK	6	YRLONG	YRLONG	SEE MAP	YRLONG	0	Jct Road 373- T38N R16E S26	End of Road
5963-A	EAST SHOOT CREEK	6	YRLONG	YRLONG	SEE MAP	YRLONG	0	Jct Road 5963- T38N R16E S35	End of Road
5963-B	SOUTH SHOOT CREEK	6	YRLONG	YRLONG	SEE MAP	YRLONG	0	Jct Road 5963A- T38N R16E S35	End of Road
5963-D	UPPER SHOOT CREEK	6	YRLONG	YRLONG	SEE MAP	YRLONG	0	Jct Road 5963B- T38N R16E S35	End of Road
5963-E	LOWER SHOOT CREEK	6	YRLONG	YRLONG	SEE MAP	YRLONG	0	Jct Road 5963A- T38N R16E S35	End of Road
5963-F	MIDDLE SHOOT CREEK	6	YRLONG	YRLONG	SEE MAP	YRLONG	0	Jct Road 5963A- T38N R16E S35	End of Road
5964	BONE	5	YRLONG	YRLONG	SEE MAP	YRLONG	0	Jct Road 5448- T38N R16E S16	End of Road

D I S T R I C T	RESTRICTED VEHICLE and PERIOD "O" Indicates No Restriction "SEE MAP" Indicates an Area-Based Restriction				
					

*Clearwater NF Routes and Restrictions from Travel Planning
Designated Routes and Date Changes Highlighted.*

ROUTE NUMBER	ROUTE NAME						RESTRICTED LOCATION	
							FROM	TO

Alternative ZCOMM

ROAD

5965	WEST MEADOW	6	YRLONG	YRLONG	SEE MAP	YRLONG	0	Jct Road 373- T38N R16E S12	End of Road
5967	MOOSE LAKE	6	YRLONG	YRLONG	SEE MAP	YRLONG	0		
6004	HORNBY CREEK	3	YRLONG	0	SEE MAP	0	0	Jct Road 6069- T39N R7E S20	End of Road
6004-A	TUMBLING WASHINGTON	3	YRLONG	0	SEE MAP	0	0	Jct Road 6004- T39N R7E S28	End of Road
6004-B	TUMBLE CREEK NORTH	3	YRLONG	0	SEE MAP	0	0	Jct Road 6004- T39N R7E S28	End of Road
6004-C	WASH C	3	YRLONG	0	SEE MAP	0	0	Jct Road 6004- T39N R7E S28	End of Road
6004-D	WASH D	3	YRLONG	0	SEE MAP	0	0	Jct Road 6004C- T39N R7E S28	End of Road
6004-E	WASH E	3	YRLONG	0	SEE MAP	0	0	Jct Road 6004B- T39N R7E S28	End of Road
6007	DOG CREEK	3	YRLONG	YRLONG	SEE MAP	YRLONG	0	Jct Road 700- T41N R6E S23	End of Road
6007-A	MARQUETTE KNOB	3	YRLONG	YRLONG	SEE MAP	YRLONG	0	Jct Road 6007- T41N R6E S23	End of Road
6011	BALD KNOB	3	YRLONG	0	SEE MAP	0	0	Jct Road 5353- T40N R8E S11	End of Road
6012	SHEEP CENTER	3	0	0	SEE MAP	0	0	Jct Road 680- T40N R7E S31	End of Road
6013	CEDAR BREAKS	3	10/1-6/15	0	SEE MAP	0	0	Jct Road 683- T39N R7E S6	End of Road
6014	DEADHORSE CREEK	3	YRLONG	0	SEE MAP	0	0	Jct Road 246- T39N R7E S8	Jct Road 5394
6014-A	DEADHORSE CREEK A	3	YRLONG	0	SEE MAP	0	0	Jct Road 6014- T39N R7E S17	End of Road
6014-B	DEADHORSE CREEK B	3	YRLONG	0	SEE MAP	0	0	Jct Road 6014- T39N R7E S8	End of Road
6014-C	DEADHORSE CREEK C	3	YRLONG	0	SEE MAP	0	0	Jct Road 6014- T39N R7E S17	End of Road
6014-D	DEADHORSE CREEK D	3	YRLONG	0	SEE MAP	0	0	Jct Road 6014- T39N R7E S17	End of Road
6015	DEADHORSE LOOKOUT	3	YRLONG	0	SEE MAP	0	0	Jct Road 683- T39N R7E S19	Jct Road 5394
6017	UPPER SMITH RIDGE	3	YRLONG	0	SEE MAP	0	0	Jct Road 700- T41N R6E S17	End of Road
6018	JUNE CREEK	3	YRLONG	0	SEE MAP	0	0	Jct Road 682- T40N R7E S15	End of Road
6019	LITTLE GEORGE	3	YRLONG	0	SEE MAP	0	0	Jct Road 5389- T40N R7E S34	End of Road
6020	BEA	3	YRLONG	0	SEE MAP	0	0	Jct Road 5376- T40N R7E S34	End of Road
6021	NO NAME RIDGE	3	10/1-6/15	0	SEE MAP	0	0	Jct Road 5323- T40N R7E S33	End of Road
6022	PUMA	3	YRLONG	0	SEE MAP	0	0	Jct Road 711- T40N R8E S23	End of Road
6023	PANTHER	3	YRLONG	YRLONG	SEE MAP	YRLONG	0	Jct Road 712- T40N R9E S30	End of Road

D I S T R I C T	RESTRICTED VEHICLE and PERIOD "O" Indicates No Restriction "SEE MAP" Indicates an Area-Based Restriction				
					

Clearwater NF Routes and Restrictions from Travel Planning Designated Routes and Date Changes Highlighted.

ROUTE NUMBER	ROUTE NAME	D I S T R I C T	RESTRICTED VEHICLE and PERIOD					RESTRICTED LOCATION	
								FROM	TO

Alternative ZCOMM

ROAD

6024	CAT	3	YRLONG	YRLONG	SEE MAP	YRLONG	0	Jct Road 712- T40N R9E S30	End of Road
6030	COUGAR TIE WEST	3	YRLONG	YRLONG	SEE MAP	YRLONG	0		
6038	COUGAR IV	3	YRLONG	YRLONG	SEE MAP	YRLONG	0	Jct Road 712- T40N R9E S7	End of Road
6039	COUGAR III	3	YRLONG	YRLONG	SEE MAP	YRLONG	0	Jct Road 712- T40N R8E S19	End of Road
6040	COUGAR II	3	YRLONG	YRLONG	SEE MAP	YRLONG	0	Jct Road 712- T40N R9E S20	End of Road
6041	COUGAR I	3	YRLONG	YRLONG	SEE MAP	YRLONG	0	Jct Road 6048- T40N R9E S17	End of Road
6042	CAMP J	3	YRLONG	YRLONG	SEE MAP	YRLONG	0		
6043	SHEEP CREEK	3	YRLONG	YRLONG	SEE MAP	YRLONG	0		
6044	SHEEP LOOP	3	YRLONG	YRLONG	SEE MAP	YRLONG	0	Jct Road 680- T39N R7E S6	Jct Road 680
6048	COUGAR TIE	3	YRLONG	YRLONG	SEE MAP	YRLONG	0	Jct Road 712- T40N R9E S20	Jct Road 725
6049	HEAD OF SNEAK	3	YRLONG	0	SEE MAP	0	0	Jct Road 246- T40N R7E S19	End of Road
6050	SNEAKY SNAKE	3	YRLONG	0	SEE MAP	0	0	Jct Road 246- T40N R7E S19	End of Road
6050-A	SNEAKY SNAKE A	3	YRLONG	0	SEE MAP	0	0	Jct Road 6050- T40N R7E S13	End of Road
6051	SHORT JADE	3	YRLONG	0	SEE MAP	0	0	Jct Road 5376- T41N R7E S34	End of Road
6053	IDAHO VIEW	3	YRLONG	YRLONG	YRLONG	YRLONG	0	Jct Road 246- T40N R7E S18	End of Road
6053-A	IDAHO VIEW A	3	YRLONG	YRLONG	YRLONG	YRLONG	0	Jct Road 6053- T40N R7E S7	End of Road
6053-C	IDAHO VIEW C	3	YRLONG	YRLONG	YRLONG	YRLONG	0	Jct Road 6053- T40N R7E S5	End of Road
6054	BEAVER TAIL	3	YRLONG	YRLONG	YRLONG	YRLONG	0	Jct Road 6053- T40N R7E S18	End of Road
6054-A	BEAVER TAIL A	3	YRLONG	YRLONG	YRLONG	YRLONG	0	Jct Road 6054- T40N R7E S18	End of Road
6055	SNEAK RIDGE	3	0	0	SEE MAP	0	0	Jct Road 246- T40N R7E S12	End of Road
6057	MARQUETTE CREEK	3	YRLONG	YRLONG	SEE MAP	YRLONG	0	Jct Road 6007- T41N R6E S24	Jct Road 6007
6059	UPPER SALMON	3	YRLONG	YRLONG	SEE MAP	YRLONG	0	Jct Road 700- T41N R6E S11	End of Road
6060	CANADIAN GOOSE	3	YRLONG	YRLONG	SEE MAP	YRLONG	0	Jct Road 725- T40N R9E S17	End of Road
6061	LOWER SOURDOUGH	3	YRLONG	YRLONG	YRLONG	YRLONG	0	Jct Road 247- T40N R7E S6	End of Road
6061-A	WEST SOURDOUGH	3	YRLONG	YRLONG	YRLONG	YRLONG	0	Jct Road 6061- T40N R7E S6	Jct Road 247
6061-B	LOWER SOURDOUGH B	3	YRLONG	YRLONG	YRLONG	YRLONG	0	Jct Road 6061- T40N R7E S6	End of Road

D I S T R I C T	RESTRICTED VEHICLE and PERIOD "O" Indicates No Restriction "SEE MAP" Indicates an Area-Based Restriction				

Clearwater NF Routes and Restrictions from Travel Planning Designated Routes and Date Changes Highlighted.

ROUTE NUMBER	ROUTE NAME	D I S T R I C T	RESTRICTED VEHICLE and PERIOD					RESTRICTED LOCATION	
			FROM	TO					

Alternative ZCOMM

ROAD

6061-C	LOWER SOURDOUGH C	3	YRLONG	YRLONG	YRLONG	YRLONG	0	Jct Road 6061- T40N R7E S5	End of Road
6061-D	LOWER SOURDOUGH D	3	YRLONG	YRLONG	SEE MAP	YRLONG	0		
6063	SOUR	3	YRLONG	YRLONG	YRLONG	YRLONG	0	Jct Road 246- T40N R7E S7	Jct Road 5327
6064	DOUGH	3	YRLONG	YRLONG	YRLONG	YRLONG	0	Jct Road 5365- T40N R7E S7	End of Road
6065	HALF POINT	3	YRLONG	YRLONG	YRLONG	YRLONG	0	Jct Road 712- T40N R8E S25	End of Road
6069	WASHINGTON CREEK	3	YRLONG	0	SEE MAP	0	0	Jct Road 5301- T39N R7E S20	End of Road
6070	JACKASS RIDGE	3	YRLONG	0	SEE MAP	0	0	Jct Road 6014- T39N R7E S8	End of Road
6070-A	JACKASS RIDGE A	3	YRLONG	0	SEE MAP	0	0	Jct Road 6070- T39N R7E S8	End of Road
6071	HORSETAIL	3	YRLONG	0	SEE MAP	0	0	Jct Road 6070- T39N R7E S8	End of Road
6071-A	HORSETAIL A	3	YRLONG	0	SEE MAP	0	0	Jct Road 6071- T39N R7E S8	End of Road
6072	DONKEY RIDGE	3	YRLONG	0	SEE MAP	0	0	Jct Road 6071- T39N R7E S17	End of Road
6072-A	DONKEY RIDGE A	3	YRLONG	0	SEE MAP	0	0	Jct Road 6072- T39N R7E S17	End of Road
6073	HORSE	3	YRLONG	0	SEE MAP	0	0	Jct Road 6014- T39N R7E S8	End of Road
6073-A	HORSE A	3	YRLONG	0	SEE MAP	0	0	Jct Road 6073- T39N R7E S8	End of Road
6073-B	HORSE B	3	YRLONG	0	SEE MAP	0	0	Jct Road 6073- T39N R7E S8	End of Road
73000	LARCH CREEK A	3	YRLONG	YRLONG	SEE MAP	YRLONG	0		
73004	LARCH CREEK E	3	YRLONG	YRLONG	SEE MAP	YRLONG	0	Jct Road 5235- T37N R7E S14	End of Road
73005	LARCH CREEK F	3	YRLONG	YRLONG	SEE MAP	YRLONG	0	Jct Road 5226- T37N R7E S12	End of Road
73008	WEST FUZZY	3	YRLONG	YRLONG	SEE MAP	YRLONG	0		
73013	KNOTTY PINE CREEK	3	YRLONG	YRLONG	SEE MAP	YRLONG	0		
73014	WINE CREEK B	3	YRLONG	YRLONG	SEE MAP	YRLONG	0		
73015	WINE CREEK C	3	YRLONG	YRLONG	SEE MAP	YRLONG	0		
73016	WINE CREEK D	3	YRLONG	YRLONG	SEE MAP	YRLONG	0		
73017	WINE CREEK F	3	YRLONG	YRLONG	SEE MAP	YRLONG	0		
73018	PINE CREEK F	3	YRLONG	YRLONG	SEE MAP	YRLONG	0		
73019	PINE CREEK G	3	YRLONG	YRLONG	SEE MAP	YRLONG	0		

D I S T R I C T	RESTRICTED VEHICLE and PERIOD "O" Indicates No Restriction "SEE MAP" Indicates an Area-Based Restriction				

Clearwater NF Routes and Restrictions from Travel Planning Designated Routes and Date Changes Highlighted.

ROUTE NUMBER	ROUTE NAME	D I S T R I C T	RESTRICTED VEHICLE and PERIOD					RESTRICTED LOCATION	
			FROM	TO					

Alternative ZCOMM

ROAD

73020	PINE CREEK H	3	YRLONG	YRLONG	SEE MAP	YRLONG	0		
73021	PINE CREEK I	3	YRLONG	YRLONG	SEE MAP	YRLONG	0		
73023	TAMARACK CREEK B	3	YRLONG	YRLONG	SEE MAP	YRLONG	0	Jct Road 5214- T37N R7E S3	End of Road
73024	UTAH CREEK A	5	YRLONG	YRLONG	SEE MAP	YRLONG	0	Jct Rd 73071 - T35N R6E S32	T35N R6E S33
73028	MUSSELSHELL A	5	0	0	SEE MAP	0	0	Jct Road 100	End of Road
73032	LOLO CREEK C	5	YRLONG	YRLONG	SEE MAP	YRLONG	0		
73033	LOLO CREEK D	5	YRLONG	YRLONG	SEE MAP	YRLONG	0		
73034	LOLO CREEK E	5	YRLONG	YRLONG	SEE MAP	YRLONG	0		
73038	NEVADA CREEK A	5	YRLONG	YRLONG	SEE MAP	YRLONG	0	Jct Road 5132- T34N R6E S5	End of Road
73042	NEVADA CREEK E	5	YRLONG	0	SEE MAP	0	0	Jct Road 73040- T34N R6E S4	End of Road
73043	SNYDER CREEK	5	YRLONG	0	SEE MAP	0	0	Jct Road 5111B- T34N R6E S30	End of Road
73045	BRADY CREEK A	5	YRLONG	0	SEE MAP	0	0	Jct Road 5131- T34N R6E S5	End of Road- Jct Road 73049
73048	BRADY CREEK D	5	YRLONG	0	SEE MAP	0	0	Jct Road 73045- T34N R6E S5	End of Road
73049	BRADY CREEK E	5	YRLONG	0	SEE MAP	0	0	Jct Road 5131- T34N R6E S5	End of Road
73050	BRADY CREEK F	5	YRLONG	0	SEE MAP	0	0	Jct Road 5131- T34N R6E S5	End of Road
73051	BRADY CREEK G	5	YRLONG	0	SEE MAP	0	0	Jct Road 73049- T34N R6E S5	Jct Road 5131
73053	BRADY CREEK I	5	YRLONG	0	SEE MAP	0	0	Jct Road 73051- T34N R6E S5	End of Road
73058	WAPITI CREEK C	5	YRLONG	YRLONG	SEE MAP	YRLONG	0		
73060	DORIE CREEK	5	YRLONG	YRLONG	SEE MAP	YRLONG	0		
73062	DOLLAR CREEK A	5	YRLONG	YRLONG	SEE MAP	YRLONG	0		
73072	SEVENMILE A	3	YRLONG	YRLONG	SEE MAP	YRLONG	0		
73073	SEVENMILE B	3	YRLONG	YRLONG	SEE MAP	YRLONG	0		
73074	FUZZY	3	YRLONG	YRLONG	SEE MAP	YRLONG	0		
73500	MORRIS CREEK NORTH	2	12/1-5/1	12/1-5/1	SEE MAP	12/1-5/1	0	Jct Road 1969- T41N R2E S34	End of Road
73502	PURDUE RIDGE	2	YRLONG	0	SEE MAP	0	0	Jct Road 3320A- T41N R1E S9	End of Road
73557	BUTTERFIELD CREEK B	2	YRLONG	YRLONG	SEE MAP	YRLONG	0	Jct Road 4795- T40N R1E S26	End of Road

RESTRICTED VEHICLE and PERIOD
 "O" Indicates No Restriction
 "SEE MAP" Indicates an Area-Based Restriction

				
---	---	---	--	---

*Clearwater NF Routes and Restrictions from Travel Planning
 Designated Routes and Date Changes Highlighted.*

ROUTE NUMBER	ROUTE NAME	D	I	S	T	R	I	C	T	RESTRICTED LOCATION	
										FROM	TO

Alternative ZCOMM

ROAD

73559	BUTTERFIELD CREEK D	2	10/1-6/15	10/1-6/15	SEE MAP	10/1-6/15	0	Jct Road 1447- T40N R1E S35	End of Road
73563	OVIATT CREEK Y	2	YRLONG	YRLONG	SEE MAP	YRLONG	0	Jct Road 1447- T40N R1E S25	End of Road
73566	TWIN SPRINGS F	2	10/1-6/15	10/1-6/15	YRLONG	10/1-6/15	0	Jct Road 3926- T39N R2E S21	End of Road
73571	TWIN SPRINGS C	2	10/1-6/15	10/1-6/15	YRLONG	10/1-6/15	0	Jct Road 3926- T39N R2E S22	End of Road
73572	TWIN SPRINGS D	2	10/1-6/15	10/1-6/15	YRLONG	10/1-6/15	0	Jct Road 3926- T39N R2E S23	End of Road
73573	TWIN SPRINGS E	2	YRLONG	YRLONG	SEE MAP	YRLONG	0	Jct Road 1445- T39N R2E S28	End of Road
73590	TIRED WOLF A	2	YRLONG	YRLONG	SEE MAP	YRLONG	0	Jct Road 3929A- T39N R1E S13	End of Road
73591	TIRED WOLF B	2	YRLONG	YRLONG	SEE MAP	YRLONG	0	Jct Road 3929A- T39N R1E S13	End of Road
73592	OVIATT EAST A	2	YRLONG	0	SEE MAP	0	0	Jct Road 1445- T39N R2E S7	End of Road
73593	OVIATT EAST B	2	YRLONG	YRLONG	SEE MAP	YRLONG	0	Jct Road 1963- T39N R2E S6	End of Road
73617	BALDY BEAR A	2	YRLONG	YRLONG	SEE MAP	YRLONG	0		
73618	BALDY BEAR B	2	YRLONG	YRLONG	SEE MAP	YRLONG	0		
73619	SPRING NORTH A	2	YRLONG	YRLONG	SEE MAP	YRLONG	0		
73620	SPRING NORTH B	2	YRLONG	YRLONG	SEE MAP	YRLONG	0		
73621	SWAMP A	2	YRLONG	YRLONG	SEE MAP	YRLONG	0		
73622	SWAMP B	2	YRLONG	YRLONG	SEE MAP	YRLONG	0		
73623	SWAMP C	2	YRLONG	YRLONG	SEE MAP	YRLONG	0		
73627	CRANBERRY NORTH A	2	YRLONG	YRLONG	SEE MAP	YRLONG	0		
73634	STRYCHNINE NORTH A	2	YRLONG	0	SEE MAP	0	0	Jct Road 1427- T42N R2W S9	End of Road
73636	STRYCHNINE NORTH B	2	YRLONG	0	SEE MAP	0	0	Jct Road 73634- T42N R2W S9	End of Road
73637	STRYCHNINE SOUTH A	2	10/1-6/15	0	SEE MAP	0	0	MP 0.73- T42N R2W S16	End of Road
73638	STRYCHNINE SOUTH B	2	10/1-6/15	0	SEE MAP	0	0	Jct Road 4774C- T42N R2W S16	End of Road
73640	STRYCHNINE SOUTH D	2	10/1-6/15	0	SEE MAP	0	0	Jct Road 4774C- T42N R2W S16	End of Road
73643	DUAL CREEK B	2	YRLONG	YRLONG	SEE MAP	YRLONG	0	Jct Road 381C- T41N R2W S2	End of Road
73644	MOOSE CREEK NORTH A	2	10/1-6/15	10/1-6/15	SEE MAP	10/1-6/15	0	Jct Road 4778- T41N R2W S1	End of Road
73645	MOOSE CREEK NORTH B	2	10/1-6/15	10/1-6/15	SEE MAP	10/1-6/15	0	Jct Road 4778- T41N R2W S12	End of Road

RESTRICTED VEHICLE and PERIOD
 "O" Indicates No Restriction
 "SEE MAP" Indicates an Area-Based Restriction







*Clearwater NF Routes and Restrictions from Travel Planning
 Designated Routes and Date Changes Highlighted.*

ROUTE NUMBER	ROUTE NAME	D I S T R I C T						RESTRICTED LOCATION	
								FROM	TO

Alternative ZCOMM

ROAD

73646	MOOSE CREEK NORTH C	2	10/1-6/15	10/1-6/15	SEE MAP	10/1-6/15	0	Jct Road 4778- T41N R2W S12	End of Road
73647	MOOSE CREEK NORTH D	2	YRLONG	YRLONG	SEE MAP	YRLONG	0	Jct Road 4778- T41N R2W S12	End of Road
73654	MOOSE CREEK SOUTH A	2	YRLONG	YRLONG	SEE MAP	YRLONG	0	Jct Road 73652- T41N R1W S18	End of Road
73656	MOOSE CREEK SOUTH C	2	YRLONG	YRLONG	SEE MAP	YRLONG	0	Jct Road 73655- T41N R1W S18	End of Road
73657	MOOSE CREEK SOUTH D	2	YRLONG	YRLONG	SEE MAP	YRLONG	0	Jct Road 73652- T41N R1W S19	End of Road
73658	MOOSE CREEK SOUTH E	2	YRLONG	YRLONG	SEE MAP	YRLONG	0	Jct Road 73652- T41N R1W S19	End of Road
73659	MOOSE ROAD	2	YRLONG	YRLONG	SEE MAP	YRLONG	0	MP 0.1- T41N R2W S13	End of Road
73660	MOOSE CREEK SOUTH G	2	YRLONG	YRLONG	SEE MAP	YRLONG	0	Jct Road 73659- T41N R1W S18	End of Road
73667	BOUNDARY PT SOUTH A	2	YRLONG	11/1-5/1	SEE MAP	11/1-5/1	0	Jct Road 3922- T41N R2W S18	End of Road
73668	BOUNDARY PT SOUTH B	2	YRLONG	11/1-5/1	SEE MAP	11/1-5/1	0	Jct Road 73667- T41N R2W S18	End of Road
73669	BEAR CREEK EAST	2	YRLONG	YRLONG	SEE MAP	YRLONG	0	Jct Road 3347- T41N R2W S35	End of Road
73670	W FORK CORRAL CREEK A	2	YRLONG	0	SEE MAP	0	0	Jct Road 3347- T40N R2W S2	End of Road
73671	W FORK CORRAL CREEK B	2	YRLONG	0	SEE MAP	0	0	Jct Road 73670- T41N R2W S35	End of Road
73679	HOTELING CREEK B	2	10/1-6/15	10/1-6/15	SEE MAP	10/1-6/15	0	Jct Rd 4766 - T42N R4W S14	End of Road
73680	HOTELING CREEK C	2	10/1-6/15	10/1-6/15	SEE MAP	10/1-6/15	0	Jct Road 4766- T42N R4W S14	End of Road
73689	SMITH CREEK SOUTH E	2	10/1-6/15	10/1-6/15	SEE MAP	10/1-6/15	0	Jct Road 1274- T43N R4W S27	End of Road
73693	CRANE	2	10/1-6/15	10/1-6/15	SEE MAP	10/1-6/15	0	Jct Road 1274- T43N R4W S24	End of Road
73699	PROSPECT PK C	2	YRLONG	YRLONG	SEE MAP	YRLONG	0	Jct Road 370- T43N R4W S35	End of Road
73700	PROSPECT PK D	2	YRLONG	YRLONG	SEE MAP	YRLONG	0	Jct Road 73699- T43N R4W S35	End of Road
73701	PROSPECT PK E	2	YRLONG	YRLONG	SEE MAP	YRLONG	0	Jct Road 73699- T43N R4W S35	End of Road
73702	BIG GOLD CREEK	2	YRLONG	YRLONG	SEE MAP	YRLONG	0	Jct Road 370- T42N R4W S2	End of Road
73706	CARRIE GULCH	2	10/1-6/15	10/1-6/15	SEE MAP	10/1-6/15	0	Jct Road 1418- T42N R4W S10	End of Road
73708	BIG CR	2	YRLONG	YRLONG	SEE MAP	YRLONG	0	Jct Road 1960- T42N R3W S6	End of Road
73721	TONY LAMA BUTTE	2	YRLONG	YRLONG	SEE MAP	YRLONG	0	Jct Road 768E- T42N R2W S18	End of Road
73723	KIWA CREEK A	2	10/1-6/15	0	SEE MAP	0	0	Jct Road 768D- T42N R2W S8	End of Road
73724	KIWA CREEK	2	10/1-6/15	0	SEE MAP	0	0	Jct Road 73723- T42N R2W S5	End of Road

ROUTE NUMBER	ROUTE NAME	D I S T R I C T	RESTRICTED VEHICLE and PERIOD "O" Indicates No Restriction "SEE MAP" Indicates an Area-Based Restriction					<i>Clearwater NF Routes and Restrictions from Travel Planning Designated Routes and Date Changes Highlighted.</i>		
									RESTRICTED LOCATION	

Alternative ZCOMM

ROAD

73725	KIWA CREEK C	2	10/1-6/15	0	SEE MAP	0	0	Jct Road 768D- T42N R2W S8	End of Road
73726	UPPER KIWA	2	10/1-6/15	0	SEE MAP	0	0	Jct Road 73723- T42N R2W S5	End of Road
73727	STRYCHNINE WEST	2	YRLONG	YRLONG	SEE MAP	YRLONG	0		
73729	BALD MTN B	2	10/1-6/15	0	SEE MAP	0	0	Jct Road 377A- T43N R2W S35	End of Road
73730	WHITE PINE A	2	YRLONG	YRLONG	SEE MAP	YRLONG	0		
73738	POTLATCH RIVER D	2	YRLONG	0	SEE MAP	0	0	Jct Road 1444- T40N R1W S11	End of Road
74000	SEC 26 #1	3	YRLONG	YRLONG	SEE MAP	YRLONG	0		
74001	SEC 26 #2	3	YRLONG	YRLONG	SEE MAP	YRLONG	0		
74003	EAGLE CREEK A	3	YRLONG	YRLONG	SEE MAP	YRLONG	0		
74004	EAGLE CREEK B	3	YRLONG	0	SEE MAP	0	0	Jct Road 246- T40N R7E S25	End of Road
74005	EAGLE CREEK C	3	YRLONG	0	SEE MAP	0	0	Jct Road 246E- T40N R7E S25	End of Road
74006	SEC 26 #4	3	YRLONG	0	SEE MAP	0	0	Jct Road 246D- T40N R7E S25	End of Road
74009	EAGLE CREEK F	3	YRLONG	YRLONG	SEE MAP	YRLONG	0		
74012	DRIED SALMON	3	YRLONG	YRLONG	SEE MAP	YRLONG	0		
74016	DOG CREEK A	3	YRLONG	YRLONG	SEE MAP	YRLONG	0	Jct Road 6007- T41N R6E S24	End of Road
74017	DOG CREEK B	3	YRLONG	YRLONG	SEE MAP	YRLONG	0	Jct Road 74016- T41N R6E S13	End of Road
74018	DOG CREEK C	3	YRLONG	YRLONG	SEE MAP	YRLONG	0	Jct Road 74016- T41N R6E S13	End of Road
74019	DOG CREEK D	3	YRLONG	YRLONG	SEE MAP	YRLONG	0	Jct Road 74016- T41N R6E S13	End of Road
74020	DOG CREEK E	3	YRLONG	YRLONG	SEE MAP	YRLONG	0	Jct Road 74016- T41N R6E S13	End of Road
74021	DOG CREEK F	3	YRLONG	YRLONG	SEE MAP	YRLONG	0		
74022	FERN CREEK #1	3	YRLONG	YRLONG	SEE MAP	YRLONG	0		
74023	FERN CREEK #2	3	YRLONG	YRLONG	SEE MAP	YRLONG	0		
74024	FERN CREEK #3	3	YRLONG	YRLONG	SEE MAP	YRLONG	0		
74025	FERN CREEK #4	3	YRLONG	YRLONG	SEE MAP	YRLONG	0		
74027	DOG CREEK G	3	YRLONG	YRLONG	SEE MAP	YRLONG	0	Jct Road 74016- T41N R6E S24	End of Road
74029	BIM CREEK #2	3	YRLONG	YRLONG	SEE MAP	YRLONG	0		

RESTRICTED VEHICLE and PERIOD
 "O" Indicates No Restriction
 "SEE MAP" Indicates an Area-Based Restriction

				
---	---	---	---	---






*Clearwater NF Routes and Restrictions from Travel Planning
 Designated Routes and Date Changes Highlighted.*

ROUTE NUMBER	ROUTE NAME	D I S T R I C T						RESTRICTED LOCATION		
								FROM	TO	

Alternative ZCOMM

ROAD

74030	BIM CREEK #3	3	YRLONG	YRLONG	SEE MAP	YRLONG	0		
74031	BIM CREEK #4	3	YRLONG	YRLONG	SEE MAP	YRLONG	0		
74032	INDIAN HENRY RIDGE #1	3	YRLONG	0	SEE MAP	0	0	Jct Road 710- T40N R8E S2	End of Road
74033	INDIAN HENRY RIDGE #2	3	YRLONG	YRLONG	SEE MAP	YRLONG	0	Jct Road 74034- T40N R8E S2	End of Road
74034	INDIAN HENRY RIDGE #3	3	YRLONG	YRLONG	SEE MAP	YRLONG	0	Jct Road 710- T40N R8E S3	End of Road
74035	INDIAN HENRY RIDGE #4	3	YRLONG	YRLONG	SEE MAP	YRLONG	0		
74037	PEAR CREEK C	3	YRLONG	YRLONG	SEE MAP	YRLONG	0		
74038	PEAR CREEK B	3	YRLONG	YRLONG	SEE MAP	YRLONG	0	Jct Road 710- T40N R8E S3	End of Road
74039	PEAR CREEK C	3	YRLONG	0	SEE MAP	0	0	Jct Road 74038- T40N R8E S3	End of Road
74040	PEAR CREEK D	3	YRLONG	0	SEE MAP	0	0	Jct Road 5353- T40N R8E S10	End of Road
74041	PEAR CREEK E	3	YRLONG	YRLONG	SEE MAP	YRLONG	0		
74042	PEAR CREEK F	3	YRLONG	0	SEE MAP	0	0	Jct Road 5353- T40N R8E S10	End of Road
74043	INDIAN HENRY RIDGE #5	3	YRLONG	YRLONG	SEE MAP	YRLONG	0	-	-
74044	WATT CREEK #1	3	YRLONG	0	SEE MAP	0	0	Jct Road 5353- T40N R8E S11	Jct Road 5353- T40N R8E S11
74045	WATT CREEK #2	3	YRLONG	0	SEE MAP	0	0	Jct Road 5353- T40N R8E S11	End of Road
74046	WATT CREEK #3	3	YRLONG	0	SEE MAP	0	0	Jct Road 74045- T40N R8E S11	End of Road
74048	PEAR CREEK H	3	YRLONG	YRLONG	SEE MAP	YRLONG	0		
74049	PEAR CREEK I	3	YRLONG	0	SEE MAP	0	0	Jct Rd 710 - T40N R8E S9	End of Road
74050	PEAR CREEK J	3	YRLONG	YRLONG	SEE MAP	YRLONG	0		
74051	PEAR CREEK K	3	YRLONG	YRLONG	SEE MAP	YRLONG	0		
74052	PEAR CREEK L	3	YRLONG	YRLONG	SEE MAP	YRLONG	0		
74053	PEAR CREEK M	3	YRLONG	YRLONG	SEE MAP	YRLONG	0		
74054	PEAR CREEK N	3	YRLONG	YRLONG	SEE MAP	YRLONG	0		
74055	PEAR CREEK O	3	YRLONG	YRLONG	SEE MAP	YRLONG	0		
74056	POT MTN FINGER #1	3	YRLONG	YRLONG	SEE MAP	YRLONG	0		
74057	POT MTN FINGER 2	3	YRLONG	YRLONG	SEE MAP	YRLONG	0		

ROUTE NUMBER	ROUTE NAME	D I S T R I C T	RESTRICTED VEHICLE and PERIOD "O" Indicates No Restriction "SEE MAP" Indicates an Area-Based Restriction					<i>Clearwater NF Routes and Restrictions from Travel Planning Designated Routes and Date Changes Highlighted.</i>		
										
								FROM	TO	

Alternative ZCOMM

ROAD										
ROUTE NUMBER	ROUTE NAME	DISTRICT	RESTRICTION	RESTRICTION	RESTRICTION	RESTRICTION	RESTRICTION	RESTRICTION	RESTRICTION	RESTRICTION
74058	POT MTN FINGER 3	3	YRLONG	YRLONG	SEE MAP	YRLONG	0	Jct Road 725- T40N R9E S18	Jct Road 6048	
74059	POT MTN FINGER 4	3	YRLONG	YRLONG	SEE MAP	YRLONG	0			
74061	SOUTH COUGER	3	YRLONG	YRLONG	SEE MAP	YRLONG	0	Jct Road 712 - T40N R9E S20	Jct Road 6039	
74062	COUGAR CREEK #1	3	YRLONG	0	SEE MAP	0	0	Jct Road 6022- T40N R8E S19	End of Road	
74063	COUGAR CREEK #2	3	YRLONG	0	SEE MAP	0	0	Jct Road 74062- T40N R8E S24	Jct Road 6023- T40N R8E S24	
74064	COUGAR CREEK #3	3	YRLONG	0	SEE MAP	0	0	Jct Road 74062- T40N R8E S24	End of Road	
74065	COUGAR CREEK #4	3	YRLONG	YRLONG	SEE MAP	YRLONG	0	Jct Road 74062- T40N R8E S24	End of Road	
74067	KNOB ROAD #1	3	YRLONG	YRLONG	SEE MAP	YRLONG	0	Jct Road 6023- T40N R8E S25	End of Road	
74068	KNOB ROAD #2	3	YRLONG	YRLONG	SEE MAP	YRLONG	0			
74069	UPPER	3	YRLONG	YRLONG	SEE MAP	YRLONG	0			
74070	BAR	3	YRLONG	YRLONG	SEE MAP	YRLONG	0			
74071	CONTOUR #1	3	YRLONG	YRLONG	SEE MAP	YRLONG	0			
74072	CONTOUR #2	3	YRLONG	YRLONG	SEE MAP	YRLONG	0			
74073	LEFT OUT	3	YRLONG	YRLONG	SEE MAP	YRLONG	0	Jct Road 74074- T40N R9E S30	End of Road	
74074	LEFT OUT 2	3	YRLONG	YRLONG	SEE MAP	YRLONG	0	Jct Road 6024- T40N R9E S30	End of Road	
74075	GRIZZLEY AREA	3	YRLONG	YRLONG	SEE MAP	YRLONG	0	Jct Road 712- T40N R6E S30	Jct Road 6024	
74076	GRIZZLEY CREEK	3	YRLONG	YRLONG	SEE MAP	YRLONG	0	Jct Road 6024- T40N R6E S29	Jct Road 74075	
74077	4-GOT	3	YRLONG	YRLONG	SEE MAP	YRLONG	0			
74079	BAR RIDGE #1	3	YRLONG	YRLONG	SEE MAP	YRLONG	0	Jct 5392- T40N R8E S25	End of Road	
74081	BAR RIDGE #3	3	YRLONG	YRLONG	SEE MAP	YRLONG	0			
74082	SADDLE CUT	3	YRLONG	YRLONG	SEE MAP	YRLONG	0			
74083	GO-BACK	3	YRLONG	YRLONG	SEE MAP	YRLONG	0			
74084	SADDLE CUT A	3	YRLONG	YRLONG	SEE MAP	YRLONG	0			
74085	MUSH POINT	3	YRLONG	YRLONG	SEE MAP	YRLONG	0			
74086	OFF 712	3	YRLONG	YRLONG	SEE MAP	YRLONG	0			
74088	MUSH POINT #1	3	YRLONG	YRLONG	SEE MAP	YRLONG	0			

D I S T R I C T	RESTRICTED VEHICLE and PERIOD "O" Indicates No Restriction "SEE MAP" Indicates an Area-Based Restriction				

Clearwater NF Routes and Restrictions from Travel Planning Designated Routes and Date Changes Highlighted.

ROUTE NUMBER	ROUTE NAME	D I S T R I C T	RESTRICTED VEHICLE and PERIOD					RESTRICTED LOCATION	
			FROM	TO	FROM	TO			

Alternative ZCOMM

ROAD

74089	MUSH POINT #2	3	YRLONG	YRLONG	SEE MAP	YRLONG	0		
74090	MUSH POINT #3	3	YRLONG	YRLONG	SEE MAP	YRLONG	0		
74091	MUSH POINT #4	3	YRLONG	YRLONG	SEE MAP	YRLONG	0		
74093	HONEY CREEK A	3	YRLONG	0	SEE MAP	0	0	Jct Road 700- T41N R6E S9	End of Road
74094	HONEY CREEK B	3	YRLONG	0	SEE MAP	0	0	Jct Road 74093- T41N R8E S9	End of Road
74095	HONEY CREEK C	3	YRLONG	0	SEE MAP	0	0	Jct Road 74093- T41N R8E S9	End of Road
74098	SMITH	3	YRLONG	YRLONG	SEE MAP	YRLONG	0		
74103	COOKED SALMON	3	YRLONG	YRLONG	SEE MAP	YRLONG	0		
74106	SOURDOUGH #1	3	YRLONG	YRLONG	YRLONG	YRLONG	0	Jct Road 246- T40N R7E S7	End of Road
74108	SOURDOUGH #3	3	YRLONG	YRLONG	SEE MAP	YRLONG	0		
74109	SOURDOUGH #4	3	YRLONG	YRLONG	SEE MAP	YRLONG	0		
74116	SOUTH SIDE-A	3	YRLONG	YRLONG	SEE MAP	YRLONG	0		
74117	SIX EIGHT TWO SPUR #1	3	YRLONG	YRLONG	SEE MAP	YRLONG	0	Jct Road 5381- T40N R7E S16	End of Road
74118	SIX EIGHT TWO #2	3	YRLONG	YRLONG	SEE MAP	YRLONG	0	Jct Road 5381- T40N R7E S16	Jct Road 682
74119	SHEEP CREEK A	3	YRLONG	0	SEE MAP	0	0	Jct Road 682- T40N R7E S21	End of Road
74121	SHEEP CREEK C	3	YRLONG	0	SEE MAP	0	0	Jct Road 6018- T40N R7E S15	End of Road
74122	SHEEP CREEK D	3	YRLONG	0	SEE MAP	0	0	Jct Road 74121- T40N R7E S14	End of Road
74123	SHEEP CREEK E	3	YRLONG	YRLONG	SEE MAP	YRLONG	0		
74124	SPOTTED SHEEP	3	YRLONG	YRLONG	SEE MAP	YRLONG	0		
74125	SHEEP CREEK G	3	YRLONG	0	SEE MAP	0	0	Jct Rd 682 - T40N R7E S23	End of Road
74128	SNEAK POINT #1	3	YRLONG	YRLONG	SEE MAP	YRLONG	0		
74129	SOUTH	3	YRLONG	YRLONG	SEE MAP	YRLONG	0		
74131	MORE SOUTH	3	YRLONG	YRLONG	SEE MAP	YRLONG	0		
74132	NORTH	3	YRLONG	0	SEE MAP	0	0	Jct Road 6050- T40N R8E S19	End of Road
74133	NORTH #1	3	YRLONG	YRLONG	SEE MAP	YRLONG	0		
74134	NORTH #2	3	YRLONG	YRLONG	SEE MAP	YRLONG	0		

RESTRICTED VEHICLE and PERIOD
 "O" Indicates No Restriction
 "SEE MAP" Indicates an Area-Based Restriction

				
---	---	---	--	---

*Clearwater NF Routes and Restrictions from Travel Planning
 Designated Routes and Date Changes Highlighted.*

ROUTE NUMBER	ROUTE NAME	D	I	S	T	R	I	C	T	RESTRICTED LOCATION	
										FROM	TO

Alternative ZCOMM

ROAD

74137	NORTH #4	3	YRLONG	YRLONG	SEE MAP	YRLONG	0		
74140	SADDLE #1	3	YRLONG	YRLONG	SEE MAP	YRLONG	0		
74141	SADDLE #2	3	YRLONG	YRLONG	SEE MAP	YRLONG	0		
74142	SADDLE #3	3	YRLONG	YRLONG	SEE MAP	YRLONG	0		
74143	SADDLE #4	3	YRLONG	YRLONG	SEE MAP	YRLONG	0		
74144	SADDLE #5	3	YRLONG	YRLONG	SEE MAP	YRLONG	0		
74147	FIRE THOUSAND #1	3	YRLONG	YRLONG	SEE MAP	YRLONG	0		
74148	FIRE THOUSAND #2	3	YRLONG	YRLONG	SEE MAP	YRLONG	0		
74149	SEE LONG RIDGE	3	YRLONG	YRLONG	SEE MAP	YRLONG	0		
74152	LOOP RETURN	3	YRLONG	YRLONG	SEE MAP	YRLONG	0		
74154	WASHINGTON CREEK #2	3	YRLONG	YRLONG	SEE MAP	YRLONG	0		
74155	WASHINGTON CREEK #1	3	YRLONG	YRLONG	SEE MAP	YRLONG	0		
74156	WASHINGTON CREEK #3	3	YRLONG	YRLONG	SEE MAP	YRLONG	0		
74158	WASHINGTON CREEK #4	3	YRLONG	YRLONG	SEE MAP	YRLONG	0		
74159	WASHINGTON CREEK #5	3	YRLONG	YRLONG	SEE MAP	YRLONG	0		
74160	WASHINGTON CREEK #6	3	YRLONG	YRLONG	SEE MAP	YRLONG	0		
74161	GO BETWEEN	3	YRLONG	YRLONG	SEE MAP	YRLONG	0		
74163	DEAD END	3	YRLONG	YRLONG	SEE MAP	YRLONG	0		
74168	SWANSON CREEK A	3	YRLONG	YRLONG	SEE MAP	YRLONG	0		
74169	SWANSON CREEK B	3	YRLONG	YRLONG	SEE MAP	YRLONG	0		
74171	SWANSON SADDLE B	3	YRLONG	YRLONG	SEE MAP	YRLONG	0		
74173	SWANSON SADDLE A	3	YRLONG	YRLONG	SEE MAP	YRLONG	0		
74176	SHEEP MTN SADDLE A	3	YRLONG	YRLONG	SEE MAP	YRLONG	0		
74177	SWANSON SADDLE D	3	YRLONG	YRLONG	SEE MAP	YRLONG	0		
74178	SWANSON SADDLE C	3	YRLONG	0	SEE MAP	0	0	Jct Rd 74176 - T40N R7E S32	Jct Rd 74180
74179	SWANSON SADDLE E	3	YRLONG	YRLONG	SEE MAP	YRLONG	0		

RESTRICTED VEHICLE and PERIOD
 "O" Indicates No Restriction
 "SEE MAP" Indicates an Area-Based Restriction

				
---	---	---	--	---

*Clearwater NF Routes and Restrictions from Travel Planning
 Designated Routes and Date Changes Highlighted.*

ROUTE NUMBER	ROUTE NAME	D	I	S	T	R	I	C	RESTRICTED LOCATION	
									FROM	TO

Alternative ZCOMM

ROAD

74180	SWANSON SADDLE G	3	YRLONG	YRLONG	SEE MAP	YRLONG	0		
74181	SWANSON SADDLE F	3	YRLONG	YRLONG	SEE MAP	YRLONG	0		
74182	SHEEP MTN SADDLE B	3	YRLONG	YRLONG	SEE MAP	YRLONG	0		
74183	SUNSHINE #1	3	YRLONG	YRLONG	SEE MAP	YRLONG	0		
74184	SUNSHINE #2	3	YRLONG	YRLONG	SEE MAP	YRLONG	0		
74185	SUNSHINE #3	3	YRLONG	YRLONG	SEE MAP	YRLONG	0		
74187	SHEEP MTN SADDLE D	3	YRLONG	0	SEE MAP	0	0	Jct Road 680- T39N R7E S5	End of Road
74188	SHEEP MTN SADDLE E	3	YRLONG	YRLONG	SEE MAP	YRLONG	0		
74190	SHEEP MTN SADDLE-F	3	YRLONG	YRLONG	SEE MAP	YRLONG	0		
74191	SHEEP MTN SADDLE G	3	YRLONG	YRLONG	SEE MAP	YRLONG	0		
74192	SHEEP SKIN	3	YRLONG	YRLONG	SEE MAP	YRLONG	0		
74193	SHEEP CHOPS	3	YRLONG	YRLONG	SEE MAP	YRLONG	0		
74194	MUTTON	3	YRLONG	YRLONG	SEE MAP	YRLONG	0		
74195	DEEP SHEEP CREEK	3	YRLONG	0	SEE MAP	0	0	Jct Road 681- T40N R7E S31	End of Road
74197	SHEEP CREEK F	3	YRLONG	YRLONG	SEE MAP	YRLONG	0		
74198	BROWN SHEEP CREEK	3	YRLONG	YRLONG	SEE MAP	YRLONG	0		
74199	SHEEP CREEK H	3	YRLONG	YRLONG	SEE MAP	YRLONG	0		
74201	CAMP 60 A	3	YRLONG	0	SEE MAP	0	0	Jct Road 670- T39N R7E S30	End of Road
74205	LODGE CREEK A	3	YRLONG	0	SEE MAP	0	0	Jct Road 670- T39N R7E S30	End of Road
74206	LODGE CREEK B	3	YRLONG	0	SEE MAP	0	0	Jct Rd 670 - T39N R7E S31	Jct Rd 74205
74208	LODGE CREEK D	3	YRLONG	YRLONG	SEE MAP	YRLONG	0		
74209	LODGE CREEK E	3	YRLONG	YRLONG	SEE MAP	YRLONG	0		
74210	ELK MTN LO	3	YRLONG	0	SEE MAP	0	0	Jct Rd 670 - T38N R7E S7	End of Road at Lookout
74212	LODGE CREEK G	3	YRLONG	YRLONG	SEE MAP	YRLONG	0		
74217	CAMP 60 B	3	YRLONG	YRLONG	SEE MAP	YRLONG	0		
74218	CAMP 60 C	3	YRLONG	YRLONG	SEE MAP	YRLONG	0		

D I S T R I C T	RESTRICTED VEHICLE and PERIOD "O" Indicates No Restriction "SEE MAP" Indicates an Area-Based Restriction				

Clearwater NF Routes and Restrictions from Travel Planning Designated Routes and Date Changes Highlighted.

ROUTE NUMBER	ROUTE NAME	D I S T R I C T	RESTRICTED VEHICLE and PERIOD					RESTRICTED LOCATION	
			FROM	TO			FROM	TO	

Alternative ZCOMM

ROAD

74219	CAMP 60 D	3	YRLONG	YRLONG	SEE MAP	YRLONG	0		
74220	CAMP 60 E	3	YRLONG	YRLONG	SEE MAP	YRLONG	0		
74222	CAMP 60 G	3	YRLONG	0	SEE MAP	0	0	Jct Road 74224- T39N R7E S30	End of Road
74223	CAMP 60 J	3	YRLONG	0	SEE MAP	0	0	Jct Road 74224- T39N R7E S30	End of Road
74224	CAMP 60 H	3	YRLONG	0	SEE MAP	0	0	Jct Road 74205- T39N R7E S30	End of Road
74226	CAMP 60 I	3	YRLONG	0	SEE MAP	0	0	Jct Road 74205- T39N R7E S30	End of Road
74227	TUMBLE CREEK Q	3	YRLONG	0	SEE MAP	0	0	Jct Road 5301- T39N R7E S20	End of Road
74232	TUMBLE CREEK B	3	10/1-6/15	0	SEE MAP	0	0	Jct Road 5301- T39N R7E S29	End of Road
74234	TUMBLE CREEK D	3	YRLONG	YRLONG	SEE MAP	YRLONG	0		
74235	TUMBLE CREEK E	3	YRLONG	YRLONG	SEE MAP	YRLONG	0		
74236	TUMBLE CREEK F	3	YRLONG	0	SEE MAP	0	0	Jct Road 722- T39N R7E S29	End of Road
74238	TUMBLE CREEK G	3	YRLONG	0	SEE MAP	0	0	Jct Road 74239- T39N R7E S29	End of Road
74239	TUMBLE CREEK H	3	YRLONG	0	SEE MAP	0	0	Jct Road 5301- T39N R7E S29	End of Road
74242	TUMBLE CREEK J	3	10/1-6/15	0	SEE MAP	0	0	Jct Road 5301- T39N R7E S29	End of Road
74243	TUMBLE CREEK K	3	YRLONG	0	SEE MAP	0	0	Jct Road 72244- T39N R7E S32	End of Road
74244	TUMBLE CREEK L	3	YRLONG	0	SEE MAP	0	0	Jct Road 5301- T39N R7E S28	Jct Road 5301
74247	TUMBLE CREEK M	3	YRLONG	0	SEE MAP	0	0	Jct Road 724- T39N R7E S29	End of Road
74248	TUMBLE CREEK N	3	YRLONG	0	SEE MAP	0	0	Jct Road 724- T39N R7E S29	End of Road
74249	TUMBLE CREEK O	3	YRLONG	0	SEE MAP	0	0	Jct Road 74248- T39N R7E S29	End of Road
74250	TUMBLE CREEK P	3	YRLONG	0	SEE MAP	0	0	Jct Road 74248- T39N R7E S29	End of Road
74271	TEPEE CREEK A	3	YRLONG	YRLONG	SEE MAP	YRLONG	0		
74274	TEPEE CREEK C	3	YRLONG	YRLONG	SEE MAP	YRLONG	0		
74275	TEPEE CREEK D	3	YRLONG	YRLONG	SEE MAP	YRLONG	0		
74279	TEPEE CREEK F	3	YRLONG	0	SEE MAP	0	0	Jct Road 246- T39N R7E S30	End of Road
74285	TEPEE CREEK I	3	YRLONG	0	SEE MAP	0	0	Jct Road 683- T39N R7E S19	Forest Bdry
74286	TEPEE CREEK J	3	YRLONG	YRLONG	SEE MAP	YRLONG	0		

RESTRICTED VEHICLE and PERIOD
 "O" Indicates No Restriction
 "SEE MAP" Indicates an Area-Based Restriction

				
---	---	---	---	---

*Clearwater NF Routes and Restrictions from Travel Planning
 Designated Routes and Date Changes Highlighted.*

ROUTE NUMBER	ROUTE NAME	D I S T R I C T						RESTRICTED LOCATION	
								FROM	TO

Alternative ZCOMM

ROAD

74287	TEPEE CREEK K	3	YRLONG	YRLONG	SEE MAP	YRLONG	0		
74288	TEPEE CREEK L	3	YRLONG	0	SEE MAP	0	0	Jct Road 683- T39N R7E S19	End of Road
74289	TEPEE CREEK M	3	YRLONG	0	SEE MAP	0	0	Jct Road 683- T39N R7E S18	End of Road
74291	TEPEE CREEK NORTH #1	3	YRLONG	0	SEE MAP	0	0	Jct Road 74295- T39N R7E S18	End of Road
74293	TEPEE CREEK NORTH #2	3	YRLONG	YRLONG	SEE MAP	YRLONG	0		
74294	TEPEE CREEK NORTH #3	3	YRLONG	YRLONG	SEE MAP	YRLONG	0		
74295	TEPEE CREEK NORTH #4	3	YRLONG	0	SEE MAP	0	0	Jct Road 683- T39N R7E S18	1.05 End of Road
74297	TEPEE CR NORTH #5	3	YRLONG	YRLONG	SEE MAP	YRLONG	0		
74300	DEADHORSE SADDLE B	3	YRLONG	YRLONG	SEE MAP	YRLONG	0		
74301	DEADHORSE SADDLE C	3	YRLONG	YRLONG	SEE MAP	YRLONG	0		
74304	DEADHORSE SADDLE D	3	YRLONG	YRLONG	SEE MAP	YRLONG	0		
74306	SHEEP CREEK I	3	YRLONG	YRLONG	SEE MAP	YRLONG	0		
74310	SHEEP CREEK J	3	YRLONG	YRLONG	SEE MAP	YRLONG	0		
74312	ROAD INN A	3	YRLONG	YRLONG	SEE MAP	YRLONG	0	Jct Road 6044- T39N R7E S6	Jct Road 6044
74313	ROAD INN B	3	YRLONG	YRLONG	SEE MAP	YRLONG	0		
74314	DEADHORSE NORTH #1	3	YRLONG	YRLONG	SEE MAP	YRLONG	0		
74315	DEADHORSE NORTH #2	3	YRLONG	0	SEE MAP	0	0	Jct Road 683- T39N R7E S7	Jct Road 6044
74323	SHEEP MTN SADDLE C	3	YRLONG	YRLONG	SEE MAP	YRLONG	0		
74326	WORK CENTER #1	3	YRLONG	YRLONG	SEE MAP	YRLONG	0		
74329	WORK CENTER #2	3	YRLONG	0	SEE MAP	0	0	Jct Road 246- T39N R7E S5	Jct Road 6012
74330	WORK CENTER #3	3	YRLONG	0	SEE MAP	0	0	Jct Road 6014- T39N R7E S8	Jct Road 74329
74334	WORK CENTER A	3	YRLONG	YRLONG	SEE MAP	YRLONG	0		
74335	WORK CENTER B	3	YRLONG	YRLONG	SEE MAP	YRLONG	0		
74336	WORK CENTER C	3	YRLONG	YRLONG	SEE MAP	YRLONG	0		
74337	WORK CENTER D	3	YRLONG	YRLONG	SEE MAP	YRLONG	0		
74338	WORK CENTER E	3	YRLONG	YRLONG	SEE MAP	YRLONG	0		

D I S T R I C T	RESTRICTED VEHICLE and PERIOD "O" Indicates No Restriction "SEE MAP" Indicates an Area-Based Restriction				
					






Clearwater NF Routes and Restrictions from Travel Planning Designated Routes and Date Changes Highlighted.

ROUTE NUMBER	ROUTE NAME	D I S T R I C T	RESTRICTED VEHICLE and PERIOD					RESTRICTED LOCATION	
			FROM	TO					

Alternative ZCOMM

ROAD

74351	DEADHORSE MTN	3	YRLONG	0	SEE MAP	0	0	Jct Rd 6015 - T39N R7E S18	End of Road
74352	PROTECTION EAST C	3	YRLONG	0	SEE MAP	0	0	Jct Road 6014- T39N R7E S17	Jct Road 246
74353	PROTECTION EAST D	3	YRLONG	YRLONG	SEE MAP	YRLONG	0		
74357	STEEP BREAKS A	3	YRLONG	YRLONG	SEE MAP	YRLONG	0		
74358	STEEP BREAKS B	3	YRLONG	0	SEE MAP	0	0	Jct Road 246- T39N R7E S20	Jct Road 5394A
74359	STEEP BREAKS C	3	YRLONG	YRLONG	SEE MAP	YRLONG	0		
74360	STEEP BREAKS D	3	YRLONG	YRLONG	SEE MAP	YRLONG	0		
74361	STEEP BREAKS E	3	YRLONG	YRLONG	SEE MAP	YRLONG	0		
74362	STEEP BREAKS F	3	YRLONG	YRLONG	SEE MAP	YRLONG	0		
74363	STEEP BREAKS G	3	YRLONG	YRLONG	SEE MAP	YRLONG	0		
74364	STEEP BREAKS H	3	YRLONG	YRLONG	SEE MAP	YRLONG	0		
74365	STEEP BREAKS I	3	YRLONG	YRLONG	SEE MAP	YRLONG	0		
74366	STEEP BREAKS J	3	YRLONG	YRLONG	SEE MAP	YRLONG	0		
74372	PROTECTION WEST A	3	YRLONG	YRLONG	SEE MAP	YRLONG	0		
74373	PROTECTION WEST B	3	YRLONG	YRLONG	SEE MAP	YRLONG	0		
74375	PROTECTION WEST D	3	YRLONG	YRLONG	SEE MAP	YRLONG	0		
74376	TEPEE CREEK EAST #1	3	YRLONG	YRLONG	SEE MAP	YRLONG	0		
74379	TEPEE CREEK EAST #2	3	YRLONG	YRLONG	SEE MAP	YRLONG	0		
74383	TEPEE CREEK EAST #3	3	YRLONG	YRLONG	SEE MAP	YRLONG	0		
74385	WEST KNOB	3	YRLONG	YRLONG	SEE MAP	YRLONG	0		
74388	TEPEE CREEK EAST #4	3	10/1-6/15	0	SEE MAP	0	0	Jct Road 246- T39N R7E S19	Jct Road 246
74390	SADDLE HORSE #1	3	YRLONG	YRLONG	SEE MAP	YRLONG	0		
74391	SADDLE HORSE #2	3	YRLONG	YRLONG	SEE MAP	YRLONG	0		
74392	SADDLE HORSE #3	3	YRLONG	YRLONG	SEE MAP	YRLONG	0		
74502	OSIER DRAINAGE 2	3	YRLONG	0	SEE MAP	0	0	Jct Road 735A- T40N R11E S8	Jct Road 5437
74503	OSIER DRAINAGE 3	3	YRLONG	0	SEE MAP	0	0	Jct Road 74502- T40N R11E S9	End of Road

ROUTE NUMBER	ROUTE NAME	D I S T R I C T	RESTRICTED VEHICLE and PERIOD "O" Indicates No Restriction "SEE MAP" Indicates an Area-Based Restriction					<i>Clearwater NF Routes and Restrictions from Travel Planning Designated Routes and Date Changes Highlighted.</i>					
											RESTRICTED LOCATION		
			FROM			TO							

Alternative ZCOMM

ROAD

74504	OSIER DRAINAGE 4	3	YRLONG	0	SEE MAP	0	0	Jct Road 74502- T40N R11E S9	End of Road
74505	OSIER DRAINAGE 5	3	YRLONG	0	SEE MAP	0	0	Jct Road 735A- T40N R11E S17	End of Road
74506	OSIER DRAINAGE 6	3	YRLONG	YRLONG	SEE MAP	YRLONG	0		
74507	OSIER DRAINAGE 7	3	YRLONG	YRLONG	SEE MAP	YRLONG	0		
74508	OSIER DRAINAGE 8	3	YRLONG	YRLONG	SEE MAP	YRLONG	0		
74509	OSIER DRAINAGE 9	3	YRLONG	YRLONG	SEE MAP	YRLONG	0		
74510	OSIER DRAINAGE 10	3	YRLONG	YRLONG	SEE MAP	YRLONG	0		
74511	OSIER DRAINAGE 11	3	YRLONG	YRLONG	SEE MAP	YRLONG	0		
74512	OSIER DRAINAGE 12	3	YRLONG	YRLONG	SEE MAP	YRLONG	0		
74513	OSIER DRAINAGE 13	3	YRLONG	YRLONG	SEE MAP	YRLONG	0		
74514	OSIER DRAINAGE 14	3	10/1-6/15	0	SEE MAP	0	0	Jct Road 256- T40N R11E S28	End of Road
74515	OSIER DRAINAGE 15	3	YRLONG	YRLONG	SEE MAP	YRLONG	0		
74516	CHINA CREEK DRAIN 1	3	YRLONG	YRLONG	SEE MAP	YRLONG	0		
74517	CHINA CREEK DRAIN 2	3	YRLONG	YRLONG	SEE MAP	YRLONG	0		
74518	CHINA CREEK DRAIN 3	3	YRLONG	YRLONG	SEE MAP	YRLONG	0		
74519	CHINA CREEK DRAIN 4	3	YRLONG	YRLONG	SEE MAP	YRLONG	0		
74520	CHINA CREEK DRAIN 5	3	YRLONG	YRLONG	SEE MAP	YRLONG	0		
74521	CHINA CREEK DRAIN 6	3	YRLONG	YRLONG	SEE MAP	YRLONG	0	Jct Road 737- T40N R11E S33	End of Road
74522	CHINA CREEK DRAIN 7	3	YRLONG	YRLONG	SEE MAP	YRLONG	0		
74523	GAME CREEK WEST	3	YRLONG	0	SEE MAP	0	0	Jct Road 250N- T40N R10E S1	End of Road
74524	CHINA CREEK DRAIN 9	3	YRLONG	YRLONG	SEE MAP	YRLONG	0		
74526	LAUNDRY CREEK DRAIN 2	3	YRLONG	YRLONG	SEE MAP	YRLONG	0		
74527	NOSE SPUR	3	YRLONG	YRLONG	SEE MAP	YRLONG	0		
74528	CEDARS 1	3	YRLONG	0	SEE MAP	0	0	Jct Rd 5441 - T41N R11E S28	Jct Rd 735
74528	CEDARS 1	3	YRLONG	YRLONG	SEE MAP	YRLONG	0		
74532	CEDARS 5	3	YRLONG	YRLONG	SEE MAP	YRLONG	0		

D I S T R I C T	RESTRICTED VEHICLE and PERIOD "O" Indicates No Restriction "SEE MAP" Indicates an Area-Based Restriction				

Clearwater NF Routes and Restrictions from Travel Planning Designated Routes and Date Changes Highlighted.

ROUTE NUMBER	ROUTE NAME	D I S T R I C T	RESTRICTED VEHICLE and PERIOD					RESTRICTED LOCATION	
			FROM	TO	DATE	RESTRICTION	RESTRICTION	RESTRICTION	RESTRICTION

Alternative ZCOMM

ROAD

74533	CEDARS 6	3	YRLONG	YRLONG	SEE MAP	YRLONG	0		
74534	CEDARS 7	3	YRLONG	0	SEE MAP	0	0	Jct Rd 5441 - T41N R11E S34	End of Road
74535	INDEPENDENCE 1	3	YRLONG	YRLONG	SEE MAP	YRLONG	0	Jct Road 74536- T41N R11E S31	End of Road
74536	INDEPENDENCE 2	3	YRLONG	YRLONG	SEE MAP	YRLONG	0	Jct Road 5434A- T40N R11E S32	End of Road
74537	INDEPENDENCE 3	3	YRLONG	YRLONG	SEE MAP	YRLONG	0	Jct Road 5434A- T40N R11E S32	End of Road
74538	INDEPENDENCE 4	3	YRLONG	YRLONG	SEE MAP	YRLONG	0	Jct Road 5434- T40N R11E S19	End of Road
74539	INDEPENDENCE 5	3	YRLONG	YRLONG	SEE MAP	YRLONG	0		
74540	INDEPENDENCE 6	3	YRLONG	YRLONG	SEE MAP	YRLONG	0		
74542	INDEPENDENCE 8	3	YRLONG	0	SEE MAP	0	0	Jct Road 74544- T40N R11E S19	End of Road
74543	INDEPENDENCE 9	3	YRLONG	YRLONG	SEE MAP	YRLONG	0		
74544	INDEPENDENCE 10	3	10/1-6/15	0	SEE MAP	0	0	Jct Road 5434- T40N R11E S19	End of Road
74545	INDEPENDENCE 11	3	YRLONG	YRLONG	SEE MAP	YRLONG	0	Jct Road 255- T40N R10E S19	Jct Road 734
74546	INDEPENDENCE 12	3	YRLONG	YRLONG	SEE MAP	YRLONG	0		
74547	DECEPTION PT 1	3	YRLONG	YRLONG	SEE MAP	YRLONG	0		
74548	DECEPTION PT 2	3	YRLONG	YRLONG	SEE MAP	YRLONG	0		
74551	DECEPTION PT 5	3	YRLONG	YRLONG	SEE MAP	YRLONG	0	MP 4.4 T40N R11E S8	Jct Rd 735 - T40N R11E S17
74553	DEADWOOD AREA	3	YRLONG	YRLONG	SEE MAP	YRLONG	0	Jct Road 5434- T40N R11E S19	End of Road
74554	MONTE MOUNTAIN	3	YRLONG	YRLONG	SEE MAP	YRLONG	0		
74559	DECEPTION PT 13	3	YRLONG	YRLONG	SEE MAP	YRLONG	0	Jct Road 5434- T40N R10E S25	End of Road
74560	DECEPTION PT 14	3	10/1-6/15	0	SEE MAP	0	0	Jct Road 734B- T40N R10E S13	Jct Road 734D
74561	DECEPTION PT 15	3	10/1-6/15	0	SEE MAP	0	0	Jct Road 734B- T40N R10E S13	End of Road
74562	MOOSE CITY #1	3	YRLONG	YRLONG	SEE MAP	YRLONG	0		
74563	MOOSE CITY #2	3	YRLONG	YRLONG	SEE MAP	YRLONG	0		
74564	DECEPTION PT 18	3	YRLONG	YRLONG	SEE MAP	YRLONG	0		
74566	DECEPTION PT 20	3	YRLONG	YRLONG	SEE MAP	YRLONG	0		
74567	DECEPTION PT 21	3	YRLONG	YRLONG	SEE MAP	YRLONG	0	Jct Road 734D- T40N R10E S11	End of Road

RESTRICTED VEHICLE and PERIOD
 "O" Indicates No Restriction
 "SEE MAP" Indicates an Area-Based Restriction

				
---	---	---	---	---

*Clearwater NF Routes and Restrictions from Travel Planning
 Designated Routes and Date Changes Highlighted.*

ROUTE NUMBER	ROUTE NAME	D	I	S	T	R	I	C	RESTRICTED LOCATION	
									FROM	TO

Alternative ZCOMM

ROAD

74570	DECEPTION PT 24	3	YRLONG	YRLONG	SEE MAP	YRLONG	0		
74571	DECEPTION PT 25	3	10/1-6/15	0	SEE MAP	0	0	Jct Road 729- T40N R10E S10	0.5 End of Road
74577	DECEPTION PT 31	3	YRLONG	0	SEE MAP	0	0	Jct Road 74523- T41N R10E S36	End of Road
74579	DECEPTION PT 33	3	YRLONG	YRLONG	SEE MAP	YRLONG	0		
74583	COLD SPRS DRAIN 2	3	YRLONG	YRLONG	SEE MAP	YRLONG	0	Jct Road 5296- T39N R9E S11	End of Road
74584	COLD SPRS 3	3	YRLONG	YRLONG	SEE MAP	YRLONG	0		
74589	COLD SPRS 8	3	YRLONG	YRLONG	SEE MAP	YRLONG	0	Jct Road 74590- T39N R9E S3	End of Road
74590	COLD SPRS 9	3	YRLONG	YRLONG	SEE MAP	YRLONG	0	Jct Road 5297B- T39N R9E S3	End of Road
74592	COLD SPRS 11	3	YRLONG	YRLONG	SEE MAP	YRLONG	0		
74593	COLD SPRS 12	3	YRLONG	YRLONG	SEE MAP	YRLONG	0		
74594	COLD SPRS 13	3	YRLONG	0	SEE MAP	0	0	Jct Road 5295- T40N R9E S33	End of Road
74595	COLD SPRS 14	3	YRLONG	0	SEE MAP	0	0	Jct Road 74594- T40N R9E S33	End of Road
74596	COLD SPRS 15	3	YRLONG	0	SEE MAP	0	0	Jct Road 5295- T40N R9E S33	End of Road
74597	COLD SPRS 16	3	YRLONG	0	SEE MAP	0	0	Jct Road 5295- T40N R9E S33	End of Road
74598	COLD SPRS 17	3	YRLONG	0	SEE MAP	0	0	Jct Road 74597- T40N R9E S33	End of Road
74599	COLD SPRS 18	3	YRLONG	0	SEE MAP	0	0	Jct Road 74598- T40N R9E S33	End of Road
74600	COLD SPRS 19	3	YRLONG	YRLONG	SEE MAP	YRLONG	0	Jct Road 5297- T40N R9E S34	End of Road
74601	COLD SPRS 20	3	YRLONG	YRLONG	SEE MAP	YRLONG	0	Jct Road 5297- T40N R9E S34	End of Road
74603	COLD SPRS 22	3	YRLONG	YRLONG	SEE MAP	YRLONG	0		
74609	LAKE CREEK 4	3	YRLONG	0	SEE MAP	0	0	Jct Road 74613- T41N R11E S35	End of Road
74610	LAKE CREEK 5	3	YRLONG	YRLONG	SEE MAP	YRLONG	0	Jct R 74611- T41N R11E S35	End of Road
74611	LAKE CREEK 6	3	YRLONG	YRLONG	SEE MAP	YRLONG	0	Jct Road 74615- T41N R11E S35	End of Road
74612	LAKE CREEK 7	3	YRLONG	YRLONG	SEE MAP	YRLONG	0	Jct Road 74615- T41N R11E S35	End of Road
74613	LAKE CREEK 8	3	YRLONG	0	SEE MAP	0	0	Jct Road 74615- T41N R11E S35	End of Road
74615	LAKE CREEK 10	3	YRLONG	0	SEE MAP	0	0	Jct Road 295- T41N R11E S36	Jct Road 295
74616	LAKE CREEK 11	3	YRLONG	YRLONG	SEE MAP	YRLONG	0	Jct Road 74609- T41N R12E S35	End of Road

D I S T R I C T	RESTRICTED VEHICLE and PERIOD "O" Indicates No Restriction "SEE MAP" Indicates an Area-Based Restriction				

Clearwater NF Routes and Restrictions from Travel Planning Designated Routes and Date Changes Highlighted.

ROUTE NUMBER	ROUTE NAME	D I S T R I C T	RESTRICTED VEHICLE and PERIOD					RESTRICTED LOCATION	
			FROM	TO					

Alternative ZCOMM

ROAD

74617	LAKE CREEK 12	3	YRLONG	YRLONG	SEE MAP	YRLONG	0	Jct Road 74616- T41N R12E S35	End of Road
74618	LAKE CREEK 13	3	YRLONG	YRLONG	SEE MAP	YRLONG	0	Jct Road 74615- T41N R12E S36	End of Road
74619	LAKE CREEK 14	3	YRLONG	YRLONG	SEE MAP	YRLONG	0	Jct Road 74618- T41N R11E S36	End of Road
74620	JACOB CREEK	3	YRLONG	YRLONG	SEE MAP	YRLONG	0		
74621	DEAD SWAN	3	YRLONG	YRLONG	SEE MAP	YRLONG	0		
74622	LAKE CREEK 17	3	YRLONG	YRLONG	SEE MAP	YRLONG	0		
74623	LAKE CREEK 18	3	YRLONG	YRLONG	SEE MAP	YRLONG	0	Jct Road 5451- T41N R12E S36	End of Road
74624	LAKE CREEK 19	3	YRLONG	YRLONG	SEE MAP	YRLONG	0	Jct Road 5451- T41N R12E S36	End of Road
74626	SHELL A	5	YRLONG	YRLONG	SEE MAP	YRLONG	0		
74627	SHELL B	5	YRLONG	YRLONG	SEE MAP	YRLONG	0		
75001	FOREST BDY W A	5	YRLONG	10/1-6/1	SEE MAP	10/1-6/1	0	Jct Road 5503	End of Road
75002	FOREST BDY W B	5	YRLONG	10/1-6/1	SEE MAP	10/1-6/1	0	Jct Road 5503	End of Road
75021	PINK SWAN	5	YRLONG	YRLONG	SEE MAP	YRLONG	0	Jct Road 5502	End of Road
75022	SWAN DIVE	5	YRLONG	YRLONG	SEE MAP	YRLONG	0		
75023	SWAN CREEK G	5	YRLONG	YRLONG	SEE MAP	YRLONG	0	Jct Road 5502	End of Road
75027	SWAN CREEK H	5	YRLONG	YRLONG	SEE MAP	YRLONG	0	Jct Road 5502	End of Road
75032	SWAN CREEK L	5	YRLONG	YRLONG	SEE MAP	YRLONG	0	Jct Road 5502	End of Road
75035	SWAN CREEK M	5	YRLONG	YRLONG	SEE MAP	YRLONG	0	Jct Road 5502	End of Road
75036	SWAN CREEK N	5	YRLONG	YRLONG	SEE MAP	YRLONG	0	Jct Road 5502	End of Road
75038	SWAN CREEK P	5	YRLONG	YRLONG	SEE MAP	YRLONG	0	Jct Road 5502	End of Road
75039	SWAN CREEK Q	5	YRLONG	YRLONG	SEE MAP	YRLONG	0	Jct Road 5502	End of Road
75040	SWAN CREEK R	5	YRLONG	10/1-6/1	YRLONG	10/1-6/1	0	Jct Road 5502- T33N R6E S31	End of Road
75073	STEEL BRIDGE	5	YRLONG	10/1-6/1	YRLONG	10/1-6/1	0	Jct Rd 426G - T33N R6E S35	End of Road
75078	SYRINGA	5	YRLONG	10/1-6/1	YRLONG	10/1-6/1	0	Jct Road 5511- T33N R6E S32	Jct Road 5508
75093	HIGH RIDGE G	5	YRLONG	0	SEE MAP	0	0	Jct Road 5504- T33N R6E S29	End of Road
75103	IN BETWEEN	5	YRLONG	10/1-6/1	YRLONG	10/1-6/1	0	Jct Road 5504- T33N R6E S20	End of Road

RESTRICTED VEHICLE and PERIOD
 "O" Indicates No Restriction
 "SEE MAP" Indicates an Area-Based Restriction







*Clearwater NF Routes and Restrictions from Travel Planning
 Designated Routes and Date Changes Highlighted.*

ROUTE NUMBER	ROUTE NAME	D	I	S	T	R	I	C	RESTRICTED LOCATION	
									FROM	TO

Alternative ZCOMM

ROAD

75130	PETE KING SOUTH A	5	YRLONG	YRLONG	YRLONG	YRLONG	0	Jct Road 5515- T33N R6E S26	End of Road
75136	PETE KING SOUTH G	5	YRLONG	0	YRLONG	0	0	Jct Road 5515- T33N R6E S26	Jct Road 75160
75139	JUNGLE PT B	5	YRLONG	YRLONG	SEE MAP	YRLONG	0	Jct Road 101- T33N R6E S15	Jct Road 75140
75141	JUNGLE PT D	5	YRLONG	YRLONG	YRLONG	YRLONG	0	Jct Road 75140- T33N R6E S15	Jct Road 75140
75158	KING	5	YRLONG	10/1-6/1	YRLONG	10/1-6/1	0	Jct Road 453- T32N R7E S29	End of Road
75160	PETE KING SOUTH 1	5	YRLONG	YRLONG	YRLONG	YRLONG	0	Jct Road 75136- T33N R6E S26	End of Road
75175	FAN SADDLE SOUTH A	5	YRLONG	0	SEE MAP	0	0	Jct Road 5525- T33N R6E S12	End of Road
75201	NORTH FORK WALDE CREEK	5	YRLONG	YRLONG	SEE MAP	YRLONG	0		
75221	HI RIDGE ROAD	5	YRLONG	YRLONG	SEE MAP	YRLONG	0	Jct Road 5507- T33N R6E S2	MP 0.2
75222	WALDE MTN EAST	5	YRLONG	YRLONG	SEE MAP	YRLONG	0	Jct Road 486A- T33N R7E S6	Jct Road 486D
75224	WALDE-CANYON	5	YRLONG	YRLONG	SEE MAP	YRLONG	0	Jct Rd 486-K - T34N R6E S32	End of Road
75225	CANYON B	5	YRLONG	YRLONG	SEE MAP	YRLONG	0	Jct Road 101- T34N R7E S4	Jct Road 5560
75232	CANYON CREEK G	5	YRLONG	YRLONG	SEE MAP	YRLONG	0		
75233	CANYON CREEK H	5	YRLONG	YRLONG	SEE MAP	YRLONG	0		
75234	CANYON CREEK I	5	YRLONG	YRLONG	SEE MAP	YRLONG	0	Jct Road 75223- T34N R7E S17	Jct Road 5560D
75236	CANYON CREEK K	5	YRLONG	YRLONG	SEE MAP	YRLONG	0	Jct Road 445- T34N R7E S9	End of Road
75237	CANYON CREEK L	5	YRLONG	YRLONG	SEE MAP	YRLONG	0	Jct Road 483- T34N R7E S4	Jct Road 101
75260	KNOBBY CEDAR	5	YRLONG	YRLONG	SEE MAP	YRLONG	0	Jct Road 5542A- T34N R7E S27	End of Road
75268	DOOR KNOB	5	YRLONG	YRLONG	SEE MAP	YRLONG	0	Jct Road 75260- T34N R7E S27	End of Road
75286	WORK CENTER CUT OFF	5	YRLONG	YRLONG	SEE MAP	YRLONG	0	Jct Road 483- T34N R7E S4	Jct Road 75237
75291	FRENCHMAN BUTTE	5	0	0	SEE MAP	0	0	Jct Road 483	End of Road
75292	MEX MTN A	5	YRLONG	YRLONG	SEE MAP	YRLONG	0	Jct Road 5548A- T34N R7E S4	End of Road
75304	PETE KING HEAD C	5	YRLONG	YRLONG	SEE MAP	YRLONG	0	Jct Road 455- T33N R6E S8	End of Road
75324	TOW LINE	5	YRLONG	YRLONG	SEE MAP	YRLONG	0		
75333	WOODRAT EAST B	5	YRLONG	YRLONG	SEE MAP	YRLONG	0	Jct Road 75341- T33N R6E S18	End of Road
75334	WOODRAT EAST C	5	YRLONG	YRLONG	SEE MAP	YRLONG	0	Jct Road 75341- T33N R6E S18	End of Road

ROUTE NUMBER	ROUTE NAME	D I S T R I C T	RESTRICTED VEHICLE and PERIOD "O" Indicates No Restriction "SEE MAP" Indicates an Area-Based Restriction					<i>Clearwater NF Routes and Restrictions from Travel Planning Designated Routes and Date Changes Highlighted.</i>					
												RESTRICTED LOCATION	
												FROM	TO

Alternative ZCOMM

ROAD										
75338	WOODRAT EAST D	5	YRLONG	YRLONG	SEE MAP	YRLONG	0	Jct Road 418- T33N R6E S19	End of Road	
75341	WOODRAT EAST E	5	YRLONG	YRLONG	SEE MAP	YRLONG	0	Jct Road 455- T33N R6E S18	End of Road	
75342	WOODRAT EAST F	5	YRLONG	YRLONG	SEE MAP	YRLONG	0	Jct Road 75341- T33N R6E S18	End of Road	
75343	WOODRAT EAST G	5	YRLONG	YRLONG	SEE MAP	YRLONG	0	Jct Road 75341- T33N R6E S18	End of Road	
75398	WINDY RIDGE 8	6	YRLONG	YRLONG	SEE MAP	YRLONG	0	Jct Road 75704- T37N R10E S23	End of Road	
75399	WINDY RIDGE 7	6	YRLONG	YRLONG	SEE MAP	YRLONG	0	Jct Road 75400- T37N R10E S24	End of Road	
75400	WINDY RIDGE 6	6	YRLONG	YRLONG	SEE MAP	YRLONG	0	Jct Road 587- T37N R11E S19	End of Road	
75500	SKOOKUM LAKE	6	0	0	SEE MAP	0	0	Jct Road 373- T38N R17E S7	MP 1.3 T38N R17E S18	
75501	ELK MDWS SOUTH	6	YRLONG	YRLONG	SEE MAP	YRLONG	0	Jct Road 5957- T38N R17E S8	End of Road	
75502	LILY LAKE	6	YRLONG	YRLONG	SEE MAP	YRLONG	0			
75503	BRUSHY FORK EAST	6	0	0	SEE MAP	0	0	Jct Road 5958	End of Road	
75506	ELK MEADOW EAST	6	YRLONG	YRLONG	SEE MAP	YRLONG	0	Jct Road 5957- T38N R17E S8	End of Road	
75507	PACK CREEK 2	6	YRLONG	YRLONG	YRLONG	YRLONG	0	Jct Road 373A- T38N R15E S14	End of Road	
75508	PACK CREEK 3	6	YRLONG	YRLONG	SEE MAP	YRLONG	0			
75509	PACK CREEK 4	6	YRLONG	YRLONG	SEE MAP	YRLONG	0			
75510	PACK CREEK 6	6	YRLONG	YRLONG	SEE MAP	YRLONG	0			
75511	PACK CREEK 7	6	YRLONG	YRLONG	SEE MAP	YRLONG	0			
75512	PACK CREEK 8	6	YRLONG	YRLONG	SEE MAP	YRLONG	0			
75513	PACK CREEK 9	6	YRLONG	YRLONG	YRLONG	YRLONG	0	Jct Road 5955A- T38N R15E S22	End of Road	
75516	THE SHOE	6	YRLONG	YRLONG	SEE MAP	YRLONG	0	Jct Road 5672A- T38N R14E S13	End of Road	
75517	GRANITE PASS 1	6	0	0	SEE MAP	0	0	Jct Road 595	End of Road	
75518	GRANITE PASS 2	6	0	0	SEE MAP	0	0	Jct Road 75517	End of Road	
75528	E FK CROOKED FORK 8	6	YRLONG	YRLONG	SEE MAP	YRLONG	0	Jct Road 595D- T38N R14E S22	End of Road	
75529	CROOKED FORK RIDGE 2	6	YRLONG	YRLONG	SEE MAP	YRLONG	0	Jct Road 595D- T38N R14E S15	End of Road	
75530	CROOKED FORK RIDGE 3	6	YRLONG	YRLONG	SEE MAP	YRLONG	0	Jct Road 75529- T38N R14E S15	End of Road	
75531	CROOKED FORK RIDGE 4	6	YRLONG	YRLONG	SEE MAP	YRLONG	0	Jct Road 595E- T38N R14E S15	End of Road	

ROUTE NUMBER	ROUTE NAME	D I S T R I C T	RESTRICTED VEHICLE and PERIOD "O" Indicates No Restriction "SEE MAP" Indicates an Area-Based Restriction					<i>Clearwater NF Routes and Restrictions from Travel Planning Designated Routes and Date Changes Highlighted.</i>		
					FROM		TO			

Alternative ZCOMM

ROAD										
ROUTE NUMBER	ROUTE NAME	DISTRICT	RESTRICTION 1	RESTRICTION 2	RESTRICTION 3	RESTRICTION 4	RESTRICTION 5	RESTRICTION 6	RESTRICTION 7	RESTRICTION 8
75532	SKOOKUM	6	0	0	SEE MAP	0	0	0	Jct Road 75500	End of Road
75533	CROOKED FORK RIDGE 6	6	YRLONG	YRLONG	SEE MAP	YRLONG	0	0	Jct Road 595D- T38N R14E S22	End of Road
75534	CROOKED FORK RIDGE 7	6	YRLONG	YRLONG	SEE MAP	YRLONG	0	0	Jct Road 595D- T38N R14E S22	End of Road
75535	CROOKED FORK RIDGE 8	6	YRLONG	YRLONG	SEE MAP	YRLONG	0	0	Jct Road 595D- T38N R14E S22	End of Road
75536	CROOKED FORK RIDGE 9	6	YRLONG	YRLONG	SEE MAP	YRLONG	0	0		
75537	CROOKED FORK RIDGE 10	6	YRLONG	YRLONG	SEE MAP	YRLONG	0	0	Jct Road 75528- T38N R14E S22	End of Road
75540	B M HILL 1	6	YRLONG	YRLONG	SEE MAP	YRLONG	0	0	Jct Road 595- T38N R14E S10	End of Road
75541	B M HILL 2	6	YRLONG	YRLONG	SEE MAP	YRLONG	0	0	Jct Road 75540- T38N R14E S9	End of Road
75542	B M HILL 3	6	YRLONG	YRLONG	SEE MAP	YRLONG	0	0	Jct Road 75540- T38N R14E S9	End of Road
75543	B M HILL 4	6	YRLONG	YRLONG	SEE MAP	YRLONG	0	0	Jct Road 75540- T38N R14E S9	End of Road
75544	B M HILL 5	6	YRLONG	YRLONG	SEE MAP	YRLONG	0	0	Jct Road 75540- T38N R14E S9	End of Road
75545	FOX CREEK	6	YRLONG	YRLONG	SEE MAP	YRLONG	0	0	Jct Road 595- T38N R14E S21	End of Road
75547	LOWER MAE	6	YRLONG	YRLONG	SEE MAP	YRLONG	0	0	Jct Road 107A- T37N R11E S5	End of Road
75550	E FORK IMNAMATNOON 1	6	YRLONG	YRLONG	YRLONG	YRLONG	0	0	Jct Rd 5645 - T37N R14E S17	End of Road
75555	PARACHUTE 2	6	YRLONG	YRLONG	SEE MAP	YRLONG	0	0		
75556	S PARACHUTE 1	6	YRLONG	YRLONG	YRLONG	YRLONG	0	0	Jct Road 5647- T37N R14E S20	End of Road
75557	S PARACHUTE 2	6	YRLONG	YRLONG	YRLONG	YRLONG	0	0	Jct Road 5647- T37N R14E S20	End of Road
75558	S PARACHUTE 3	6	YRLONG	YRLONG	YRLONG	YRLONG	0	0	Jct Road 5647- T37N R14E S20	End of Road
75559	S PARACHUTE 4	6	YRLONG	YRLONG	YRLONG	YRLONG	0	0	Jct Road 75558- T37N R14E S20	End of Road
75560	S PARACHUTE 5	6	YRLONG	YRLONG	YRLONG	YRLONG	0	0	Jct Road 5647- T37N R14E S20	End of Road
75561	S PARACHUTE 6	6	YRLONG	YRLONG	YRLONG	YRLONG	0	0	Jct Road 75560- T37N R14E S20	End of Road
75562	S PARACHUTE 7	6	YRLONG	YRLONG	YRLONG	YRLONG	0	0	Jct Road 5647- T37N R14E S20	End of Road
75565	S PARACHUTE 10	6	YRLONG	YRLONG	YRLONG	YRLONG	0	0	Jct Road 75760- T36N R12E S8	End of Road
75566	UP HILL ROAD	6	YRLONG	YRLONG	YRLONG	YRLONG	0	0	Jct Road 568B- T37N R14E S20	End of Road
75567	E IMNAMATNOON LIKOOLAM	6	YRLONG	YRLONG	SEE MAP	YRLONG	0	0		
75569	W FORK IMNAMATNOON CRE	6	YRLONG	YRLONG	SEE MAP	YRLONG	0	0		

D I S T R I C T	RESTRICTED VEHICLE and PERIOD "O" Indicates No Restriction "SEE MAP" Indicates an Area-Based Restriction				

Clearwater NF Routes and Restrictions from Travel Planning Designated Routes and Date Changes Highlighted.

ROUTE NUMBER	ROUTE NAME	RESTRICTED LOCATION	
		FROM	TO

Alternative ZCOMM

ROAD

75570	WALTON CREEK	6	YRLONG	YRLONG	SEE MAP	YRLONG	0		
75574	BEN MEADOWS	6	YRLONG	YRLONG	SEE MAP	YRLONG	0		
75575	LEAVE IT TO BEAVER	6	YRLONG	YRLONG	SEE MAP	YRLONG	0		
75576	AUDREY MEADOWS	6	YRLONG	YRLONG	SEE MAP	YRLONG	0		
75578	MAE	6	YRLONG	YRLONG	SEE MAP	YRLONG	0		
75581	BIG	6	YRLONG	YRLONG	SEE MAP	YRLONG	0		
75582	WATER BASIN	6	YRLONG	YRLONG	SEE MAP	YRLONG	0		
75583	WASH BASIN	6	YRLONG	YRLONG	SEE MAP	YRLONG	0		
75584	CHEROLLEE BASIN	6	YRLONG	YRLONG	SEE MAP	YRLONG	0		
75585	SMOKEY BASIN	6	YRLONG	YRLONG	SEE MAP	YRLONG	0		
75586	CLEARWATER BASIN	6	YRLONG	YRLONG	SEE MAP	YRLONG	0		
75587	LITTLE BASIN	6	YRLONG	YRLONG	SEE MAP	YRLONG	0		
75588	CJ BASIN	6	YRLONG	YRLONG	SEE MAP	YRLONG	0	Jct Road 5675- T37N R15E S12	End of Road
75589	S BRUSHY FORK A	6	YRLONG	YRLONG	SEE MAP	YRLONG	0		
75590	S BRUSHY FORK B	6	YRLONG	YRLONG	SEE MAP	YRLONG	0		
75595	JAY BROOK	6	YRLONG	YRLONG	SEE MAP	YRLONG	0		
75597	SERPENT CREEK 12	6	YRLONG	YRLONG	SEE MAP	YRLONG	0	Jct Road 75653- T37N R11E S30	End of Road
75598	JAY PEAR	6	YRLONG	YRLONG	SEE MAP	YRLONG	0		
75599	BEAVER RIDGE 1	6	YRLONG	YRLONG	SEE MAP	YRLONG	0		
75600	BEAVER RIDGE 2	6	YRLONG	YRLONG	SEE MAP	YRLONG	0		
75601	BEAVER RIDGE 3	6	YRLONG	YRLONG	SEE MAP	YRLONG	0		
75602	BEAVER RIDGE 4	6	YRLONG	YRLONG	SEE MAP	YRLONG	0		
75609	ROCK CREEK 5	6	YRLONG	YRLONG	SEE MAP	YRLONG	0		
75610	HASKELL CREEK 1	6	0	0	SEE MAP	0	0	Jct Road 5658	End of Road
75617	HASKELL CREEK 8	6	0	0	SEE MAP	0	0	Jct Road 5658	End of Road
75619	HASKELL CREEK 10	6	0	0	SEE MAP	0	0	Jct Road 75618	End of Road

RESTRICTED VEHICLE and PERIOD
 "O" Indicates No Restriction
 "SEE MAP" Indicates an Area-Based Restriction

				
---	---	---	--	---

*Clearwater NF Routes and Restrictions from Travel Planning
 Designated Routes and Date Changes Highlighted.*

ROUTE NUMBER	ROUTE NAME	D	I	S	T	R	I	C	T	RESTRICTED LOCATION	
										FROM	TO

Alternative ZCOMM

ROAD

75620	WATER 1	6	0	0	SEE MAP	0	0	0	Jct Road 5671	End of Road
75622	WATER 3	6	YRLONG	YRLONG	SEE MAP	YRLONG	0	0		
75626	BUM	6	YRLONG	YRLONG	SEE MAP	YRLONG	0	0		
75627	BUMMER	6	YRLONG	YRLONG	SEE MAP	YRLONG	0	0		
75628	YAM 1	6	YRLONG	YRLONG	YRLONG	YRLONG	0	0	Jct Road 75513- T38N R15E S22	End of Road
75633	SOUTH A	6	YRLONG	YRLONG	YRLONG	YRLONG	0	0	Jct Road 75513- T38N R15E S22	End of Road
75634	SOUTH C	6	YRLONG	YRLONG	YRLONG	YRLONG	0	0	Jct Road 75513- T38N R15E S22	End of Road
75636	EAST 2	6	YRLONG	YRLONG	YRLONG	YRLONG	0	0	Jct Road 75513- T38N R15E S22	End of Road
75637	LOOP A	6	YRLONG	YRLONG	SEE MAP	YRLONG	0	0		
75639	LOOP C	6	YRLONG	YRLONG	SEE MAP	YRLONG	0	0		
75640	S RIDGE A	6	YRLONG	YRLONG	SEE MAP	YRLONG	0	0		
75641	S RIDGE B	6	YRLONG	YRLONG	YRLONG	YRLONG	0	0	Jct Road 5905- T36N R11E S4	End of Road
75652	MOOSE LOOP	6	YRLONG	YRLONG	SEE MAP	YRLONG	0	0	-	-
75653	SERPENT CREEK 11	6	YRLONG	YRLONG	SEE MAP	YRLONG	0	0	Jct Road 75780- T37N R11E S30	End of Road
75654	MOOSE 2	6	YRLONG	YRLONG	YRLONG	YRLONG	0	0	Jct Road 5609- T37N R13E S24	End of Road
75658	RIGHT ARM	6	YRLONG	YRLONG	YRLONG	YRLONG	0	0	Jct Road 567- T37N R13E S23	Jct Road 75652
75661	SERPENT CREEK 9	6	YRLONG	YRLONG	SEE MAP	YRLONG	0	0	Jct Road 75699- T37N R11E S29	End of Road
75664	WENDOVER 6	6	YRLONG	YRLONG	YRLONG	YRLONG	0	0	Jct Road 567- T37N R13E S15	End of Road
75673	BADGER CREEK B	6	YRLONG	YRLONG	YRLONG	YRLONG	0	0	Jct Road 75672- T37N R13E S21	End of Road
75694	WAW/AALAMNIME CREEK I	6	YRLONG	YRLONG	SEE MAP	YRLONG	0	0		
75695	MOCCASIN PEAK	6	YRLONG	YRLONG	SEE MAP	YRLONG	0	0	Jct Road 107- T37N R11E S29	End of Road
75696	SERPENT CREEK 1	6	YRLONG	YRLONG	SEE MAP	YRLONG	0	0	Jct Road 107- T37N R11E S20	End of Road
75697	SERPENT CREEK 2	6	YRLONG	YRLONG	SEE MAP	YRLONG	0	0	Jct Road 75696- T37N R11E S29	End of Road
75699	SERPENT CREEK 4	6	YRLONG	YRLONG	SEE MAP	YRLONG	0	0	Jct Road 587- T37N R11E S29	End of Road
75700	SERPENT CREEK 5	6	YRLONG	YRLONG	SEE MAP	YRLONG	0	0	Jct Road 587- T37N R11E S19	End of Road
75701	SERPENT CREEK 6	6	YRLONG	YRLONG	SEE MAP	YRLONG	0	0	Jct Road 587- T37N R11E S19	End of Road

D I S T R I C T	RESTRICTED VEHICLE and PERIOD "O" Indicates No Restriction "SEE MAP" Indicates an Area-Based Restriction				
					

Clearwater NF Routes and Restrictions from Travel Planning Designated Routes and Date Changes Highlighted.






ROUTE NUMBER	ROUTE NAME	RESTRICTED LOCATION	
		FROM	TO

Alternative ZCOMM

ROAD

75702	SERPENT CREEK 7	6	YRLONG	YRLONG	SEE MAP	YRLONG	0	Jct Road 587B- T37N R11E S19	End of Road
75704	WINDY RIDGE 1	6	YRLONG	YRLONG	SEE MAP	YRLONG	0	Jct Road 587- T37N R10E S23	End of Road
75705	WINDY RIDGE 2	6	YRLONG	YRLONG	SEE MAP	YRLONG	0	Jct Road 75704- T37N R10E S23	End of Road
75706	WINDY RIDGE 3	6	YRLONG	YRLONG	SEE MAP	YRLONG	0	Jct Road 75704- T37N R10E S23	End of Road
75707	WINDY RIDGE 4	6	YRLONG	YRLONG	SEE MAP	YRLONG	0		
75708	WINDY RIDGE 5	6	YRLONG	YRLONG	SEE MAP	YRLONG	0		
75709	MIRE CREEK 1	6	YRLONG	YRLONG	SEE MAP	YRLONG	0	Jct Road 587- T37N R10E S14	End of Road
75710	MIRE CREEK 2	6	YRLONG	YRLONG	SEE MAP	YRLONG	0	Jct Road 587- T37N R10E S14	End of Road
75711	MIRE CREEK 3	6	YRLONG	YRLONG	SEE MAP	YRLONG	0	Jct Road 587- T37N R10E S14	End of Road
75712	MIRE CREEK 4	6	YRLONG	YRLONG	SEE MAP	YRLONG	0	Jct Road 587- T37N R10E S13	End of Road
75713	MIRE CREEK 5	6	YRLONG	YRLONG	SEE MAP	YRLONG	0		
75716	MIRE CREEK 8	6	YRLONG	YRLONG	SEE MAP	YRLONG	0	Jct Road 587- T37N R10E S13	Jct Road 587J
75718	SHORT CUT	6	YRLONG	YRLONG	SEE MAP	YRLONG	0		
75720	MARTEN HILL 2	6	YRLONG	YRLONG	SEE MAP	YRLONG	0		
75722	MARTEN HILL 4	6	YRLONG	YRLONG	SEE MAP	YRLONG	0	Jct Road 587J- T37N R10E S12	End of Road
75725	MARTEN HILL 7	6	YRLONG	YRLONG	SEE MAP	YRLONG	0	Jct Road 587- T37N R10E S12	End of Road
75726	MARTEN CREEK 1	6	YRLONG	YRLONG	SEE MAP	YRLONG	0		
75727	MARTEN CREEK 2	6	YRLONG	YRLONG	SEE MAP	YRLONG	0		
75728	MARTEN CREEK 3	6	YRLONG	YRLONG	SEE MAP	YRLONG	0	Jct Road 587- T37N R10E S12	End of Road
75729	MARTEN CREEK 4	6	YRLONG	YRLONG	SEE MAP	YRLONG	0		
75730	MARTEN CREEK 5	6	YRLONG	YRLONG	SEE MAP	YRLONG	0	Jct Road 587N- T37N R10E S12	End of Road
75733	MARTEN CREEK 8	6	YRLONG	YRLONG	SEE MAP	YRLONG	0	Jct Road 587P- T37N R11E S6	End of Road
75734	MARTEN CREEK 9	6	YRLONG	YRLONG	SEE MAP	YRLONG	0		
75735	MARTEN CREEK 10	6	YRLONG	YRLONG	SEE MAP	YRLONG	0		
75739	SADDLE CAMP 3	6	YRLONG	YRLONG	SEE MAP	YRLONG	0		
75741	SADDLE CAMP 5	6	YRLONG	YRLONG	YRLONG	YRLONG	0	Jct Road 5905- T36N R11E S4	End of Road

Clearwater NF Routes and Restrictions from Travel Planning Designated Routes and Date Changes Highlighted.

ROUTE NUMBER	ROUTE NAME	D I S T R I C T	RESTRICTED VEHICLE and PERIOD "O" Indicates No Restriction "SEE MAP" Indicates an Area-Based Restriction					RESTRICTED LOCATION		
								FROM	TO	

Alternative ZCOMM

ROAD

75742	SADDLE CAMP 6	6	YRLONG	YRLONG	YRLONG	YRLONG	0	Jct Road 75641- T37N R11E S33	End of Road
75748	LOST CREEK 4	5	YRLONG	YRLONG	YRLONG	YRLONG	0	Jct Road 5601H- T36N R10E S13	End of Road
75755	GRAVE BUTTE 1	5	YRLONG	YRLONG	YRLONG	YRLONG	0	Jct Road 5601- T36N R11E S7	End of Road
75756	GRAVE BUTTE 2	5	YRLONG	YRLONG	YRLONG	YRLONG	0	Jct Road 75755- T36N R11E S7	End of Road
75767	LAST ROAD	3	YRLONG	YRLONG	SEE MAP	YRLONG	0	Jct Road 734D- T40N R10E S13	End of Road
75771	BADGER CREEK I	6	YRLONG	YRLONG	YRLONG	YRLONG	0	Jct Road 5618- T37N R13E S29	End of Road
75772	BADGER CREEK J	6	YRLONG	YRLONG	YRLONG	YRLONG	0	Jct Road 75672- T37N R13E S28	End of Road
75773	BADGER CREEK K	6	YRLONG	YRLONG	YRLONG	YRLONG	0	Jct Road 5620- T37N R13E S28	Jct Road 75672
75778	WACAMYOOS LIKOOLAM SA	6	YRLONG	YRLONG	SEE MAP	YRLONG	0		
75779	LOST CREEK 11	5	YRLONG	YRLONG	YRLONG	YRLONG	0	Jct Road 5601H- T36N R10E S13	End of Road
75780	SERPENT CREEK 10	6	YRLONG	YRLONG	SEE MAP	YRLONG	0	Jct Road 587- T37N R11E S30	End of Road
830080	MIDDLE BLACK	3	YRLONG	YRLONG	SEE MAP	YRLONG	0		

TRAIL

1	BIG SAND CREEK	6	YRLONG	YRLONG	SEE MAP	YRLONG	YRLONG	Jct Trail 22	Jct Trail 4
2	LOCHSA DOWN RIVER	5	YRLONG	11/1-5/1	SEE MAP	YRLONG	0	Jct Hwy 12 at Split Creek Trailhead	Jct Trail 203 mouth of Sherman Creek
2-A	SNOWSHOE FALLS	5	YRLONG	YRLONG	SEE MAP	YRLONG	0	Jct Hwy 12, milepost 117	Jct Trail 2
2-B	BEAVER FLATS CONNECTOR	5	YRLONG	11/1-5/1	SEE MAP	YRLONG	0	Jct Road 1644	Jct Trail 2
4	BIG SAND LAKE	6	YRLONG	YRLONG	SEE MAP	YRLONG	YRLONG	Jct Road 360-D at Elk Summit	Wilderness Bdy
4	BIG SAND LAKE	6	YRLONG	YRLONG	SEE MAP	YRLONG	YRLONG	Wilderness Bdy	Jct Trail 310 Blodgett Pass (Bitterroot NF)
5	LITTLE DEAD ELK	6	YRLONG	YRLONG	SEE MAP	YRLONG	YRLONG	Jct Trail 4, mouth of Cold Creek	Jct Trail 627 (Nez Perce N.F.)
6	CEDAR RIDGE	6	YRLONG	YRLONG	SEE MAP	YRLONG	YRLONG	Jct Road 360 at Elk Summit	Wilderness Bdy
6	CEDAR RIDGE	6	YRLONG	YRLONG	SEE MAP	YRLONG	YRLONG	Wilderness Bdy	Jct Trail 45, Kooskooskia Meadows
7	TOM BEAL CREEK	6	YRLONG	YRLONG	SEE MAP	YRLONG	YRLONG	Jct Road 362 at Tom Beal Park	Jct Trail 24, mouth of Tom Beal Park
9	HIDDEN LAKE	6	YRLONG	YRLONG	SEE MAP	YRLONG	YRLONG	Jct Trail 10, on Storm Creek Ridge	Dead end at Hidden Lake
10	HIDDEN PEAK	6	YRLONG	YRLONG	SEE MAP	YRLONG	YRLONG	Jct Trail 1 mouth of Hidden Creek	Hidden Peak
11	DAN LEE RIDGE	3	YRLONG	0	SEE MAP	YRLONG	0	Jct Road 535A at Hemlock Lookout	Jct Road 5145 at Dewey Point Lookout Sit

RESTRICTED VEHICLE and PERIOD
 "O" Indicates No Restriction
 "SEE MAP" Indicates an Area-Based Restriction

				
---	---	---	--	---






*Clearwater NF Routes and Restrictions from Travel Planning
 Designated Routes and Date Changes Highlighted.*

ROUTE NUMBER	ROUTE NAME	D	I	S	T	R	I	C	T	RESTRICTED LOCATION	
										FROM	TO

Alternative ZCOMM






TRAIL

12	LIZ SADDLE	3	YRLONG	YRLONG	SEE MAP	YRLONG	YRLONG	Road 500 near Jct with Road 560	Jct Trails 40 & 25
13	LOST LAKE	6	YRLONG	YRLONG	SEE MAP	YRLONG	YRLONG	Jct Road 500	Jct Trail 35 near Lost Lakes
14	ELDORADO CREEK CONNEC	5	YRLONG	YRLONG	SEE MAP	YRLONG	YRLONG	Jct Trail 25 near Small Prairie Camp	Jct Road 500 at Dollar Creek Bridge
15	WATERHOLE CREEK	2	YRLONG	10/1-6/1	SEE MAP	10/1-6/1	0	Jct Road 370 Prospect Peak	Jct Road 393 on Gold Creek
16	VAN CAMP	5	YRLONG	10/1-6/1	YRLONG	10/1-6/1	0	Jct Hwy 12	Jct Road 481
17	CABIN POINT	3	YRLONG	0	SEE MAP	YRLONG	0	Jct Road 250 at Bungalow RS Site	Jct and follow Road 5220
17	CABIN POINT	3	YRLONG	0	SEE MAP	0	0	Jct Road 5220	Leave Road 5220
17	CABIN POINT	3	YRLONG	0	SEE MAP	YRLONG	0	Leave Road 5220	Jct Road 555-C mouth of Hemlock Creek
18	DIABLO MOUNTAIN	6	YRLONG	YRLONG	SEE MAP	YRLONG	YRLONG	Jct Trail 4	Dead end at Diablo Mtn Lookout
19	CHESLEY CREEK	2	YRLONG	10/1-6/1	SEE MAP	10/1-6/1	0	Jct Road 370 near Prospect Peak	Jct Road 1960
20	WEITAS CREEK	3	YRLONG	0	SEE MAP	0	0	Weitas CG	Johnny Creek Bridge Jct Trail 580
20	WEITAS CREEK	3	YRLONG	0	SEE MAP	YRLONG	0	Johnny Creek Bridge	Jct Road 555 near Weitas Guard Station
20	WEITAS CREEK	3	0	0	SEE MAP	0	0	Jct Road 555 near Weitas Guard Station	Weitas Guard Station
20	WEITAS CREEK	3	YRLONG	0	SEE MAP	YRLONG	0	Weitas Guard Station	Jct Trail 667
20	WEITAS CREEK	3	YRLONG	0	SEE MAP	YRLONG	0	Jct Trail 667	Jct Trail 627
20	WEITAS CREEK	3	YRLONG	0	SEE MAP	YRLONG	0	Jct Trail 627	Jct Trails 103 / 173
20	WEITAS CREEK	3	YRLONG	0	SEE MAP	YRLONG	0	Jct Trails 103 / 173	Jct Trails 632 / 634
20	WEITAS CREEK	3	YRLONG	0	SEE MAP	YRLONG	0	Jct Trails 632 / 634	Jct Trail 650
20	WEITAS CREEK	3	YRLONG	0	SEE MAP	YRLONG	0	Jct Trail 650	Jct Trail 649
20	WEITAS CREEK	3	YRLONG	0	SEE MAP	YRLONG	0	Jct Trail 649	End of old dozer trail above upper pack bri
21	BEAR MOUNTAIN LOOKOUT	6	YRLONG	YRLONG	SEE MAP	YRLONG	YRLONG	Jct Trail 213	Dead end at Bear Mtn Lookout
22	SWAMP RIDGE	6	YRLONG	YRLONG	SEE MAP	YRLONG	YRLONG	Jct Road 360	Wilderness Bdy
22	SWAMP RIDGE	6	YRLONG	YRLONG	SEE MAP	YRLONG	YRLONG	Wilderness Bdy	Jct Trail 1
22	SWAMP RIDGE	6	YRLONG	YRLONG	SEE MAP	YRLONG	YRLONG	Jct Trail 1	Jct Trail 10
24	WIND LAKES	6	YRLONG	YRLONG	SEE MAP	YRLONG	0	Jct Trail 49	Jct Trail 45
25	LEWIS AND CLARK	5	YRLONG	YRLONG	SEE MAP	YRLONG	YRLONG	Jct Road 100 near mouth of Eldorado Cree	Jct Road 500 Small Prairie Camp

ROUTE NUMBER	ROUTE NAME	D I S T R I C T	RESTRICTED VEHICLE and PERIOD "O" Indicates No Restriction "SEE MAP" Indicates an Area-Based Restriction					<i>Clearwater NF Routes and Restrictions from Travel Planning Designated Routes and Date Changes Highlighted.</i>					
												RESTRICTED LOCATION	
			FROM		TO								

Alternative ZCOMM

TRAIL										
ROUTE NUMBER	ROUTE NAME	DISTRICT	VEHICLE	PERIOD	RESTRICTION	VEHICLE	PERIOD	RESTRICTION	FROM	TO
25	LEWIS AND CLARK	5	YRLONG	YRLONG	SEE MAP	YRLONG	YRLONG		Jct Road 524 Salmon Trout Camp	Jct Road 500 North of Mex Mountain WC
25	LEWIS AND CLARK	5	YRLONG	YRLONG	SEE MAP	YRLONG	YRLONG		End of maintained trail on Willow Ridge	Dead end at Sherman Peak
25	LEWIS AND CLARK	3	YRLONG	YRLONG	SEE MAP	YRLONG	YRLONG		Jct Trails 40 and 25B on Willow Ridge	Jct Trails 12 and 40 at Liz Saddle
25	LEWIS AND CLARK	3	YRLONG	YRLONG	SEE MAP	YRLONG	YRLONG		Jct Trails 12 and 40 at Liz Saddle	Dead end on Sherman Peak
25	LEWIS AND CLARK	3	YRLONG	YRLONG	SEE MAP	YRLONG	YRLONG		Jct Road 500 West of the Smoking Place	Jct Road 500 East of the Sinque Hole
25	LEWIS AND CLARK	6	YRLONG	YRLONG	SEE MAP	YRLONG	YRLONG		Jct Road 500, top of Wendover Ridge	Jct US Hwy 12 at Wendover CG
25	LEWIS AND CLARK	6	YRLONG	YRLONG	SEE MAP	YRLONG	0		Jct Hwy 12 at Wendover CG	Jct Road 102 at White Sands CG
25-A	LEWIS AND CLARK GROVE	5	YRLONG	YRLONG	SEE MAP	YRLONG	YRLONG		Jct Road 520 Lewis & Clark Grove	Jct Trail 25 Lewis & Clark Grove
25-B	WILLOW RIDGE	5	YRLONG	YRLONG	SEE MAP	YRLONG	YRLONG		Jct Road 500, Willow Ridge	Jct Trails 25 & 40, Willow Ridge
25-C	WENDOVER SPRING	6	YRLONG	YRLONG	YRLONG	YRLONG	YRLONG		Jct Trail 25	Dead end at spring
25-D	POWELL CAMPGROUND	6	YRLONG	YRLONG	YRLONG	YRLONG	YRLONG		Jct Road 102-A, Powell CG	Jct Trail 25
25-E	LEWIS AND CLARK EASTBOU	6	YRLONG	YRLONG	SEE MAP	YRLONG	YRLONG		13-Mile Camp	Jct Road 500 E of 13-Mile Camp
25-F	WINDY SADDLE	5	YRLONG	YRLONG	SEE MAP	YRLONG	YRLONG		Jct Road 485, Windy Saddle	Jct Trail 25, Hungery Creek
26	THREE TREE BUTTE	2	YRLONG	11/1-5/1	YRLONG	YRLONG	0		Jct Trails 224 and 224-A	Jct Road 377
27	EXCAVATION GULCH	2	YRLONG	11/1-5/1	SEE MAP	11/1-5/1	0		Jct Road 1427	Jct Road 3256
27	EXCAVATION GULCH	2	YRLONG	11/1-5/1	SEE MAP	YRLONG	0		Jct Road 3256	Jct Trail 228
28	BRIDGE CREEK	6	YRLONG	YRLONG	SEE MAP	YRLONG	YRLONG		Jct Tr 6 Kooskooskia Meadows	Jct Trail 1, mouth of Bridge Creek
28	BRIDGE CREEK	6	YRLONG	YRLONG	SEE MAP	YRLONG	YRLONG		Jct Trail 1, mouth of Bridge Creek	Wilderness Bdy, T35N, R15
28	BRIDGE CREEK	6	YRLONG	YRLONG	SEE MAP	YRLONG	YRLONG		Wilderness Bdy, T35N, R15E,	Jct Road 360
28	BRIDGE CREEK	6	YRLONG	YRLONG	SEE MAP	YRLONG	YRLONG		Jct Road 360	Jct Trail 6
30	POULIOT	6	YRLONG	YRLONG	SEE MAP	YRLONG	YRLONG		Jct Trail 45	Jct Trail 89 on SatuRoaday Ridg
34	BRUSHY FORK	6	YRLONG	0	SEE MAP	YRLONG	0		Jct Road 369 mouth of Brushy Fo	Jct Road 112 mouth of Twin Cr
35	BLACKLEAD	6	YRLONG	YRLONG	SEE MAP	YRLONG	YRLONG		Jct Trail 46 (Lolo N.F.)	Jct Road 595, Near mouth of Hopeful Cr
35	BLACKLEAD	6	YRLONG	YRLONG	SEE MAP	YRLONG	0		Jct Road 595, Near mouth of Hopeful Creek	Jct Road 595 on Boulder Creek
35	BLACKLEAD	6	YRLONG	YRLONG	SEE MAP	YRLONG	YRLONG		Jct Road 595 on Boulder Creek	Jct Road 581 near mouth of Silver Creek
37	JAY RIDGE	6	YRLONG	YRLONG	SEE MAP	YRLONG	YRLONG		Jct Trail 25 north side of Loch	Jct Trail 44, near Tom Beal P

ROUTE NUMBER	ROUTE NAME	D I S T R I C T	RESTRICTED VEHICLE and PERIOD "O" Indicates No Restriction "SEE MAP" Indicates an Area-Based Restriction					<i>Clearwater NF Routes and Restrictions from Travel Planning Designated Routes and Date Changes Highlighted.</i>			
											
			RESTRICTED LOCATION		FROM	TO					

Alternative ZCOMM

TRAIL										
ROUTE NUMBER	ROUTE NAME	DISTRICT	RESTRICTED VEHICLE	RESTRICTED PERIOD	RESTRICTION	RESTRICTED VEHICLE	RESTRICTED PERIOD	RESTRICTED LOCATION	RESTRICTED LOCATION	RESTRICTED LOCATION
38	JERRY JOHNSON	6	YRLONG	YRLONG	SEE MAP	YRLONG	0	Jct Road 565 near Jerry Johnson	Jct Road 1676, Jerry Johnson	
39	FISH LAKE CROSSOVER	6	YRLONG	YRLONG	SEE MAP	YRLONG	YRLONG	Jct Trails 644/263, (Nez Perce NF)	Jct Trail 211, Fish Lake Airstrip	
40	NEE-ME-POO	5	YRLONG	YRLONG	SEE MAP	YRLONG	YRLONG	Musselshell Trailhead Road 535	Jct Trail 40B, Lolo Forks	
40	NEE-ME-POO	5	YRLONG	YRLONG	SEE MAP	YRLONG	YRLONG	Jct Trail 40B, Lolo Forks	Jct Road 500, NE of Pete Forks Jct	
40	NEE-ME-POO	3	YRLONG	YRLONG	SEE MAP	YRLONG	YRLONG	Jct Road 500 E of Rocky Ridge CG	Jct Road 500 W of Weitas Meadows	
40	NEE-ME-POO	3	YRLONG	YRLONG	SEE MAP	YRLONG	YRLONG	Weitas Meadows	Jct Road 500, Green Saddle	
40	NEE-ME-POO	3	YRLONG	YRLONG	SEE MAP	YRLONG	YRLONG	Jct Road 500, 0.7 mile E of Green Saddle	Jct Trail 25 and 25B, on Willow Ridge	
40	NEE-ME-POO	3	YRLONG	YRLONG	SEE MAP	YRLONG	YRLONG	Jct Trail 25 and 25B, on Willow Ridge	Jct trails 12 and 25 at Liz Saddle	
40	NEE-ME-POO	3	YRLONG	YRLONG	SEE MAP	YRLONG	YRLONG	Jct trails 12 and 25 at Liz Saddle	Jct Road 500, East of Liz Saddle	
40	NEE-ME-POO	3	YRLONG	YRLONG	SEE MAP	YRLONG	YRLONG	Jct Road 500 West of the Smoking Place	Jct Road 500 East of the Sinque Hole	
40	NEE-ME-POO	3	YRLONG	YRLONG	SEE MAP	YRLONG	YRLONG	Jct Road 500 near Powell Junction	End maintained trail 13 Mile Camp	
40-A	MUSSELHELL MEADOW	5	YRLONG	YRLONG	SEE MAP	YRLONG	YRLONG	Jct Road 535, Nee Me Poo Trailhead	Jct Trail 40	
40-B	LOLO FORKS	5	YRLONG	YRLONG	SEE MAP	YRLONG	YRLONG	Jct Road 103, Lolo Forks	Jct Trail 40	
40-C	ROCKY RIDGE LAKE OVERLO	3	YRLONG	YRLONG	SEE MAP	YRLONG	YRLONG	Jct Road 500	Rocky Ridge Lake Overlook	
43	GARNET CREEK	6	YRLONG	YRLONG	SEE MAP	YRLONG	YRLONG	Jct Trail 50 on Packbox Creek	Jct Trail 5 at Bear Creek Pass (Bitterroot N	
43-H	CHAMOOK RIDGE	5	YRLONG	YRLONG	SEE MAP	YRLONG	0	Jct Road 103 at Lolo Forks	Jct Road 521H	
44	COOPERATION	6	YRLONG	YRLONG	SEE MAP	YRLONG	YRLONG	Jct Trail 49, Warm Springs Pack Bridge	Jct Road 362 Tom Beal Park	
45	FRIDAY PASS	6	YRLONG	YRLONG	SEE MAP	YRLONG	YRLONG	Jct Road 358	Wilderness Bdy T35N, R14E, S14	
45	FRIDAY PASS	6	YRLONG	YRLONG	SEE MAP	YRLONG	YRLONG	Wilderness Bdy at Jct with Trl 6	Jct Trail 24. T35N, R14E., S8	
47	BEAVER RIDGE	6	YRLONG	YRLONG	SEE MAP	YRLONG	YRLONG	Jct Trail 77 on Beaver Ridge	Jct Trail 50 on Colt Killed Creek	
48	AUSTIN RIDGE	5	YRLONG	0	SEE MAP	YRLONG	0	Jct Road 500 at Boundary Junction	Jct Trail 58, south of Austin Ridge	
49	WARM SPRINGS	6	YRLONG	YRLONG	SEE MAP	YRLONG	YRLONG	Jct Hwy 12 Warm Springs packbridge	Wilderness Bdy sign	
49	WARM SPRINGS	6	YRLONG	YRLONG	SEE MAP	YRLONG	YRLONG	Wilderness Bdy sign	Jct Trails 60 & 89. T35N, R13E, S26	
49-A	WARMSPRINGS STOCK BYP	6	YRLONG	YRLONG	SEE MAP	YRLONG	YRLONG	Jct Trail 44	Jct Trail 49	
50	COLT KILLED	6	YRLONG	YRLONG	SEE MAP	YRLONG	YRLONG	Jct Road 368, mouth of Colt Killed Creek	Jct With access Trail from Colt Killed Cree	
50	COLT KILLED	6	YRLONG	YRLONG	SEE MAP	YRLONG	YRLONG	Jct with access trl from Colt Killed Creek	Wilderness Bdy. T36N, R15E, S36	

D I S T R I C T	RESTRICTED VEHICLE and PERIOD "O" Indicates No Restriction "SEE MAP" Indicates an Area-Based Restriction				

Clearwater NF Routes and Restrictions from Travel Planning Designated Routes and Date Changes Highlighted.

ROUTE NUMBER	ROUTE NAME	RESTRICTED LOCATION	
		FROM	TO

Alternative ZCOMM

TRAIL

50	COLT KILLED	6	YRLONG	YRLONG	SEE MAP	YRLONG	YRLONG	Wilderness Bdy,T36N,R15E,S36	Jct with Trail 11 at Packbox Pass
51	WHITE SAND LAKE	6	YRLONG	YRLONG	SEE MAP	YRLONG	YRLONG	JctTrail 50, Packbox Creek	Dead end at White Sands Lake
58	AUSTIN CREEK	5	YRLONG	0	SEE MAP	YRLONG	0	Jct Road 523, Chamook Saddle	Jct Trail 31, Eldorado Creek
59	SIAH LAKE	6	YRLONG	YRLONG	SEE MAP	YRLONG	YRLONG	Jct Trails 70/99/914, mouth of M	Jct Trail 99 on Storm Creek
60	ARMY MULE	6	YRLONG	YRLONG	SEE MAP	YRLONG	YRLONG	Jct Trails 49 & 82, on Hungry Creek	Jct Trail 213, Wounded Doe Ridge
63	SPRUCE CREEK LAKE	6	YRLONG	YRLONG	SEE MAP	YRLONG	YRLONG	Jct Road 369	W.bound. T37N,R15E,S10
63	SPRUCE CREEK LAKE	6	YRLONG	YRLONG	SEE MAP	YRLONG	YRLONG	Wild bound. T37N,R15E,S10	End Road 5690.T36N, R16E,S1
65	BIG HILL	5	YRLONG	10/1-6/1	SEE MAP	10/1-6/1	0	Jct Road 1622, near Lowell	Jct Road 5515
67	FERN CREEK	6	YRLONG	YRLONG	SEE MAP	YRLONG	YRLONG	Jct Trail 50, mouth of Fern Creek	Jct Trail 903 Dan Ridge
70	MAUD - DAN RIDGE	6	YRLONG	YRLONG	SEE MAP	YRLONG	YRLONG	Jct Trail 903 on Dan Ridge	Jct Trails 59, 99, 914 mouth o
71	BIG FLAT HIDDEN RIDGE	6	YRLONG	YRLONG	SEE MAP	YRLONG	YRLONG	Jct Trail 10 on Hidden Creek Ridge	Jct Trail 50 on Colt Killed Creek
76	TRAPPER GULCH	3	YRLONG	0	SEE MAP	YRLONG	0	Jct Road 547	Jct Road 5170, near Red Cloud Mine
77	BEAVER MEADOWS	6	YRLONG	YRLONG	SEE MAP	YRLONG	YRLONG	Jct Road 369, T37N,R16E,S18	Wilderness Bdy. T37N,R16E,S19
77	BEAVER MEADOWS	6	YRLONG	YRLONG	SEE MAP	YRLONG	YRLONG	Wilderness Bdy. T37N,R16E,S19	Jct Trail 99 on Storm CreekT37N
79	WALTON LAKES	6	YRLONG	YRLONG	SEE MAP	YRLONG	YRLONG	Jct Road 362, Tom Beal Park	Jct Road 360 at Savage Pass
82	SATURDAY CREEK	6	YRLONG	YRLONG	SEE MAP	YRLONG	YRLONG	Jct Trail 24, mouth of Saturday Creek	Jct Trail 89 at Warm Springs
88	SYLVAN RIDGE	3	YRLONG	0	SEE MAP	0	0	Jct Road 547 on Hemlock Ridge	Jct Road 5201
88	SYLVAN RIDGE	3	YRLONG	0	SEE MAP	YRLONG	0	Jct Road 5201	Jct Road 5216, mouth of Joy Creek
89	SATURDAY RIDGE	6	YRLONG	YRLONG	SEE MAP	YRLONG	YRLONG	Jct Trail 49 on Warm Springs Creek	Jct Trails 24, 45 near Wind Lakes
91	HEM CREEK	3	YRLONG	YRLONG	SEE MAP	YRLONG	0	Jct Road 5222	Jct Road 250 on French Creek
93	SHEEP MOUNTAIN	3	YRLONG	0	SEE MAP	0	0	MP 1.75 Road 5328 T 40N R7E S 16	End Road 685-A T40N R7E S28
93-A	SHEEP MOUNTAIN A	3	YRLONG	0	SEE MAP	0	0	Jct Road 685-A / Trail 93-B T40N R7E S29	End Road 5322
93-B	SHEEP RIDGE	3	YRLONG	0	SEE MAP	0	0	Jct Trail 93-A Roads 685 & 685-A	Jct Roads 681 / 5325 T40N R7E S30
94	BOUNDARY CREEK	3	YRLONG	YRLONG	SEE MAP	YRLONG	0	Jct Road 5428, on Long Creek Ridge	Jct Trail 373-A, mouth of Bostonian Creek
95	ISABELLA CREEK	3	YRLONG	YRLONG	SEE MAP	YRLONG	YRLONG	Trailhead Road 705	Jct Trail 399
96	ELMER CREEK	3	YRLONG	YRLONG	SEE MAP	YRLONG	YRLONG	Jct Trail 95	Heritage Cedar Grove

RESTRICTED VEHICLE and PERIOD
 "O" Indicates No Restriction
 "SEE MAP" Indicates an Area-Based Restriction

				
---	---	---	--	---






*Clearwater NF Routes and Restrictions from Travel Planning
 Designated Routes and Date Changes Highlighted.*

ROUTE NUMBER	ROUTE NAME	D	I	S	T	R	I	C	T	RESTRICTED LOCATION	
										FROM	TO

Alternative ZCOMM






TRAIL

96	ELMER CREEK	3	YRLONG	YRLONG	SEE MAP	YRLONG	YRLONG	Heritage Cedar Grove	Jct Trail 240, Goat Ridge
99	STORM CREEK	6	YRLONG	YRLONG	SEE MAP	YRLONG	YRLONG	North & South Fork confluence of	Jct Tr 59 mouth Siah Lake Creek
99	STORM CREEK	6	YRLONG	YRLONG	SEE MAP	YRLONG	YRLONG	Jct Tr 59 mouth of Siah Lake Creek	Jct Trails 59, 70, and 914 Mout
101	INDIAN HENRY RIDGE	3	YRLONG	0	SEE MAP	YRLONG	0	End Road 5371 T41N R9E S27	Jct Trail 101-A T40N R8E S1
101	INDIAN HENRY RIDGE	3	YRLONG	0	SEE MAP	0	0	Jct Trail 101-A T40N R8E S1	Jct Road 710 T40N R8E S3
101-A	WALLOW MOUNTAIN LOOKO	3	YRLONG	0	SEE MAP	YRLONG	0	Jct Trail 101	Wallow Mtn LO
104	HEMLOCK CREEK	3	YRLONG	YRLONG	SEE MAP	YRLONG	0	Jct Tr 670	Jct Trail 100, mouth of Zoe Creek
105	PETE KING CREEK	5	YRLONG	10/1-6/1	SEE MAP	YRLONG	0	Jct Road 453, mouth of Placer Creek	Jct Road 101 near Jungle Point
105-A	PETE KING	5	YRLONG	10/1-6/1	SEE MAP	YRLONG	0	Jct Road 5513, Jungle Point rockpit	Jct Trail 105
107	CANYON CREEK	5	YRLONG	10/1-6/1	SEE MAP	YRLONG	0	Jct Road 458, mouth of Canyon Creek	Jct Road 445
107	CANYON CREEK	5	YRLONG	10/1-6/1	SEE MAP	10/1-6/1	0	Jct Road 445	Jct Road 5542
110	SOUTH FORK CANYON CREE	5	YRLONG	YRLONG	SEE MAP	YRLONG	0	Jct Road 5588	Jct Trail 107 on Canyon Creek
111	APGAR CREEK	5	YRLONG	10/1-6/1	SEE MAP	YRLONG	0	Jct Hwy 12, mouth of Apgar Creek	Jct Road 5542-B
116	DEADMAN CREEK	5	YRLONG	YRLONG	SEE MAP	YRLONG	0	Jct Hwy 12 mouth of Deadman Creek	Jct Road 5541
116-A	FRENCHMAN BUTTE	5	YRLONG	10/1-6/1	SEE MAP	10/1-6/1	0	Jct Road 5541	Jct Road 483
117	MARTEN HILL	6	YRLONG	0	SEE MAP	YRLONG	0	Jct Trail 594	Jct Road 587, west of Marten Creej
122	HOLLY CREEK	5	YRLONG	YRLONG	SEE MAP	YRLONG	0	Jct Hwy 12, mouthof Holly Creek	Dead end 2.1 miles up Holly Creek
130	QUARTZ CREEK	3	YRLONG	YRLONG	SEE MAP	YRLONG	0	Jct Road 712	Dead end mouth of Saddle Creek
133	SPLIT CREEK RIDGE	5	YRLONG	YRLONG	SEE MAP	YRLONG	YRLONG	Jct Hwy 12, Split Creek pack bridge	Wilderness Bdy. T33N, R8E,S6
133	SPLIT CREEK RIDGE	5	YRLONG	YRLONG	SEE MAP	YRLONG	YRLONG	Wilderness Bdy	Jct Trail 206 near Louse Lake
135	MYSTERY CREEK	5	YRLONG	10/1-6/1	SEE MAP	YRLONG	0	Jct Trail 107 on Canyon Creek	Jct Road 5528H
135	MYSTERY CREEK	5	YRLONG	10/1-6/1	SEE MAP	10/1-6/1	0	Jct Road 5528H	Jct Road 486D
135	MYSTERY CREEK	5	10/1-6/15	0	SEE MAP	0	0	Jct Road 486D	Jct Road 486D
135	MYSTERY CREEK	5	YRLONG	10/1-6/1	SEE MAP	10/1-6/1	0	Jct Road 486D	Jct Road 486A
141	BAR POINT	3	YRLONG	YRLONG	SEE MAP	YRLONG	0	Jct Trail 144	Dead end at Bar Point
142	DEADMAN RIDGE	5	YRLONG	10/1-6/1	SEE MAP	YRLONG	0	Jct Hwy 12 at Glade Creek Camp	Jct Road 5546, Deadman Ridge

ROUTE NUMBER	ROUTE NAME	D I S T R I C T	RESTRICTED VEHICLE and PERIOD "O" Indicates No Restriction "SEE MAP" Indicates an Area-Based Restriction					<i>Clearwater NF Routes and Restrictions from Travel Planning Designated Routes and Date Changes Highlighted.</i>					
											RESTRICTED LOCATION		
			FROM			TO							

Alternative ZCOMM

TRAIL										
ROUTE NUMBER	ROUTE NAME	DISTRICT	ATV	Motorcycle	Snow Machine	ATV	Bicycle	FROM	TO	RESTRICTIONS
153	HIGGINS HUMP	5	YRLONG	YRLONG	SEE MAP	YRLONG	0			
162	FLAT RIDGE	3	YRLONG	YRLONG	SEE MAP	YRLONG	0	Jct Trail 617	Dead end on Flat Ridge	
168	HORSE CAMP	3	YRLONG	YRLONG	SEE MAP	YRLONG	0	Jct Road 555	Jct Trail 627	
169	POT MOUNTAIN RIDGE	3	YRLONG	0	SEE MAP	YRLONG	0	Jct Road 711, Mush Saddle	Jct Trail 176 below Cold Springs Peak	
169	POT MOUNTAIN RIDGE	3	YRLONG	0	SEE MAP	0	0	Jct Trail 176 below Cold Springs Peak	Jct Trail 169-A trail to Cold Springs Peak C	
169	POT MOUNTAIN RIDGE	3	YRLONG	YRLONG	SEE MAP	YRLONG	0	Jct Trail 169-A	Jct Road 720	
169	POT MOUNTAIN RIDGE	3	YRLONG	YRLONG	SEE MAP	YRLONG	0	Jct road 720 - Trail follows road	Point where trail leaves Road	
169	POT MOUNTAIN RIDGE	3	YRLONG	YRLONG	SEE MAP	YRLONG	0	Jct Road 720 where trail leaves road	Jct Road 715 A	
169-A	COLD SPRINGS PEAK	3	YRLONG	0	SEE MAP	0	0	Jct Trail 169	Cold Springs Peak Cabin	
176	FLAT MOUNTAIN	3	YRLONG	YRLONG	SEE MAP	YRLONG	0	Jct Road 250 Kelly Forks	Jct Road 5297A	
176	FLAT MOUNTAIN	3	YRLONG	YRLONG	SEE MAP	YRLONG	0	Jct Road 5297A	Jct Road 5297A	
176	FLAT MOUNTAIN	3	YRLONG	0	SEE MAP	0	0	Jct Road 5297A	Jct Trail 169	
192	DEADMAN FORKS	5	YRLONG	10/1-6/1	SEE MAP	YRLONG	0	Jct Road 481-S	Jct Trail 116 on Deadman Creek	
195	BIRD WATCHING	5	YRLONG	YRLONG	YRLONG	YRLONG	YRLONG	Jct US Hwy 12	Jct Trail 211	
195	BIRD WATCHING	5	YRLONG	YRLONG	YRLONG	YRLONG	YRLONG	Jct Tr 211	Jct Tr 198	
195	BIRD WATCHING	5	YRLONG	YRLONG	YRLONG	YRLONG	0	Jct US 12 Wilderness Gateway	Jct Road 1649 Wilderness Gateway CG	
195	BIRD WATCHING	5	YRLONG	YRLONG	YRLONG	YRLONG	0	Jct Road 1649 Wilderness Gateway CG	Jct Trail 198	
195-A	LOOP A	5	YRLONG	YRLONG	YRLONG	YRLONG	YRLONG	Jct Road 1649-A	Jct Trail 195	
195-B	LOOP B	5	YRLONG	YRLONG	YRLONG	YRLONG	YRLONG	Jct Road 1649B in CG loop	Jct Trail 195	
195-C	SCENIC OVERLOOK	5	YRLONG	YRLONG	YRLONG	YRLONG	YRLONG	Jct Road 1649-C	Dead end at scenic overlook	
195-D	LOOP D	5	YRLONG	YRLONG	YRLONG	YRLONG	YRLONG	Jct road 1649-D, in CG loop D	Jct trail 195-F	
195-E	TRAILHEAD PARKING LOT	5	YRLONG	YRLONG	YRLONG	YRLONG	YRLONG	East edge of parking lot	Jct Road 1649, Trail 195-F	
195-F	OUTFITTER CONNECTOR	5	YRLONG	YRLONG	YRLONG	YRLONG	YRLONG	Jct road 1649 and trail 220	Jct trail 211	
198	LONE KNOB	5	YRLONG	YRLONG	SEE MAP	YRLONG	YRLONG	Jct Road 1649 at Wilderness Gateway CG	Jct Trail 247, Pass Creek Saddle	
201	GROUSE RIDGE	5	YRLONG	10/1-6/1	SEE MAP	YRLONG	0	Jct Road 1647, Lochsa Historical RS	Dead end on Grouse Ridge	
203	SHERMAN CREEK	5	YRLONG	0	SEE MAP	YRLONG	0	Jct US Highway 12	Upper Noseeum Meadow	

ROUTE NUMBER	ROUTE NAME	D I S T R I C T	RESTRICTED VEHICLE and PERIOD "O" Indicates No Restriction "SEE MAP" Indicates an Area-Based Restriction					<i>Clearwater NF Routes and Restrictions from Travel Planning Designated Routes and Date Changes Highlighted.</i>					
												RESTRICTED LOCATION	
			FROM		TO								

Alternative ZCOMM

TRAIL										
203	SHERMAN CREEK	5	YRLONG	0	SEE MAP	0	0	Upper Noseeum Meadow	Jct Road 500F	
204	SKOOKUM CREEK	5	YRLONG	0	SEE MAP	YRLONG	0	Jct Hwy 12, mouth of Skookum C	Jct Road 500	
205	LONG LAKE	5	YRLONG	YRLONG	SEE MAP	YRLONG	YRLONG	Jct Trail 211 near Horse Camp	Jct Trail 206 near Gold Meadows	
206	EAGLE MOUNTAIN	6	YRLONG	YRLONG	SEE MAP	YRLONG	YRLONG	Jct Road 317, Coolwater Ridge	Wilderness Bdy T33N, R9E,	
206	EAGLE MOUNTAIN	6	YRLONG	YRLONG	SEE MAP	YRLONG	YRLONG	Wilderness Bdy T33N, R9E,S3	Wilderness Bdy T35N, R11	
206	EAGLE MOUNTAIN	6	YRLONG	YRLONG	SEE MAP	YRLONG	YRLONG	Wilderness Bdy T35N, R11E,	Jct US Hwy 12, Eagle Mtn Pack Bridge	
208	INDIAN MEADOWS	6	YRLONG	YRLONG	SEE MAP	YRLONG	YRLONG	Jct Trail 206 near Indian Meado	Jct Trail 209 on Sponge Creek	
209	SPONGE-FREEZEOUT	6	YRLONG	YRLONG	SEE MAP	YRLONG	YRLONG	Jct Trail 206 near Gold Meadows	Jct Mocus Point Trail 208	
209	SPONGE-FREEZEOUT	6	YRLONG	YRLONG	SEE MAP	YRLONG	YRLONG	Jct Mocus Point Trail 208	Jct McConnell Mtn. Trail 213	
211	BOULDER CREEK	5	YRLONG	YRLONG	SEE MAP	YRLONG	YRLONG	Jct Road 1649 at Wilderness Gateway CG	Wilderness Bdy	
211	BOULDER CREEK	5	YRLONG	YRLONG	SEE MAP	YRLONG	YRLONG	Wilderness Bdy	Jct Trail 213	
213	MCCONNELL MOUNTAIN	6	YRLONG	YRLONG	SEE MAP	YRLONG	YRLONG	Jct Trail 49 on Warm Springs Creek	Wilderness Bdy T36N,R12E,S35	
213	MCCONNELL MOUNTAIN	6	YRLONG	YRLONG	SEE MAP	YRLONG	YRLONG	Wilderness Bdy T36N, R12E,S35	JctTrails 60 and 917. T35N, R12	
215	WHEELBARROW MINE	2	YRLONG	10/1-6/1	SEE MAP	10/1-6/1	0	Jct Trail 264 near East Gold Hill	Jct Road 370	
216	CLIFF RIDGE	5	YRLONG	YRLONG	SEE MAP	YRLONG	0	Jct Road 362, Tom Beal Park	Jct Trail 218, near the Lochs	
218	JAY POINT CROSSOVER	6	YRLONG	YRLONG	SEE MAP	YRLONG	0	Jct Road 362 mouth of Walton Creek	Jct Trail 37 mouth of Jay Creek	
219	SURPRISE CREEK	5	YRLONG	YRLONG	SEE MAP	YRLONG	YRLONG	Jct Trail 211 at Horse Camp	Jct Trail 220 at Seven Lakes	
220	LOCHSA PEAK	5	YRLONG	YRLONG	SEE MAP	YRLONG	YRLONG	Jct Road 1649, Wilderness Gateway CG	Wilderness Bdy T34N,R9E, S10	
220	LOCHSA PEAK	5	YRLONG	YRLONG	SEE MAP	YRLONG	YRLONG	Wilderness Bdy	Jct Trail 206 at Shasta Lake Sddle	
221	OLD SAMPSON	2	YRLONG	11/1-5/1	SEE MAP	11/1-5/1	0	Jct Road 328 on Meadow Creek	Jct Road 377	
221-A	OLD SAMPSON CONNECTION	2	YRLONG	11/1-5/1	SEE MAP	YRLONG	0	Jct Road 3307, White Pine CG	Jct Trail 221	
222	GREENSIDE BUTTE	5	YRLONG	YRLONG	SEE MAP	YRLONG	YRLONG	Jct Trail 2210 near Stanley Hot Springs	Jct Trail 220 near Seven Lakes	
223	EAST DENNIS	2	YRLONG	11/1-5/1	SEE MAP	YRLONG	0	Jct Road 328 on Meadow Creek	Jct Road 377 at East Dennis	
224	EAST FORK MEADOW CREE	2	YRLONG	11/1-5/1	YRLONG	YRLONG	0	Jct Trail 224-A	Jct Trail 26	
224	EAST FORK MEADOW CREE	2	YRLONG	11/1-5/1	YRLONG	YRLONG	0	Jct Trail 26	Jct Road 377	
224-A	EAST FORK MEADOW CREE	2	YRLONG	11/1-5/1	YRLONG	YRLONG	0	Jct Road 3307 at White Pine CG	Jct Trails 224, 26 on ridgetop	

D I S T R I C T	RESTRICTED VEHICLE and PERIOD "O" Indicates No Restriction "SEE MAP" Indicates an Area-Based Restriction				






Clearwater NF Routes and Restrictions from Travel Planning Designated Routes and Date Changes Highlighted.

ROUTE NUMBER	ROUTE NAME	RESTRICTED LOCATION	
		FROM	TO

Alternative ZCOMM

TRAIL

224-B	EAST FORK MEADOW CREE	2	YRLONG	11/1-5/1	YRLONG	YRLONG	0	Jct Trail 228 on Meadow Creek	Jct Trail 224 on Meadow Creek
224-C	EAST FORK MEADOW CREE	2	YRLONG	11/1-5/1	YRLONG	YRLONG	0	Jct Trail 26	Jct Road 1443
225	ANT HILL	5	YRLONG	10/1-6/1	SEE MAP	YRLONG	0	Jct Trail 2240 mouth of Ceonothus Creek	Jct Road 485
226	CLIFF CREEK	5	YRLONG	YRLONG	SEE MAP	YRLONG	YRLONG	Jct Trail 219 mouth of Cliff Creek	Jct Trail 206
227	NOSEEUM BUTTE	5	YRLONG	YRLONG	SEE MAP	YRLONG	0	Jct Hwy 12 near IDT Shop	Noseeum Butte
227	NOSEEUM BUTTE	5	YRLONG	YRLONG	SEE MAP	YRLONG	0	Noseeum Butte	Jct Road 500
228	BEASON MEADOWS	2	YRLONG	11/1-5/1	YRLONG	11/1-5/1	0	Bald Mtn Lookout	Jct Trail 319
228	BEASON MEADOWS	2	YRLONG	11/1-5/1	YRLONG	YRLONG	0	Jct Trail 319	White Pine CG
229	FISH BUTTE SADDLE	5	YRLONG	10/1-6/1	SEE MAP	10/1-6/1	0	Jct Road 483 at Fish Butte Saddle	Jct Trail 2240
230	FISH CREEK MEADOWS	5	YRLONG	YRLONG	SEE MAP	YRLONG	0	Jct Road 485	Jct Trail 2240, Fish Creek Meadows
231	CASTLE BUTTE	5	YRLONG	0	SEE MAP	YRLONG	0	Jct Road 561 at Castle Butte	Dead end
232	SYLVAN CREEK	3	YRLONG	YRLONG	SEE MAP	YRLONG	0	Jct Road 250, Sylvan Creek	Jct Road 5216
232	SYLVAN CREEK	3	YRLONG	0	SEE MAP	YRLONG	0	Jct Road 5216	Jct Road 547 Sylvan Saddle
240	SMITH RIDGE	3	YRLONG	YRLONG	SEE MAP	YRLONG	YRLONG	Jct Road 700 on Smith Ridge	Jct Trail 65 (St. Joe N.F.)
241	WILLOW CREEK	5	YRLONG	YRLONG	SEE MAP	YRLONG	0	Jct Trail 2240, on Fish Creek	Dead end 1.5 miles up Willow Creek
243	OLD MAN POINT	5	YRLONG	YRLONG	SEE MAP	YRLONG	YRLONG	Jct Trail 220 at Lochsa Saddle	Dead end at Oldman Point
247	GOLD HILL	5	YRLONG	YRLONG	SEE MAP	YRLONG	YRLONG	Jct Trail 211 at Huckleberry Fl	Jct Trail 205 at Long Lake Sadle
248	SILVER CREEK	6	YRLONG	YRLONG	SEE MAP	YRLONG	YRLONG	Jct Trail 35 on Cayuse Creek	Jct Trail 508 1 mi. east of Blacklead
251	BOUNDARY PEAK	5	YRLONG	YRLONG	SEE MAP	YRLONG	0	Jct Road 485 near Boundary Peak	Jct Trail 25 on Hungery Creek
252	OBIA POINT	5	YRLONG	YRLONG	SEE MAP	YRLONG	0	Jct Trail 251	Dead end at Obia Point
254	GASS CREEK	5	YRLONG	YRLONG	SEE MAP	YRLONG	0	Jct Road 500	End of Ridge
254	GASS CREEK	5	YRLONG	YRLONG	SEE MAP	YRLONG	0	End of Ridge	Jct Trail 25
255	MARTEN CREEK	6	YRLONG	0	SEE MAP	0	0	Jct Road 107, Gravey Creek	End Road 587, mouth of False Creek
258	TUMBLE CROSS CUT	5	YRLONG	10/1-6/1	SEE MAP	10/1-6/1	0	Jct Road 483 T34N R8E S2	End maintained Trail T34N R8E S14
258	TUMBLE CROSS CUT	5	YRLONG	YRLONG	SEE MAP	YRLONG	0	End maintained Trail, T34N R8E S14	End Trail, T34N R8E S23
260	GOLD MEADOWS	5	YRLONG	YRLONG	SEE MAP	YRLONG	YRLONG	Jct Trail 206 above Gold Meadows	Dead end 3 miles down ridge.

ROUTE NUMBER	ROUTE NAME	D I S T R I C T	RESTRICTED VEHICLE and PERIOD "O" Indicates No Restriction "SEE MAP" Indicates an Area-Based Restriction					<i>Clearwater NF Routes and Restrictions from Travel Planning Designated Routes and Date Changes Highlighted.</i>				
											RESTRICTED LOCATION	
											FROM	TO

Alternative ZCOMM

TRAIL									
264	HOTELING CREEK	2	YRLONG	YRLONG	SEE MAP	YRLONG	0	Jct Road 720, mouth of Hoteling Creek	Jct Trail 215
268	LOST PETE	3	YRLONG	YRLONG	SEE MAP	YRLONG	0	Jct Road 247, N.Fork of Clw River	Dead end 2.5 miles up ridge
283	LOST RIDGE	3	YRLONG	YRLONG	SEE MAP	YRLONG	0	Jct Road 252 mouth of Collins Creek	Jct Trails 233, 59 (St. Joe NF)
286	SKULL CREEK	3	YRLONG	YRLONG	SEE MAP	YRLONG	SEE MAP	Jct Trail 285, mouth of Snow Creek	Dead end at mouth of Copper Creek
289	BRUSH CREEK	2	YRLONG	11/1-5/1	SEE MAP	YRLONG	0	Jct Brush Creek Road	Jct Road 3347, near Smith Meadow
319	STRYCHNINE RIDGE	2	YRLONG	11/1-5/1	SEE MAP	11/1-5/1	0	Jct Trail 228	Jct Road 1427/Trail 27 on Strychnine Cree
327	FIRE CREEK RIDGE	5	YRLONG	YRLONG	SEE MAP	YRLONG	YRLONG	Jct Trail 206 near Ghost Mountain	Dead end down Fire Creek Ridge
330	SAND MOUNTAIN	2	YRLONG	11/1-5/1	SEE MAP	11/1-5/1	0	Jct Road 292, mouth of Sypah Creek	Jct Road 381 on Moose Creek
330-A	MOOSE CREEK CONNECTIO	2	YRLONG	10/1-6/1	SEE MAP	10/1-6/1	0	Jct Road 381, Moose Creek Saddle	Jct Trail 330
331	FERN CREEK	2	YRLONG	YRLONG	SEE MAP	YRLONG	0	Jct Road 1432, on Mizpah Creek	Jct Road 377
333	CLEVELAND GULCH	2	YRLONG	11/1-5/1	SEE MAP	YRLONG	0	Jct Road 767, on Strychnine Creek	Jct Road 4752
333	CLEVELAND GULCH	2	YRLONG	11/1-5/1	SEE MAP	11/1-5/1	0	Jct Road 4752	Jct Trail 319
334	COOLWATER	5	YRLONG	YRLONG	SEE MAP	YRLONG	0	Jct Hwy 12, mouth of Bimmerick Creek	Jct Road 317, Coolwater Lookout
337	DECEPTION POINT	5	YRLONG	YRLONG	SEE MAP	YRLONG	0	Jct Hwy 12 Appar CG	Jct Road 331 / Trail 341
340	SHEEP HILL	5	YRLONG	YRLONG	SEE MAP	YRLONG	0	Jct Trail 206, Glover Saddle	Jct Trail 334, Sheep Hill
341	KERR CREEK	5	YRLONG	YRLONG	SEE MAP	YRLONG	0	Jct Hwy 12, mouth of Kerr Creek	Jct Road 331 / Trail 337, Idaho Point
345	MIZPAH	2	YRLONG	YRLONG	SEE MAP	YRLONG	0	Jct Road 767, North Fork Palouse River	Jct Road 1432, Mizpah Creek
352	WOLF RIDGE	3	YRLONG	YRLONG	SEE MAP	YRLONG	0	Jct Road 712	Jct Trail 169
357	BOSTONIAN CREEK	3	YRLONG	YRLONG	SEE MAP	YRLONG	0	Jct Road 723	Jct Trail 373-A, mouth of Niagra Gulch
358	UPPER KERR CREEK	5	YRLONG	YRLONG	SEE MAP	YRLONG	0	Jct Road 331, on Coolwater Ridge	Dead end 2 miles down Kerr Creek
361	LODGEPOLE RIDGE	5	YRLONG	YRLONG	SEE MAP	YRLONG	0	Jct Trail 334	Dead end on Lodgepole Ridge
373-A	UPPER NORTH FORK	3	YRLONG	YRLONG	SEE MAP	YRLONG	0	Jct Trail 373, mouth of Vanderbuilt Creek	Jct Road 723
381	CHAMBERLAIN MOUNTAIN	3	YRLONG	YRLONG	SEE MAP	YRLONG	0	Jct Road 715, Chamberlain Meadows	Jct Trail 373, mouth of Meadow Creek
396	BLACK MOUNTAIN	3	YRLONG	YRLONG	SEE MAP	YRLONG	YRLONG	Jct Road 247, Canyon Work Cente	Black Mtn Lookout
399	NUB	3	YRLONG	YRLONG	SEE MAP	YRLONG	YRLONG	Jct Road 247, N.Fork Clearwater	Jct Trail 65, Mallard Peak (St. Joe NF)
408	SHORT POINT	3	YRLONG	YRLONG	SEE MAP	YRLONG	SEE MAP	Jct Road 250 on Long Creek	Jct Trail 410 on Goose Ridge

D I S T R I C T	RESTRICTED VEHICLE and PERIOD "O" Indicates No Restriction "SEE MAP" Indicates an Area-Based Restriction				






Clearwater NF Routes and Restrictions from Travel Planning Designated Routes and Date Changes Highlighted.

ROUTE NUMBER	ROUTE NAME	D I S T R I C T	RESTRICTED VEHICLE and PERIOD					RESTRICTED LOCATION	
			FROM	TO	FROM	TO			

Alternative ZCOMM

TRAIL






410	GOOSE RIDGE	3	YRLONG	YRLONG	SEE MAP	YRLONG	SEE MAP	Jct Road 250 near Cedars CG	Jct Trail 738 (LoLo N.F.)
414	GOOSE CREEK	3	YRLONG	YRLONG	SEE MAP	YRLONG	YRLONG	Jct Roads 5450 / 5451	Jct Trail 738 at Goose Lake
419	FISH LAKE	3	YRLONG	YRLONG	SEE MAP	YRLONG	YRLONG	East end of lake at last camp site	End of trail at the fishing rock SE side of la
419-A	FISH LAKE ALTERNATE	3	YRLONG	YRLONG	SEE MAP	YRLONG	YRLONG	Jct Trail 419 Milepost 3.7	Jct Trail 419 Milepost 5.3
421	EAST FORK MOOSE CREEK	6	YRLONG	YRLONG	SEE MAP	YRLONG	YRLONG	Jct Trail 486	Nez Perce NF Bdy at Cedar Creek
427	MOOSE MOUNTAIN	3	YRLONG	YRLONG	SEE MAP	YRLONG	0	End of Road 734D	Jct Trail 690 on Moose Mtn
428	HANSON RIDGE	3	YRLONG	YRLONG	SEE MAP	YRLONG	SEE MAP	Jct Trail 490 at Bruin Hill	Jct Trail 567 at Kelly Creek
437	HIDDEN CREEK	3	YRLONG	YRLONG	SEE MAP	YRLONG	0	Jct Road 250 mouth of Hidden Creek	Jct Road 720 Pot Mtn Ridge
445	ELIZABETH MOUNTAIN	3	YRLONG	0	SEE MAP	YRLONG	0	Jct Trail 176	Ridge above Elizabeth Lake
461	RUBY CREEK	3	YRLONG	YRLONG	SEE MAP	YRLONG	0	Jct Road 255, mouth of Moose Creek	Jct Road 5440 on Moose Creek
469	MOCUS POINT	6	YRLONG	YRLONG	SEE MAP	YRLONG	YRLONG	Jct Hwy 12 at Mocus Pack Bridge	Jct Trail 208 at Mocus Point
486	CEDAR - MOOSE CREEK	6	YRLONG	YRLONG	SEE MAP	YRLONG	YRLONG	Jct Road 360 Elk Summit	Jct Trail 421 on Cedar Creek
490	BRUIN HILL	3	YRLONG	YRLONG	SEE MAP	YRLONG	YRLONG	Jct Trail 567 mouth of Bear Creek	Jct Trail 738 at Fish Lake.
506	SOUTH FORK KELLY CREEK	3	YRLONG	YRLONG	SEE MAP	YRLONG	SEE MAP	Jct Trail 567	Dead end near mouth of Williams Creek
508	WILLIAMS PEAK	6	YRLONG	YRLONG	SEE MAP	YRLONG	YRLONG	Jct Road 581D at Blacklead Mtn	Jct Trail 46 at Cache Saddle
508-A	RED LEAD MINE	3	YRLONG	YRLONG	SEE MAP	YRLONG	SEE MAP	Jct Trail 508	Red Lead Mine
532	CAYUSE CREEK & MONROE	3	YRLONG	YRLONG	SEE MAP	YRLONG	0	Jct Trail 567 on Kelly Creek	Across from mouth Toboggan Creek
532	CAYUSE CREEK & MONROE	3	YRLONG	YRLONG	SEE MAP	YRLONG	0	Jct Tr 593, mouth of Raspberry Creek	Jct Trail 594 - Windy Ridge
533	LUNDE RIDGE	3	YRLONG	YRLONG	SEE MAP	YRLONG	0	Jct Trail 532 at mouth of Monroe Creek	Jct Trails 539 and 534 on Lunde Ridge
589	PORPHYRY PEAK	3	YRLONG	YRLONG	SEE MAP	YRLONG	0	Jct Trail 20, Weitas Creek	Jct Trail 167, Windy Ridge.
591	BALD RIDGE	3	YRLONG	YRLONG	SEE MAP	YRLONG	0	Jct Road 500 at Greensward Camp	Jct Trail 20 at Weitas Creek
598	BALD MOUNTAIN	3	YRLONG	YRLONG	SEE MAP	YRLONG	0	Jct Road 500 at Bald Mtn	Jct Trail 20 at Weitas Creek
600	WASHINGTON RIDGE	3	YRLONG	0	SEE MAP	YRLONG	0	Jct Road 247B in Washington Creek	Jct Trail 603
601	CLARKE MOUNTAIN	3	YRLONG	0	SEE MAP	YRLONG	0	Jct Road 250, at Bungalow RS Site	Jct Trail 602 near Clarke Mtn
602	CLARKE MOUNTAIN LOOKOU	3	YRLONG	0	SEE MAP	0	0	Jct Trail 603 and 601-A	Clarke Mtn Lookout
603	ELK MOUNTAIN RIDGE	3	0	0	SEE MAP	0	0	Jct Trail 604 / Road 5213, near Knute Cree	Jct Trail 604 / Road 670, near Cottonwood

ROUTE NUMBER	ROUTE NAME	D I S T R I C T	RESTRICTED VEHICLE and PERIOD "O" Indicates No Restriction "SEE MAP" Indicates an Area-Based Restriction					<i>Clearwater NF Routes and Restrictions from Travel Planning Designated Routes and Date Changes Highlighted.</i>					
											RESTRICTED LOCATION		
			FROM			TO							

Alternative ZCOMM

TRAIL

604	ELK CLARKE CONTOUR	3	YRLONG	0	SEE MAP	0	0	Jct Road 670 / Trail 603, near Cache Creek	Jct Trail 603 / Road 5213, near Knute Cree
604-A	GOBBLERS KNOB	3	YRLONG	0	SEE MAP	0	0	Jct Trail 604	Dead end at Gobblers Knob
605	COTTONWOOD CREEK	3	YRLONG	0	SEE MAP	0	0	Jct Road 250, Cottonwood Creek Trailhead	Jct Trail 604
606	LODGE RIDGE	3	0	0	SEE MAP	0	0	Jct Trail 603 / Road 5213 T39N R7E S9	Jct Road 670C
606	LODGE RIDGE	3	YRLONG	0	SEE MAP	0	0	Jct Road 670C	Jct Road 246 T39N R7E S30
607	MORGAN GULCH OVERLOOK	3	0	0	SEE MAP	0	0	JctTrails 602 / 603	Morgan Gulch Overlook
607	MORGAN GULCH OVERLOOK	3	YRLONG	YRLONG	SEE MAP	YRLONG	0	Morgan Gulch Overlook	Jct Trail 603
628	JOHNAGAN MOUNTAIN	3	YRLONG	YRLONG	SEE MAP	YRLONG	0	Jct Trail 20, mouth of Osprey Creek	Jct Trail 627 T37N R9E S18
632	SMITH BUTTE	3	0	0	SEE MAP	0	0	Enter Road 555	Leave Road 555
633	SMITH RIDGE	3	YRLONG	YRLONG	SEE MAP	YRLONG	0	Jct Trail 634, on Windy Creek	JctTrail 632, end of Road 55
637	JAY POINT LOOKOUT	6	YRLONG	YRLONG	SEE MAP	YRLONG	0	Jct Trail 37	Jay Point Lookout
638	LOOKOUT MONROE	3	YRLONG	YRLONG	SEE MAP	YRLONG	0	Jct Trail 531 Lookout Peak T38N R10E S32	Jct Trail 532 T38N R10E S27
641	HUNGRY POINT	3	YRLONG	YRLONG	SEE MAP	YRLONG	0	Jct Trail 20, mouth of Corral Creek	Jct Trail 20, Upper Weitas Creek
644	WOUNDED DOE RIDGE	6	YRLONG	YRLONG	SEE MAP	YRLONG	YRLONG	Jct Trails 263/39 (Nez Perce NF)	Dead end at California Point
660	LITTLE WEITAS	3	YRLONG	YRLONG	SEE MAP	YRLONG	0	Jct Road 500, in Deep Saddle	Jct Trail 173, mouth of Little Weitas Creek
685	BLACK LAKE	3	YRLONG	YRLONG	SEE MAP	YRLONG	YRLONG	Jct Trail 396, below Black Mtn Lookout	Jct Trail 399
687	PRECEPTOR POINT	3	YRLONG	YRLONG	SEE MAP	YRLONG	0	Jct Road 247 near Canyon WC	Dead end on Perceptor Point
690	MOOSE CREEK	3	YRLONG	YRLONG	SEE MAP	YRLONG	0	Jct Road 5440, Moose Creek	Jct Trail 427, Moose Mtn
705	UPPER DEADMAN	5	YRLONG	10/1-6/1	SEE MAP	YRLONG	0	Jct Trail 192	Jct Road 483, Deadman Saddle
708	PETE KING RIDGE	5	YRLONG	10/1-6/1	SEE MAP	10/1-6/1	0	Jct Road 458, Pete King Creek	Jct Road 460
735	FALLS RESERVOIR LINK	2	YRLONG	YRLONG	SEE MAP	YRLONG	0	Jct Road 4769, Elk Creek Reservoir	Jct Road 1452A, Elk Falls Rec Area
740	ELK CREEK FALLS	2	YRLONG	YRLONG	SEE MAP	YRLONG	0	Jct Trails 740A and 742	Jct Road 1452A / Trail 735,
740-A	UPPER FALLS LOOP	2	YRLONG	YRLONG	SEE MAP	YRLONG	0	Jct Trail 740	Jct Trails 740 and 740-B
740-B	MIDDLE FALLS	2	YRLONG	YRLONG	SEE MAP	YRLONG	0	Jct Trail 740	Jct Trail 740-D
740-C	MIDDLE FALLS OVERLOOK	2	YRLONG	YRLONG	SEE MAP	YRLONG	0	Jct Trail 740-B	Dead end at overlook
740-D	LOWER FALLS EXTENSION	2	YRLONG	YRLONG	SEE MAP	YRLONG	0	Jct Trail 740, at Information Board	Dead end at overlook

ROUTE NUMBER	ROUTE NAME	D I S T R I C T	RESTRICTED VEHICLE and PERIOD "O" Indicates No Restriction "SEE MAP" Indicates an Area-Based Restriction					<i>Clearwater NF Routes and Restrictions from Travel Planning Designated Routes and Date Changes Highlighted.</i>					
												RESTRICTED LOCATION	
			FROM		TO								

Alternative ZCOMM

TRAIL										
740-E	UPPER FALLS OVERLOOK	2	YRLONG	YRLONG	SEE MAP	YRLONG	0	Jct Trail 740-A	Dead end at overlook	
747	UPPER BASIN INTERPRETIVE	2	YRLONG	YRLONG	SEE MAP	YRLONG	0	Jct Road 382, Elk Creek.	Jct Road 382, Elk Creek.	
748	GIANT RED CEDAR	2	YRLONG	YRLONG	SEE MAP	YRLONG	0	Jct Road 4764, Elk Creek.	Jct Road 4764, Elk Creek.	
748-A	GIANT RED CEDAR	2	YRLONG	YRLONG	SEE MAP	YRLONG	0	Jct Trail 748	Jct Trail 748-B	
748-B	GIANT RED CEDAR	2	YRLONG	YRLONG	SEE MAP	YRLONG	0	Jct Trail 748	Dead end at view point	
748-C	GIANT RED CEDAR	2	YRLONG	YRLONG	SEE MAP	YRLONG	0	Jct Trail 748-A	Jct Trail 748	
748-D	GIANT RED CEDAR	2	YRLONG	YRLONG	SEE MAP	YRLONG	0	Jct Trail 748-A	Dead end at base of overpass	
749	MORRIS CREEK CEDAR GRO	2	YRLONG	YRLONG	SEE MAP	YRLONG	0	Jct Road 196, Morris Creek	Jct Road 196, Morris Creek	
750	JIM E. DEWEY	2	YRLONG	YRLONG	YRLONG	YRLONG	0	Jct Road 447B in Laird Park CG	Jct Road 447B in Laird Park CG	
763	EAST FORK GOLD CREEK	2	YRLONG	10/1-6/1	SEE MAP	10/1-6/1	0	Jct Road 770, mouth of East Fork	Jct Trail 215, Lost Wheelbarrow	
765	POTLATCH CANYON	2	YRLONG	YRLONG	SEE MAP	YRLONG	0	Jct Road 1963 mouth of Meadow Creek	Jct Road 1963 mouth of Meadow Creek	
767	FEATHER CREEK	2	YRLONG	YRLONG	SEE MAP	YRLONG	0	Jct Road 789	Jct Trail 136	
789	DEVOTO GROVE	6	YRLONG	YRLONG	YRLONG	YRLONG	YRLONG	Jct US Hwy 12 South East side	Jct US Hwy 12 South East side	
789-A	DEVOTO GROVE	6	YRLONG	YRLONG	YRLONG	YRLONG	YRLONG	Jct US Hwy 12, North West side	Jct US Hwy 12, North West side	
790	LOLO PASS WETLANDS	6	YRLONG	YRLONG	YRLONG	YRLONG	YRLONG	Jct Road 1602, Lolo Pass Visitor Center	Loops back to itself at footbridge	
790-A	GLADE CREEK CONNECTION	6	YRLONG	YRLONG	YRLONG	YRLONG	YRLONG	Jct Trail 790	Jct Road 5670	
800	HORSESHOE LAKE	6	YRLONG	0	SEE MAP	0	0	Jct Road 588	Dead end at Horseshoe Lake	
810	NORTH RIVER	3	YRLONG	0	SEE MAP	0	0	Jct Trail 815 (Roads 5425/5425A)	Jct Trail 811 (Road 250)	
811	SOUTH RIVER	3	0	0	SEE MAP	0	0	Jct Trail 811, Road 5425	Gate	
811	SOUTH RIVER	3	10/1-6/15	0	SEE MAP	0	0	Gate	Jct Trails 812 / 811-A	
811-A	HIDDEN CREEK OVERLOOK	3	YRLONG	0	SEE MAP	0	0	Jct Trails 811 / 812, Comet Creek Landing	Dead end at old landing - overlook	
812	COMET CREEK	3	YRLONG	0	SEE MAP	0	0	Jct Trail 811 (Road 729) Comet Creek	Jct Trail 813 (Road 734-D)	
813	DECEPTION SADDLE	3	10/1-6/15	0	SEE MAP	0	0	Jct Trail 812	Jct Roads 734-B / 734, at gate	
813	DECEPTION SADDLE	3	0	0	SEE MAP	0	0	Jct Roads 734-B/ 734, at gate	Jct Trail 814 / Road 74528	
814	SPRING HILL	3	YRLONG	0	SEE MAP	0	0	Jct Trail 813 (Roads 735/74528)	Jct Trail 815 (Roads. 250/5441)	
815	CEDARS	3	0	0	SEE MAP	0	0	Jct Trail 814 (Roads. 250/5441)	Jct Trail 810 (Roads 5425/5425A)	

D I S T R I C T	RESTRICTED VEHICLE and PERIOD "O" Indicates No Restriction "SEE MAP" Indicates an Area-Based Restriction				
					

Clearwater NF Routes and Restrictions from Travel Planning Designated Routes and Date Changes Highlighted.

ROUTE NUMBER	ROUTE NAME	RESTRICTED LOCATION						
		FROM						TO

Alternative ZCOMM

TRAIL

816	JUNGLE POINT	3	YRLONG	0	SEE MAP	0	0	Jct Trail 814 (Roads 5438/5438A)	Jct Road 735
850	SHELL DESERT	5	YRLONG	10/1-6/1	YRLONG	10/1-6/1	0	Jct Road 100, W. side Musselshell	Jct Trail 854
851	SHELL DESERT B	5	YRLONG	10/1-6/1	YRLONG	10/1-6/1	0	Jct Trail 850	Jct Trail 855
852	SHELL DESERT C	5	YRLONG	10/1-6/1	YRLONG	10/1-6/1	0	Jct Trail 850	Jct Trail 856
853	SHELL DESERT D	5	YRLONG	10/1-6/1	YRLONG	10/1-6/1	0	Jct Road 100 E.side Musselshell	Jct Trail 854
854	OLD MUSSELHELL	5	YRLONG	10/1-6/1	YRLONG	10/1-6/1	0	Jct Road 100, near Musselshell	Jct Road 100, Section Six Bridge
855	SHELL CONTOUR A	5	YRLONG	10/1-6/1	YRLONG	10/1-6/1	0	Jct Trail 854	Jct Trail 851
856	SHELL CONTOUR B	5	YRLONG	10/1-6/1	YRLONG	10/1-6/1	0	Jct Trail 851	Jct Trail 854
857	SHELL CONTOUR C	5	YRLONG	10/1-6/1	YRLONG	10/1-6/1	0	Jct Trail 856	Jct Trail 854
902	JEANETTE LAKE	6	YRLONG	YRLONG	SEE MAP	YRLONG	YRLONG	Jct Trail 4 on Big Sand Creek	Dead end at Jeanette Lake
903	DAN RIDGE	6	YRLONG	YRLONG	SEE MAP	YRLONG	YRLONG	Jct Trail 50, Colt Creek Packbridge	Wilderness Bdy T36N,R15E
903	DAN RIDGE	6	YRLONG	YRLONG	SEE MAP	YRLONG	YRLONG	Wilderness Bdy	Dan Ridge Lookout
905	GRAVE PEAK	6	YRLONG	YRLONG	SEE MAP	YRLONG	YRLONG	Jct Trail 45 at Friday Pass	Dead end at Grave Peak Lookout
906	FROG PEAK	6	YRLONG	YRLONG	SEE MAP	YRLONG	YRLONG	Jct Trail 4, Big Sand Lake	Jct Trail 10. Hidden Peak
914	CRAB CREEK	6	YRLONG	YRLONG	SEE MAP	YRLONG	YRLONG	Jct Trail 47	Jct Trails 59/70/99 on Storm Creek
917	PEDRO RIDGE	6	YRLONG	YRLONG	SEE MAP	YRLONG	YRLONG	Jct Trail 49, Warm Springs Creek	Jct Trails 60 and 213
919	POST OFFICE RIDGE	6	YRLONG	0	SEE MAP	YRLONG	0	Jct Road 564, mouth of Post Office Creek	Jct Road 565, Jerry Johnson
939	MAPLE LAKE LOOKOUT	6	YRLONG	YRLONG	SEE MAP	YRLONG	YRLONG	Jct Trail 486 on Cedar Creek	Jct Trails 469 / 492, Maple Lake
940	RUDD-MOORE LAKES	6	YRLONG	0	SEE MAP	YRLONG	0	Jct Road 112, Brushy Fork	Jct Road 369, Beaver Ridge Lookout
1020	SEVEN MILE POINT	3	YRLONG	YRLONG	SEE MAP	YRLONG	0	Jct Road 5227A T37N R8E S7	Jct Road 5240B T37N R8E S6
1060	BARNARD CREEK	3	YRLONG	YRLONG	SEE MAP	YRLONG	0	Jct Trail106 T39N R10E S27	Jct Trail531 T38N R10E S2
1091	COLGATE LICKS	6	YRLONG	YRLONG	YRLONG	YRLONG	YRLONG	Jct US Hwy 12	Jct US Hwy 12
2150	DUTCH RIDGE	5	YRLONG	YRLONG	SEE MAP	YRLONG	YRLONG	Jct US Hwy 12 mouth of Dutch Creek	Jct Trail 247 near Long Lake
2210	ROCK CREEK	5	YRLONG	YRLONG	SEE MAP	YRLONG	YRLONG	Jct Trail 211 mouth of Huckleberry Creek	Jct Trail 220, above Lottie Lake
2230	FISH BUTTE	5	YRLONG	10/1-6/1	SEE MAP	YRLONG	0	Jct Trail 2	Jct Road 483 at Fish Butte Saddle
2240	FISH CREEK	5	YRLONG	10/1-6/1	SEE MAP	YRLONG	0	Jct Road 462 near mouth of Fish Creek	Jct Trail 229

RESTRICTED VEHICLE and PERIOD
 "O" Indicates No Restriction
 "SEE MAP" Indicates an Area-Based Restriction

				
---	---	---	---	---

*Clearwater NF Routes and Restrictions from Travel Planning
 Designated Routes and Date Changes Highlighted.*

ROUTE NUMBER	ROUTE NAME	D	I	S	T	R	I	C	T	RESTRICTED LOCATION	
										FROM	TO

Alternative ZCOMM

TRAIL

2240	FISH CREEK	5	YRLONG	10/1-6/1	SEE MAP	YRLONG	0	Jct Trail 229	Jct Tr 225, Ceonothus Creek
2240	FISH CREEK	5	YRLONG	YRLONG	SEE MAP	YRLONG	0	Jct Trail 225 Ceonothus Creek	Mouth of Camel Creek
2240	FISH CREEK	5	YRLONG	YRLONG	SEE MAP	YRLONG	0	Mouth of Camel Creek	Jct Road 5547 near Mex Mtn WC
3610	DISALTO CREEK	2	YRLONG	11/1-5/1	SEE MAP	11/1-5/1	0	Jct Road 381, mouth of Disalto Creek	Jct Trail 330
5010	CAMP MOOSE HORN A	5	YRLONG	0	SEE MAP	0	0	Jct Road 5550	Four Bit Creek Drainage
5041	CAMP MOOSE HORN B	5	YRLONG	0	SEE MAP	0	0	Jct Road 101	Four Bit Creek Drainage
5320	NEVER AGAIN RIDGE	3	YRLONG	YRLONG	SEE MAP	YRLONG	0	Jct Trail 532 T38N R11E S8	Jct Trail 531 T38N R11E S6
5550	CAMP MOOSE HORN	5	YRLONG	0	SEE MAP	0	0	Jct Road 101 at Canyon Junction	Jct 101 near Walde
7600	LITTLE BOULDER CAMPGRO	2	YRLONG	YRLONG	YRLONG	YRLONG	0	Jct Road 1963A, Little Boulder CG	Jct Road 1963A, Little Boulder CG
8301	NO NAME RIDGE CONNECTO	3	YRLONG	0	SEE MAP	0	0	Jct Road 5322 T40N R7E S32	Jct Road 6021 T40N R7E S33
8302	JADE	3	YRLONG	0	SEE MAP	0	0	Jct Road 6051 T 40N R7E S33	Jct Road 5379
8303	CEDAR BREAKS	3	YRLONG	0	SEE MAP	0	0	Jct Road 6013 MP 0.5 T 39N R7E S6	Jct Road 6012 T39N R7E S5
8304	BROKEN SADDLE	3	YRLONG	0	SEE MAP	0	0	Jct Road 683 / 6015 Deadhorse Saddle	Jct Road 6013 T39N R7E S7
8305	HOOK LODGE CONNECTOR	3	YRLONG	0	SEE MAP	0	0	Jct Road 74205 T38N R7E S6	Jct Road 670
8306	TUMBLE STUMBLE	3	YRLONG	0	SEE MAP	0	0	Jct Road 722 T39N R7E S32	Jct Road 5303-A T39N R7E S31
8307	HOOK LODGE SWITCHBACK	3	YRLONG	0	SEE MAP	0	0	Jct Road 5213 T 39N R7E S32	Jct Road 5213
8308	HOOK LODGE SWITCHBACK	3	YRLONG	0	SEE MAP	0	0	Jct Road 5213 T38N R7E S6	Jct Road 5213
9001	WEITAS MIDDLE	3	YRLONG	YRLONG	SEE MAP	YRLONG	0	Jct Road 557 near Weitas Butte	Jct Road 103 T36N R8E S9
9005	BENNETT CREEK	3	YRLONG	YRLONG	SEE MAP	YRLONG	0	Jct Trail 20 T37N R8E S26	Jct Trail 627 T7N R9E S18
9006	HIGGINS HUMP HILL CLIMB	5	YRLONG	YRLONG	SEE MAP	YRLONG	0		
9007	HIGGINS HUMP	5	YRLONG	YRLONG	SEE MAP	YRLONG	0		
9008	HIGGINS HUMP CONNECTOR	5	YRLONG	YRLONG	SEE MAP	YRLONG	0		
9009	RYE PATCH CREEK CONNEC	5	YRLONG	YRLONG	SEE MAP	YRLONG	0		
9010	SOUTH WALDE CONNECTOR	5	YRLONG	YRLONG	SEE MAP	YRLONG	0		
9011	EAST WALDE CONNECTOR	5	YRLONG	YRLONG	SEE MAP	YRLONG	0		
9012	SWEDE CREEK CONNECTOR	5	YRLONG	0	SEE MAP	0	0	End Road 5102-D T35N R6E S7	Jct Road 5140