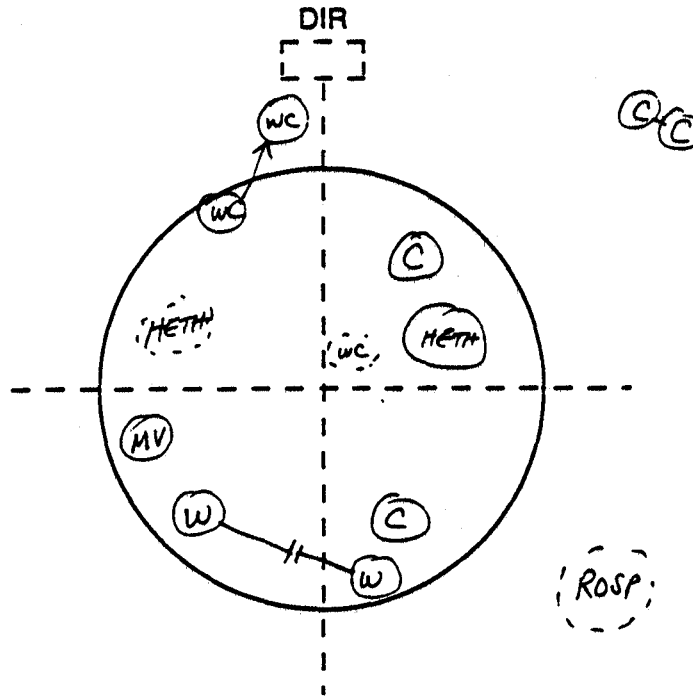


Appendix A--Field sheets, involving mapping of birds and the use of 'tick' marks.

POINT COUNT LOCATION MAPPING



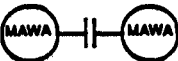


CA	MTS	HASTA	BEVA	6	17	1992	2
STATE	REGION		STATION	MONTH	DAY	YEAR	POINT

TIME			







MAPPING SYMBOLS

CODE

- S  Position of singing male
- S  Approximate position of singing male
- S  Simultaneous song of 2 males
- S  Known change in position
- S  Assumed change in position
- N MAWA \* Nest

CODE

- M  Male observed
- F  Female observed
- C  Calling, sex unknown
- P  Pair together assumed mated
- O MAWA Observed, sex unknown

### POINT COUNT DATA FORM

CA
MTSHASTA
BEVA
6
17
1992
2  
 STATE REGION STATION MONTH DAY YEAR VISIT NUMBER

PT. NUMBER	TIME	SPECIES	≤ 50 M		> 50 m		FLY-OVERS	
			0-3 MIN	3-5 MIN	0-3 MIN	3-5 MIN	0-3 MIN	3-5 MIN
1	0540	MTCH	" 2		" 2	" 2		
		HETH	" 2					
		MWSP	" 3					
		ROSP		' 1	' 1			
		BEWR	" 2					
2	0552	RTHA	" 5				' 1	
		MTCH	" 2	' 1		' 1		
		RCKI	" 3	' 1				
		RECR			' 1			
		MWSP	' 1					
3	0559	FO SP		" 2				
		HETH	" 3					
		SSHA					' 1	
		MWSP	" 2			' 1		

3/28/92