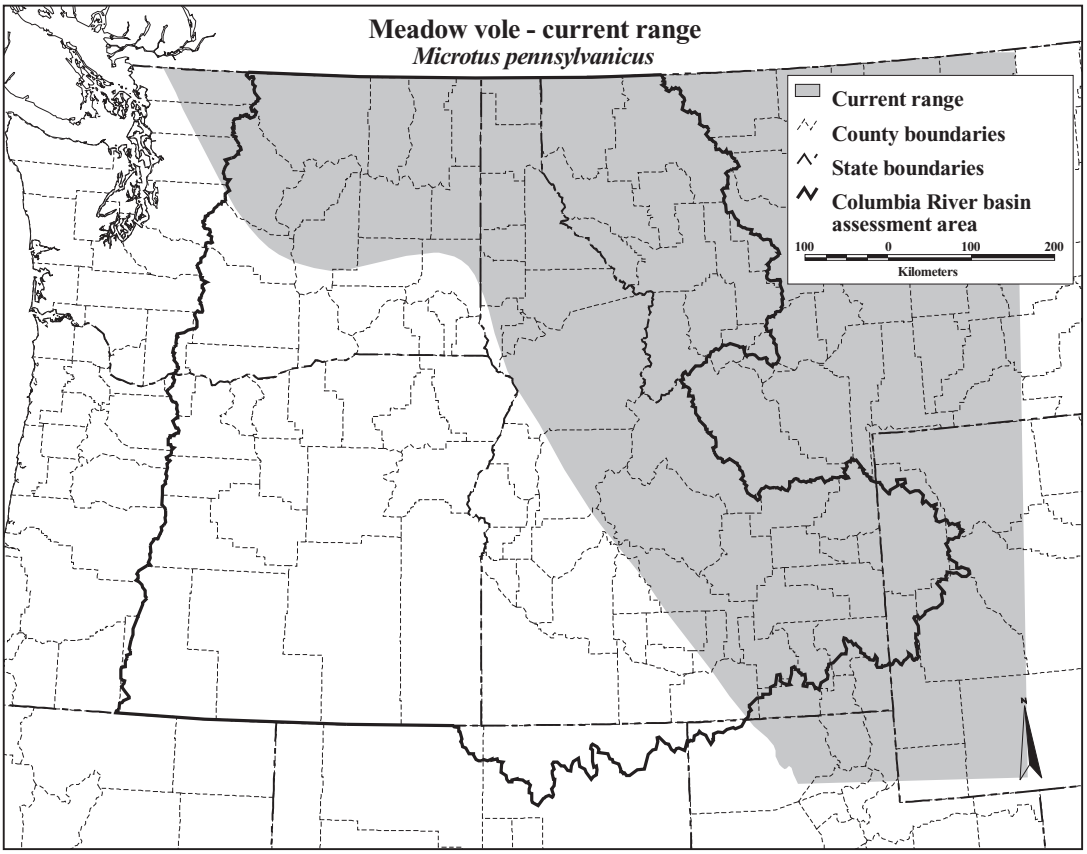
Meadow vole - current range
Microtus pennsylvanicus
Current range
County boundaries
State boundaries
Columbia River basin assessment area
100
0
100
200
Kilometers

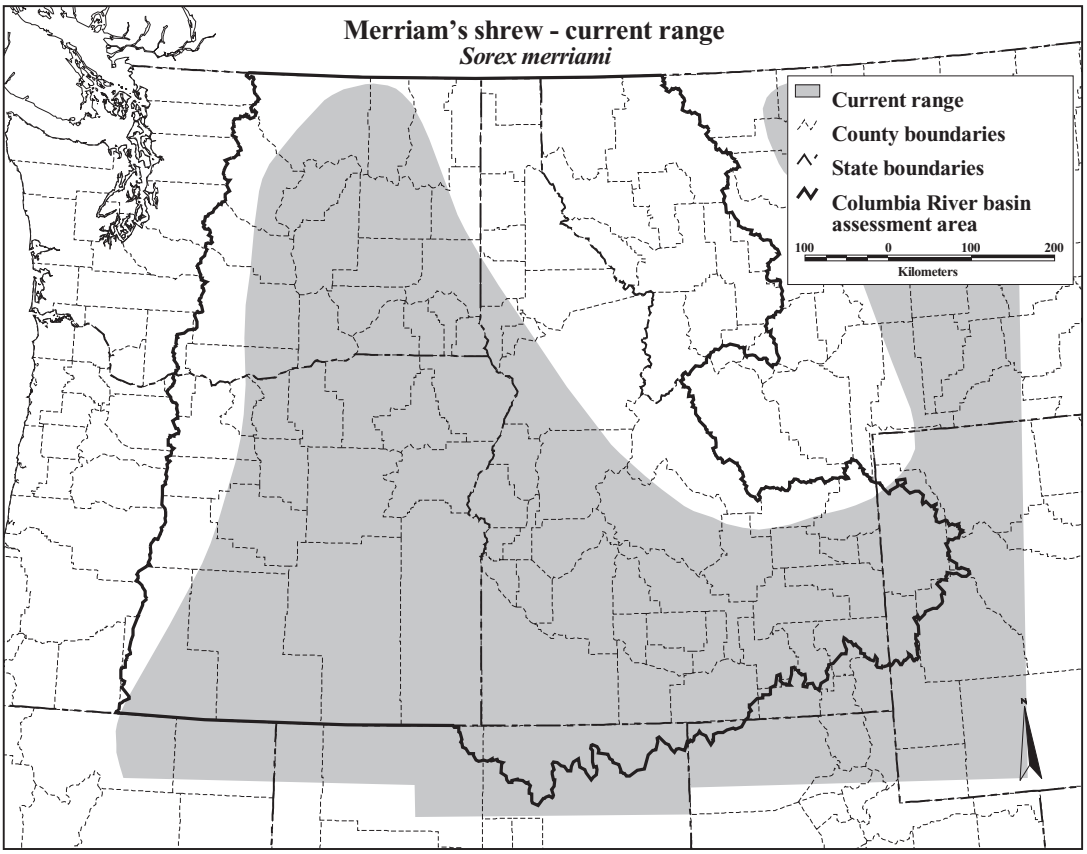
Merriam's shrew - current range
Sorex merriami
Current range
County boundaries
State boundaries
Columbia River basin assessment area
100
0
100
200
Kilometers

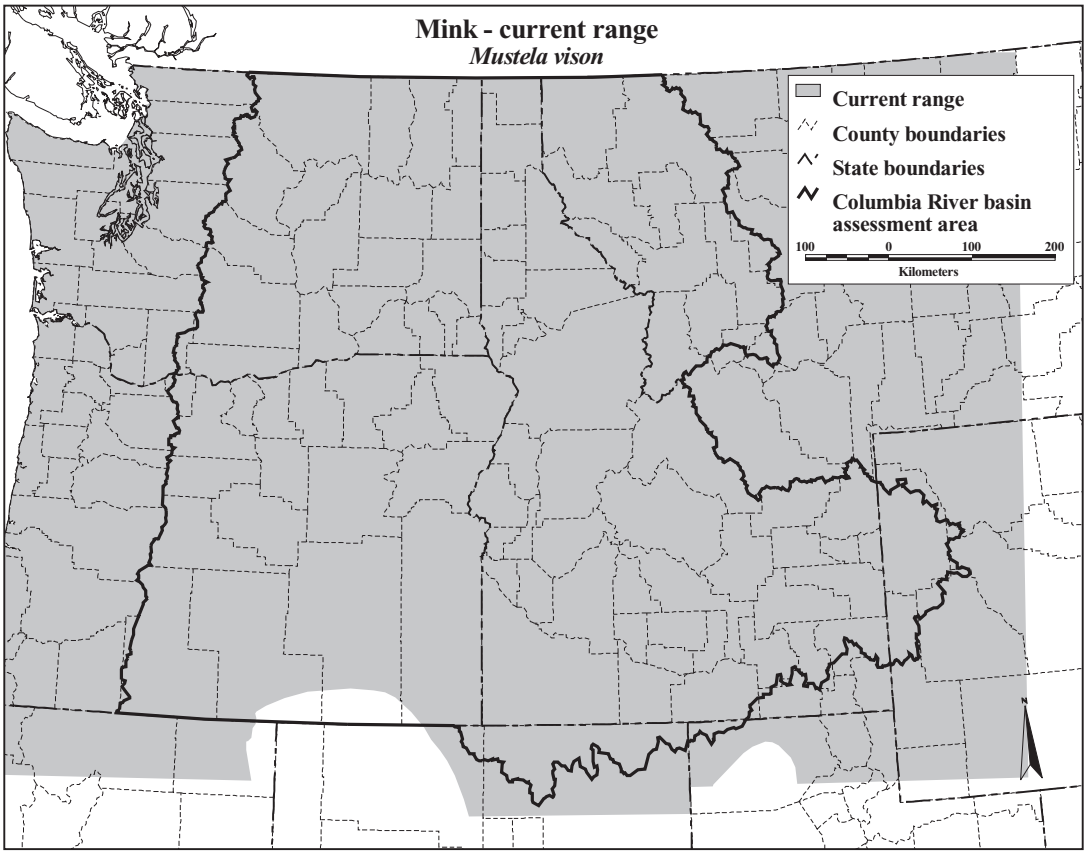
Mink - current range
Mustela vison
Current range
County boundaries
State boundaries
Columbia River basin assessment area
100 0 100 200
Kilometers

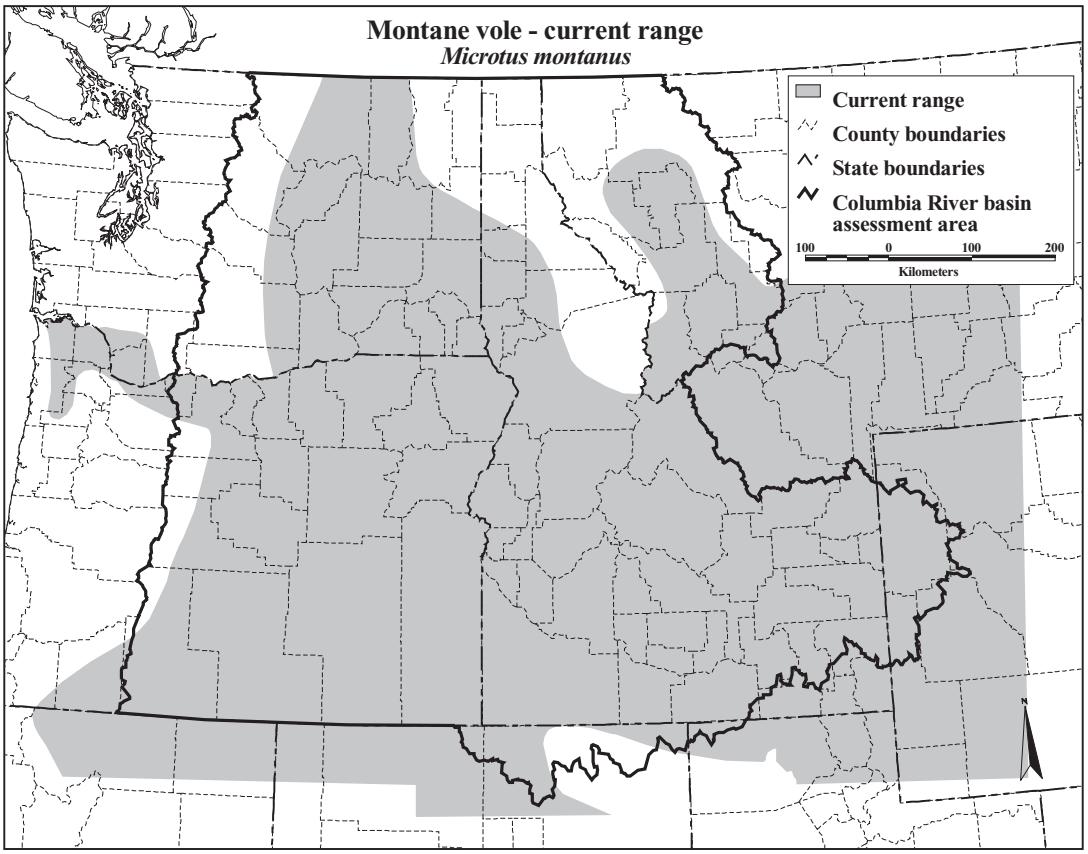
Montane vole - current range
Microtus montanus
Current range
County boundaries
State boundaries
Columbia River basin assessment area
100 0 100 200
Kilometers

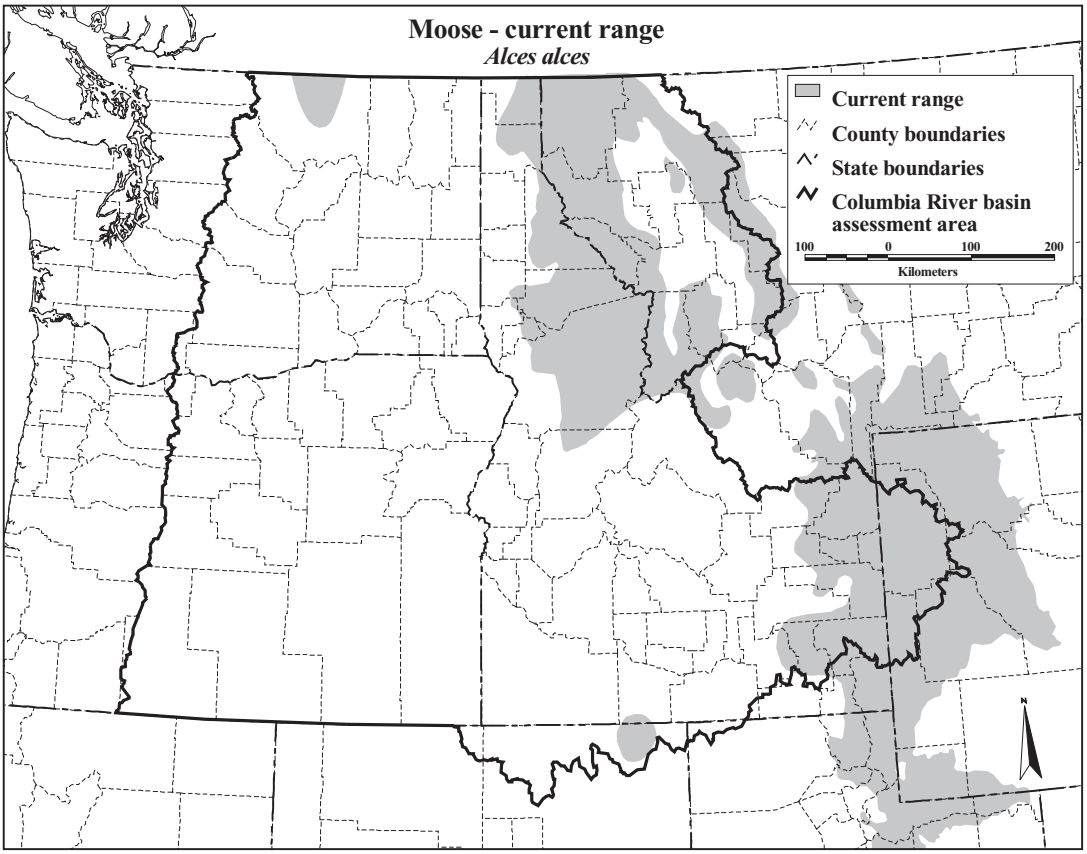
Moose - current range
Alces alces
Current range
County boundaries
State boundaries
Columbia River basin assessment area
100 0 100 200
Kilometers
N

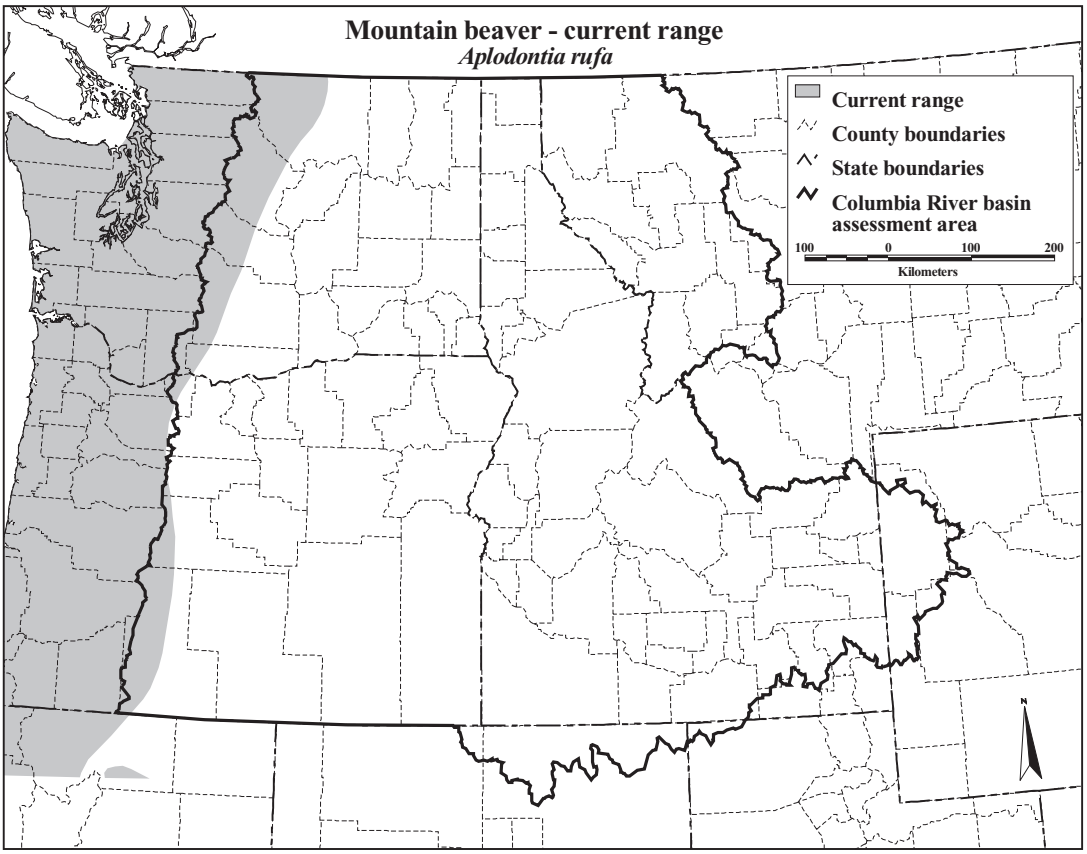
Mountain beaver - current range
Aplodontia rufa
Current range
County boundaries
State boundaries
Columbia River basin assessment area
100 0 100 200
Kilometers
N

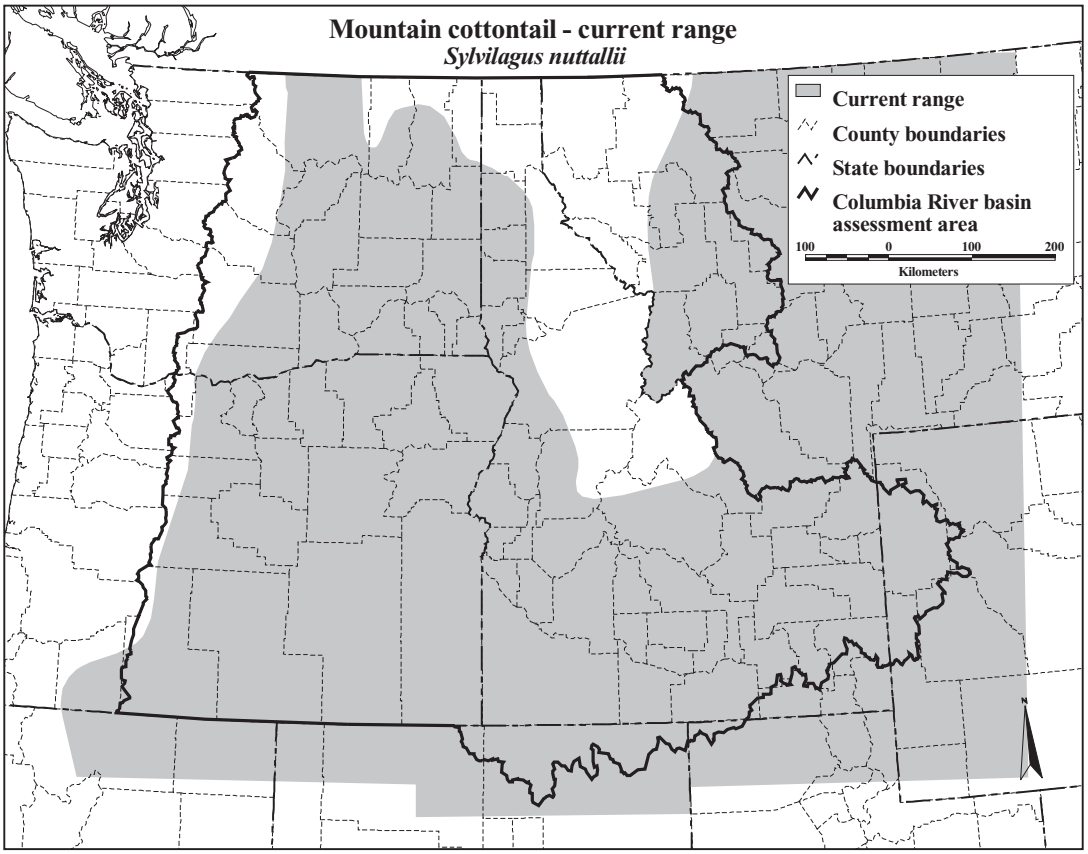
Mountain cottontail - current range
Sylvilagus nuttallii
Current range
County boundaries
State boundaries
Columbia River basin assessment area
100 0 100 200
Kilometers

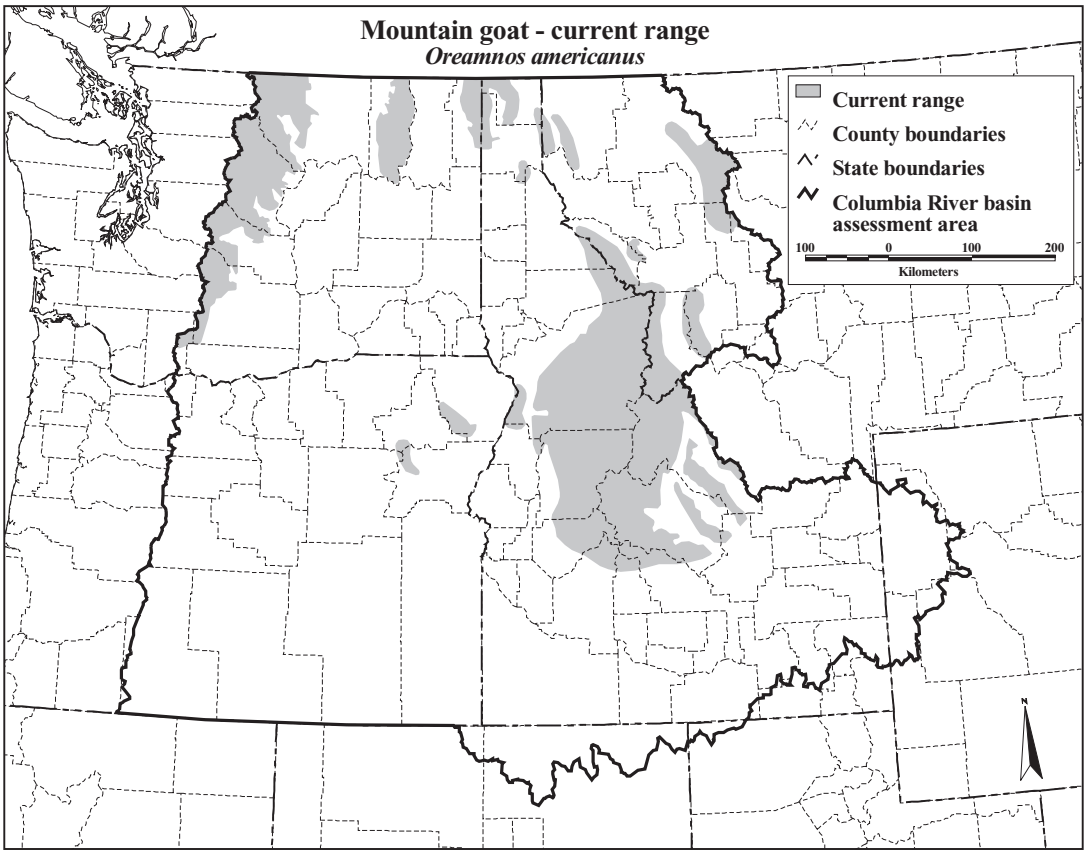
Mountain goat - current range
Oreamnos americanus
Current range
County boundaries
State boundaries
Columbia River basin assessment area
100 0 100 200
Kilometers

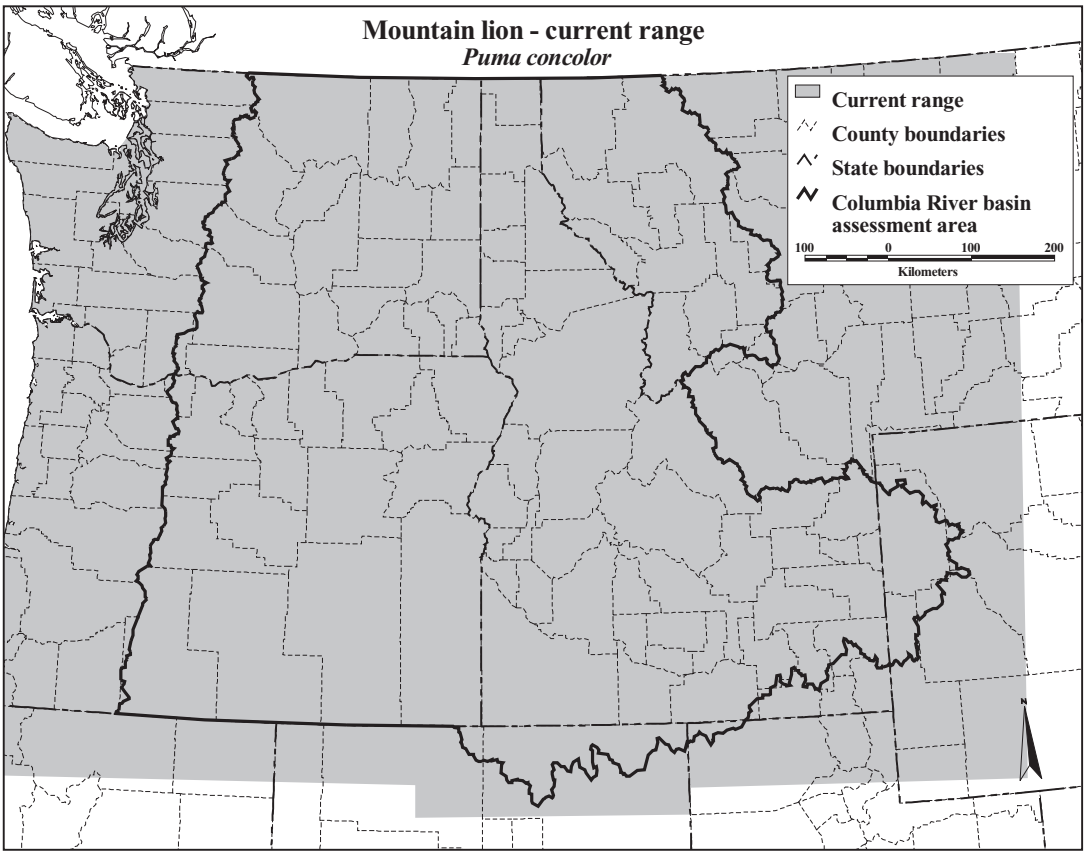
Mountain lion - current range
Puma concolor
Current range
County boundaries
State boundaries
Columbia River basin assessment area
100
0
100
200
Kilometers

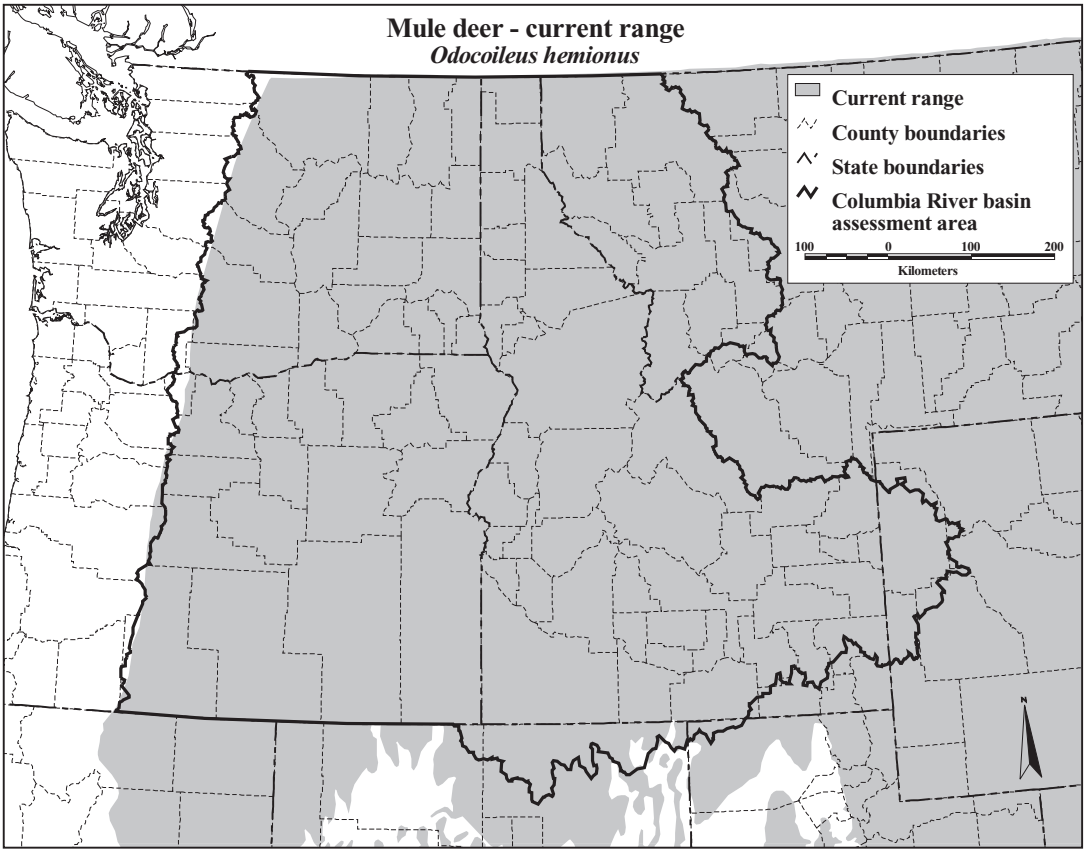
Mule deer - current range
Odocoileus hemionus
Current range
County boundaries
State boundaries
Columbia River basin assessment area
100
0
100
200
Kilometers

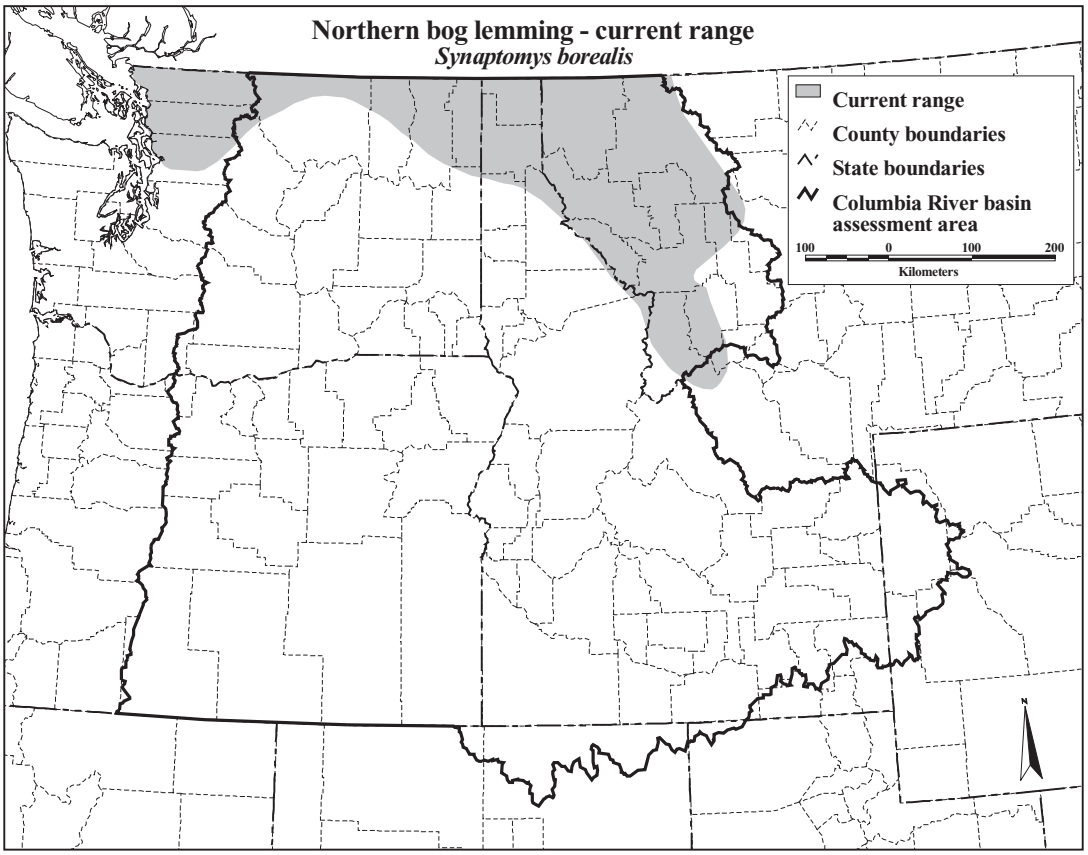
Northern bog lemming - current range
Synaptomys borealis
Current range
County boundaries
State boundaries
Columbia River basin assessment area
100 0 100 200
Kilometers
N

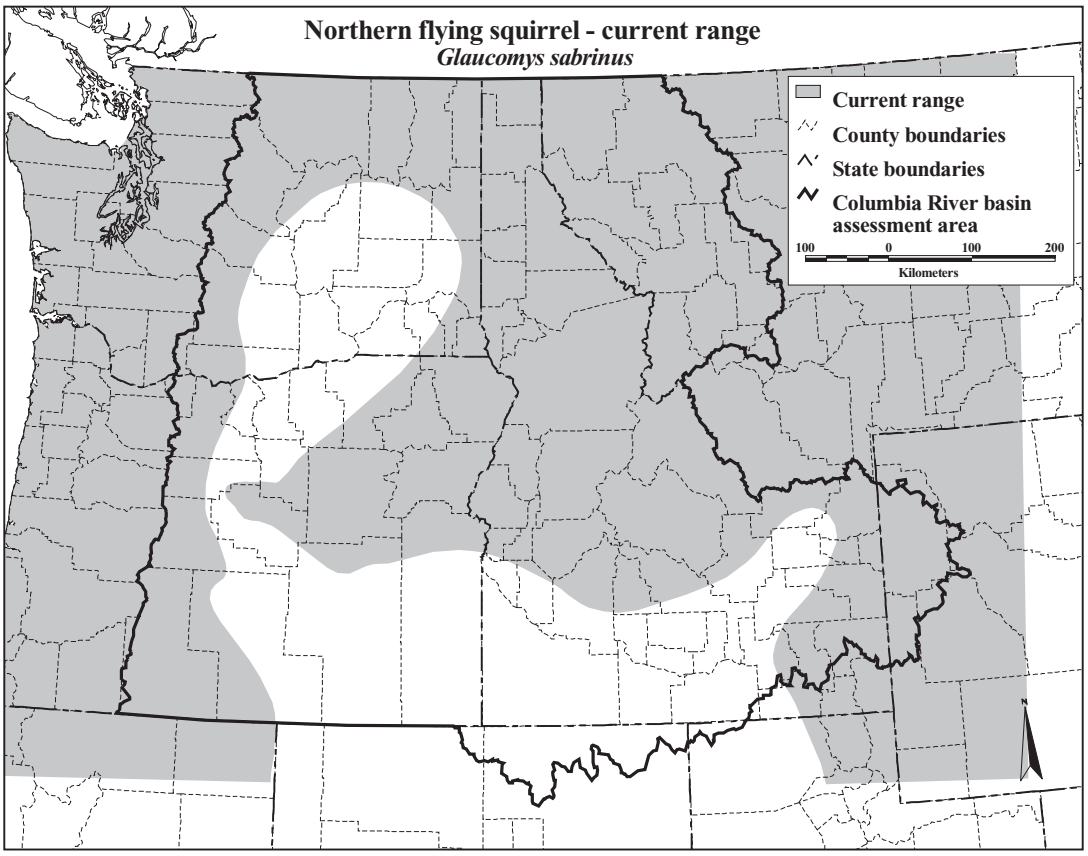
Northern flying squirrel - current range
Glaucomys sabrinus
Current range
County boundaries
State boundaries
Columbia River basin assessment area
100 0 100 200
Kilometers
N

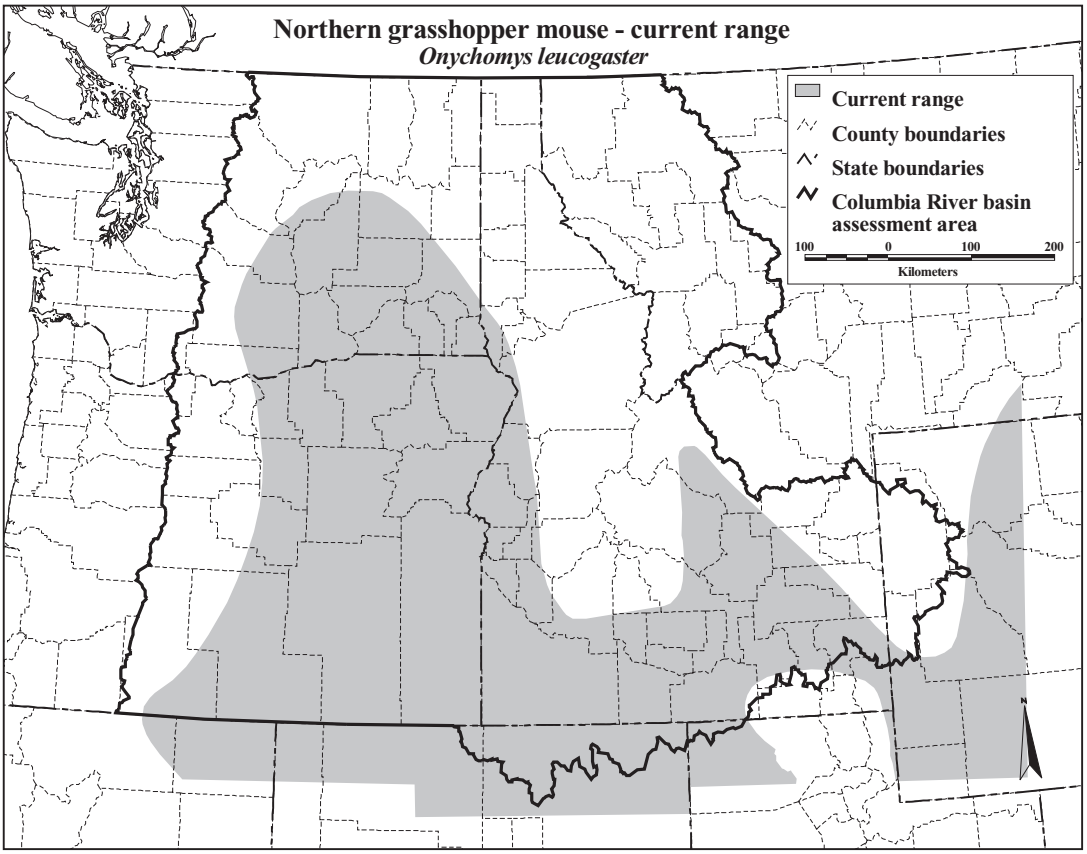
Northern grasshopper mouse - current range
Onychomys leucogaster
Current range
County boundaries
State boundaries
Columbia River basin assessment area
100
0
100
200
Kilometers

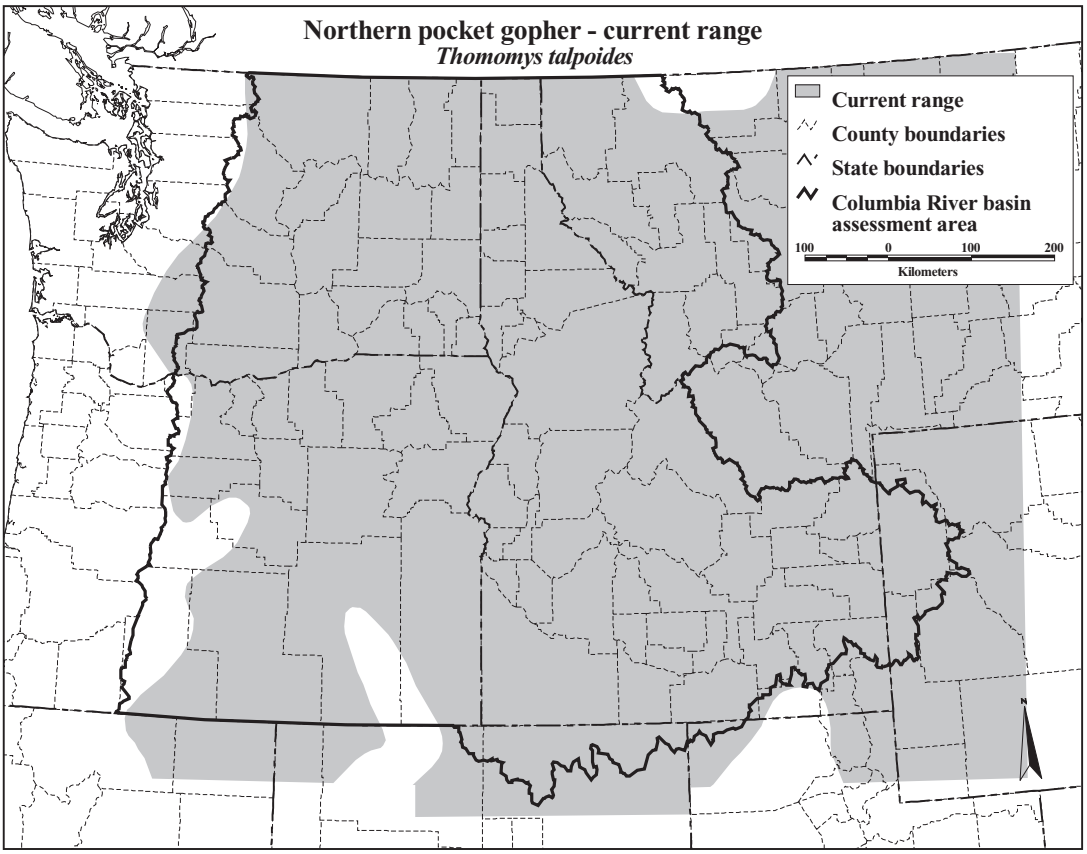
Northern pocket gopher - current range
Thomomys talpoides
Current range
County boundaries
State boundaries
Columbia River basin assessment area
100
0
100
200
Kilometers

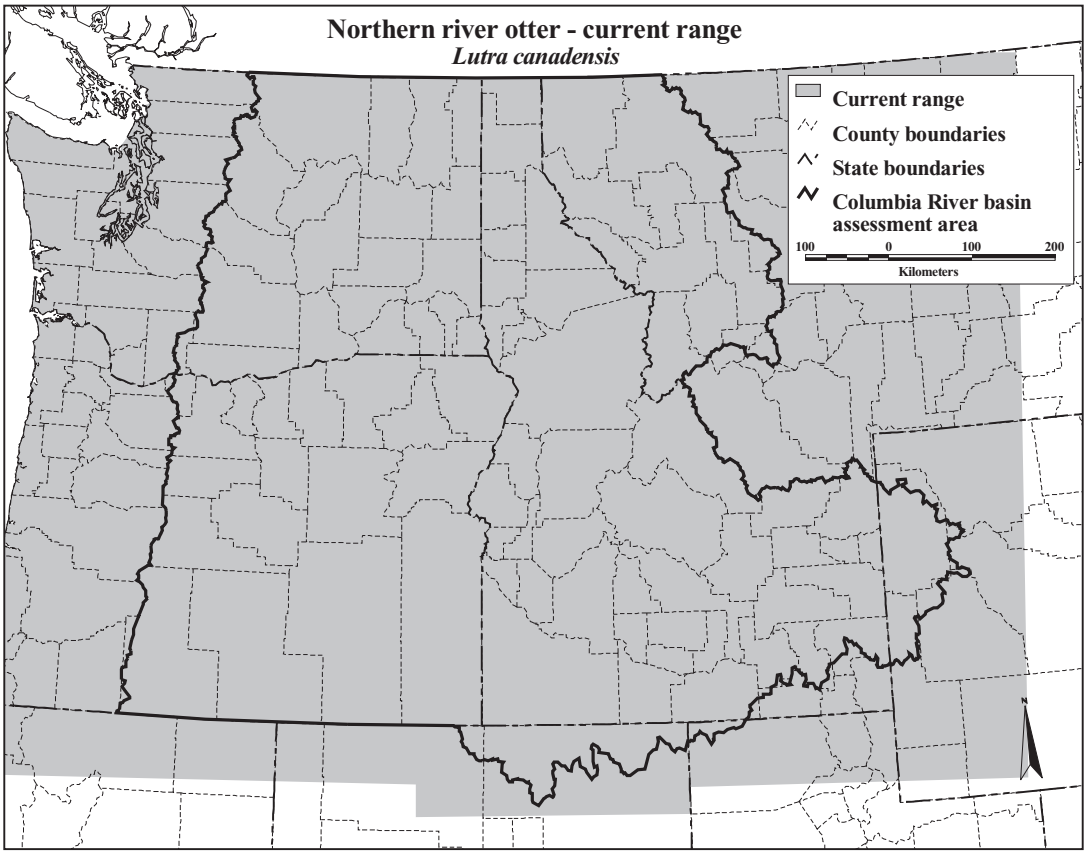
Northern river otter - current range
Lutra canadensis
Current range
County boundaries
State boundaries
Columbia River basin assessment area
100 0 100 200
Kilometers

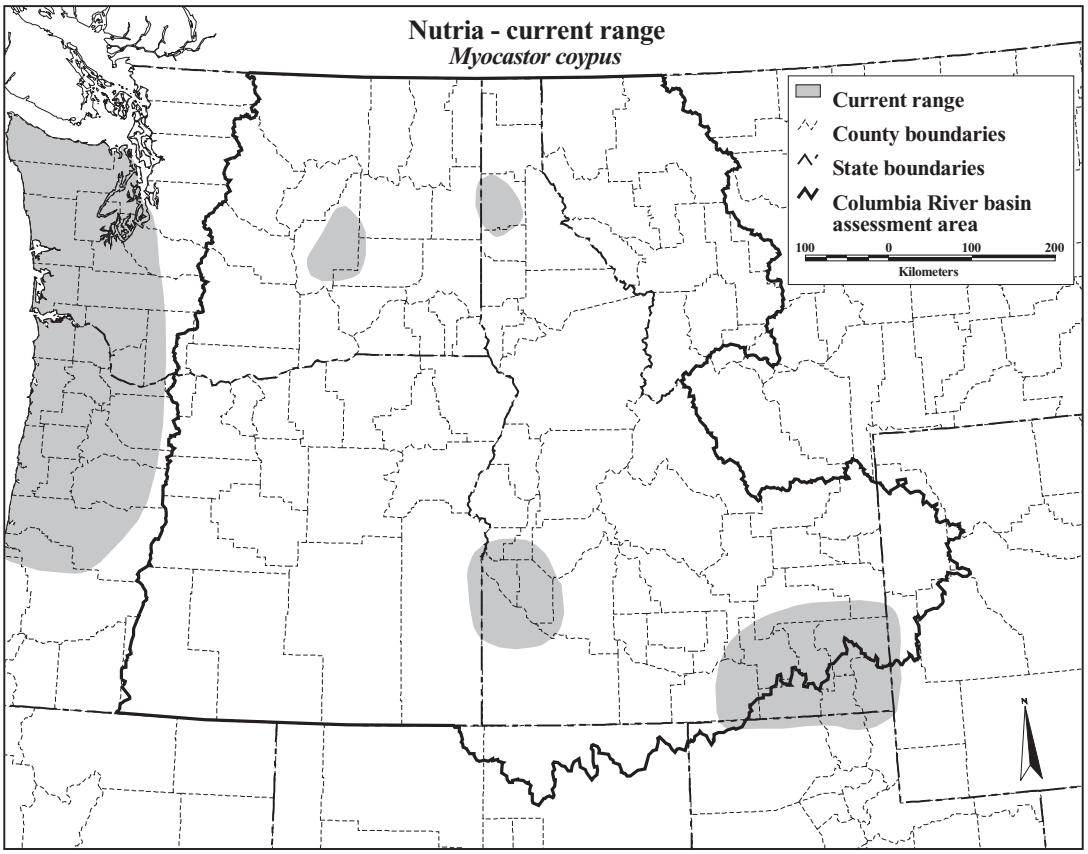
Nutria - current range
Myocastor coypus
Current range
County boundaries
State boundaries
Columbia River basin assessment area
100 0 100 200
Kilometers

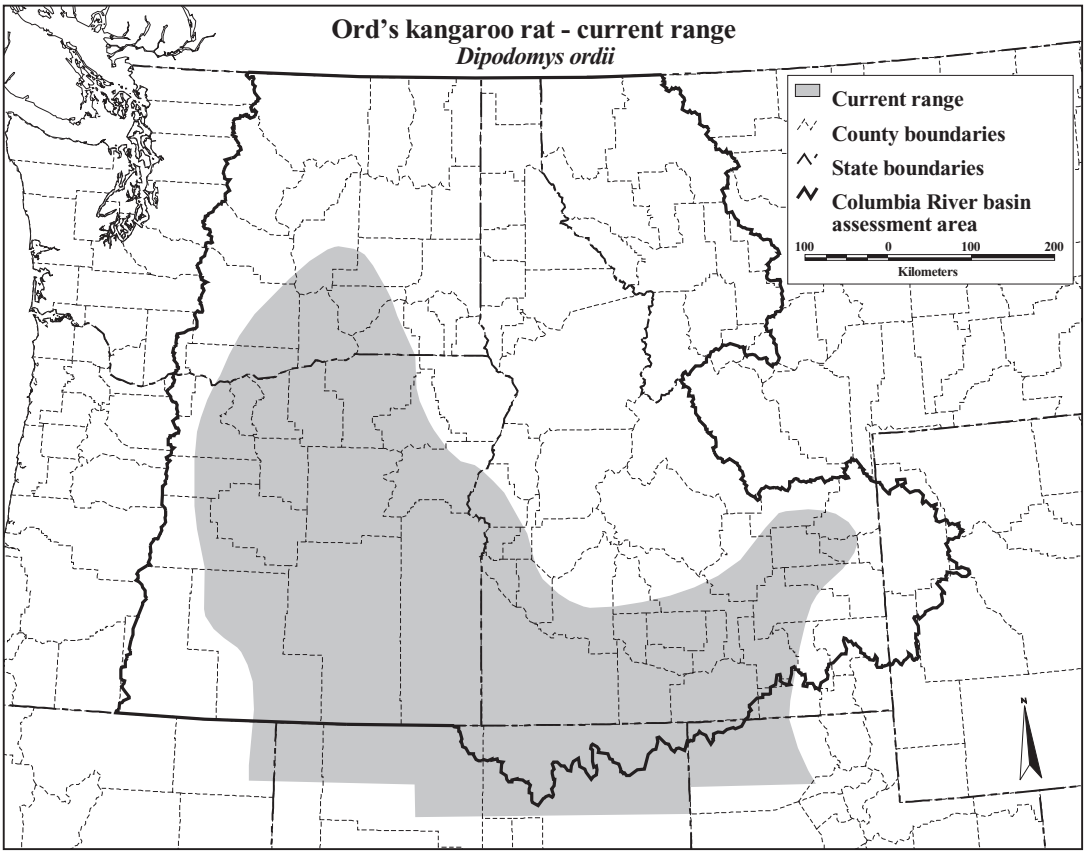
Ord's kangaroo rat - current range
Dipodomys ordii
Current range
County boundaries
State boundaries
Columbia River basin assessment area
100 0 100 200
Kilometers
N

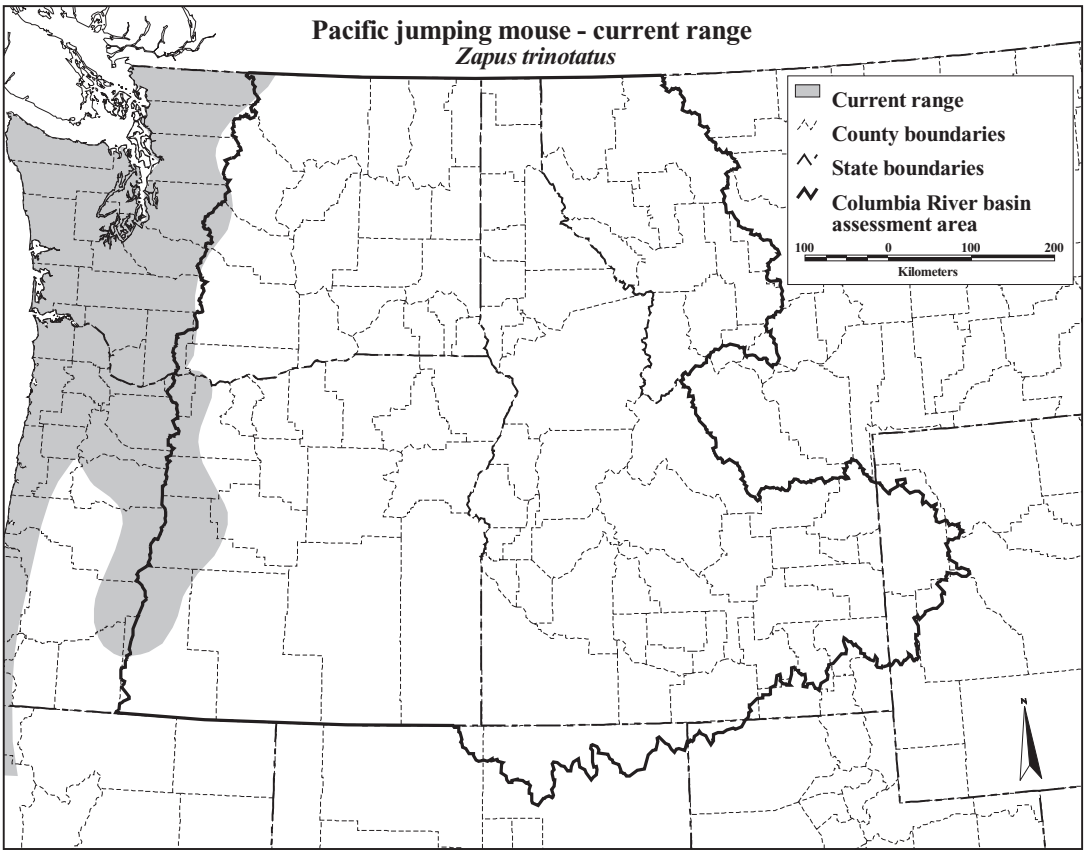
Pacific jumping mouse - current range
Zapus trinotatus
Current range
County boundaries
State boundaries
Columbia River basin assessment area
100 0 100 200
Kilometers
N

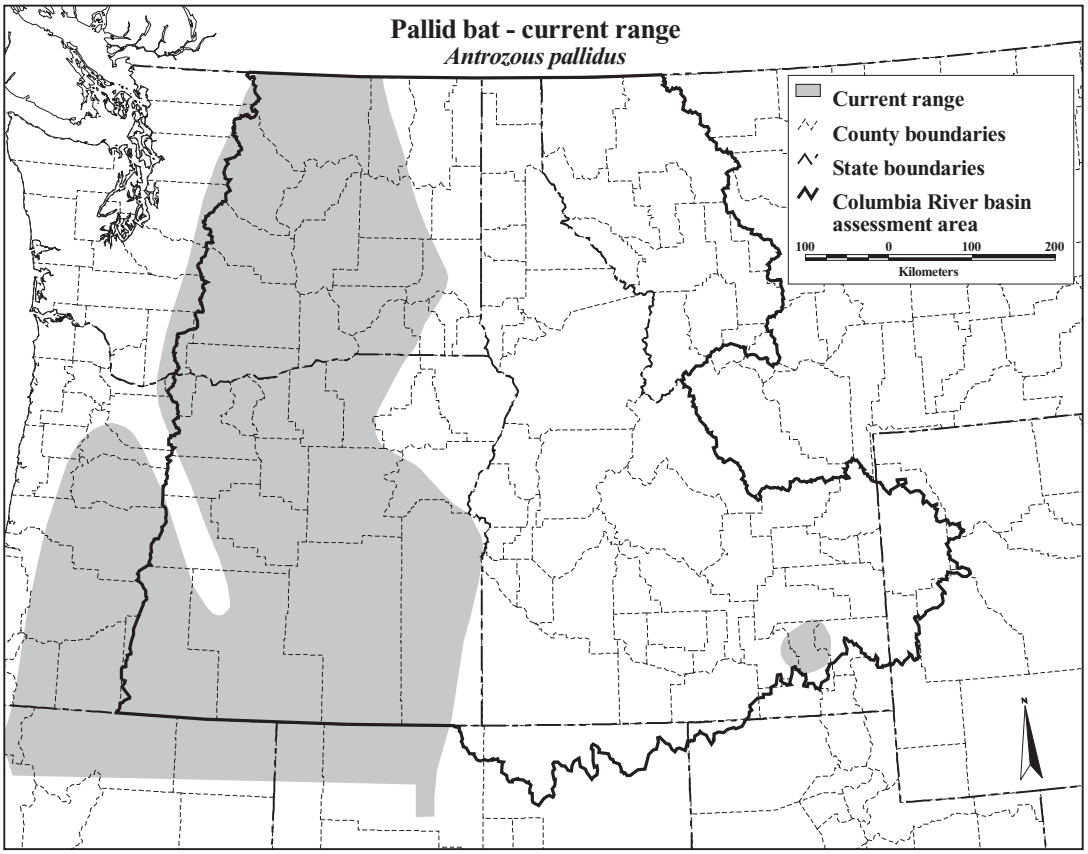
Pallid bat - current range
Antrozous pallidus
Current range
County boundaries
State boundaries
Columbia River basin assessment area
100
0
100
200
Kilometers
N

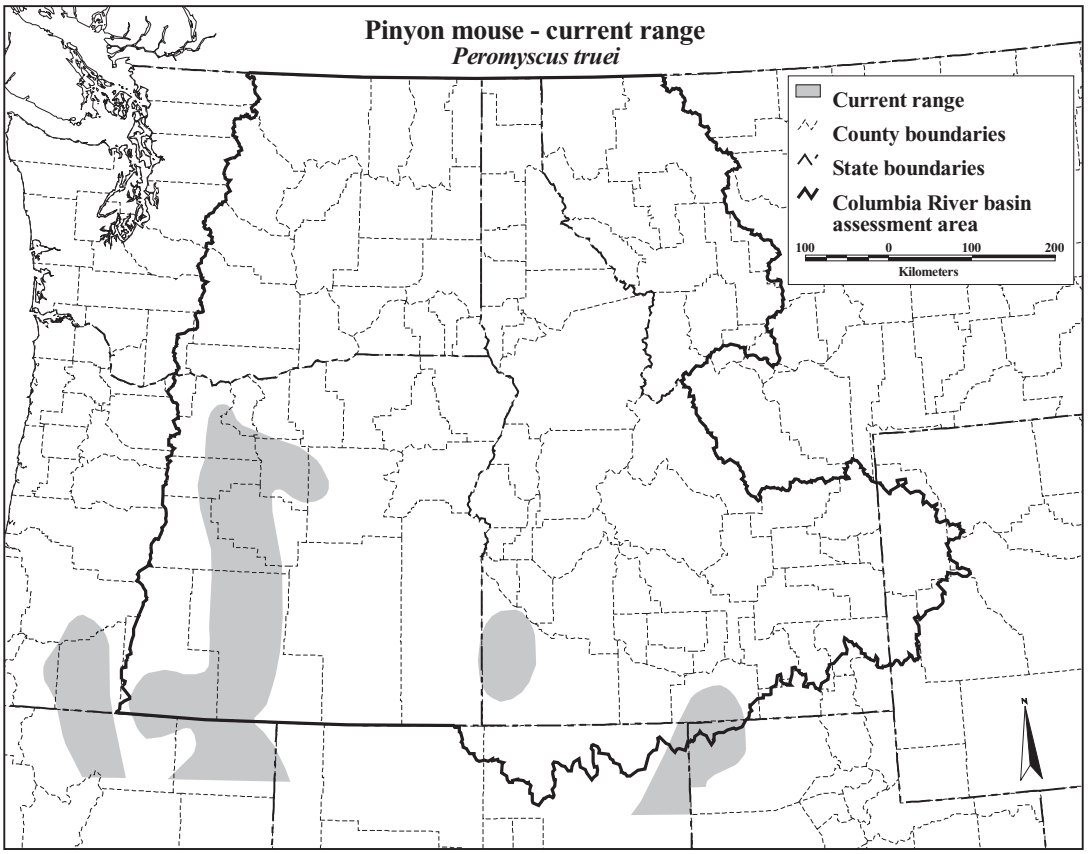
Pinyon mouse - current range
Peromyscus truei
Current range
County boundaries
State boundaries
Columbia River basin assessment area
100
0
100
200
Kilometers
N

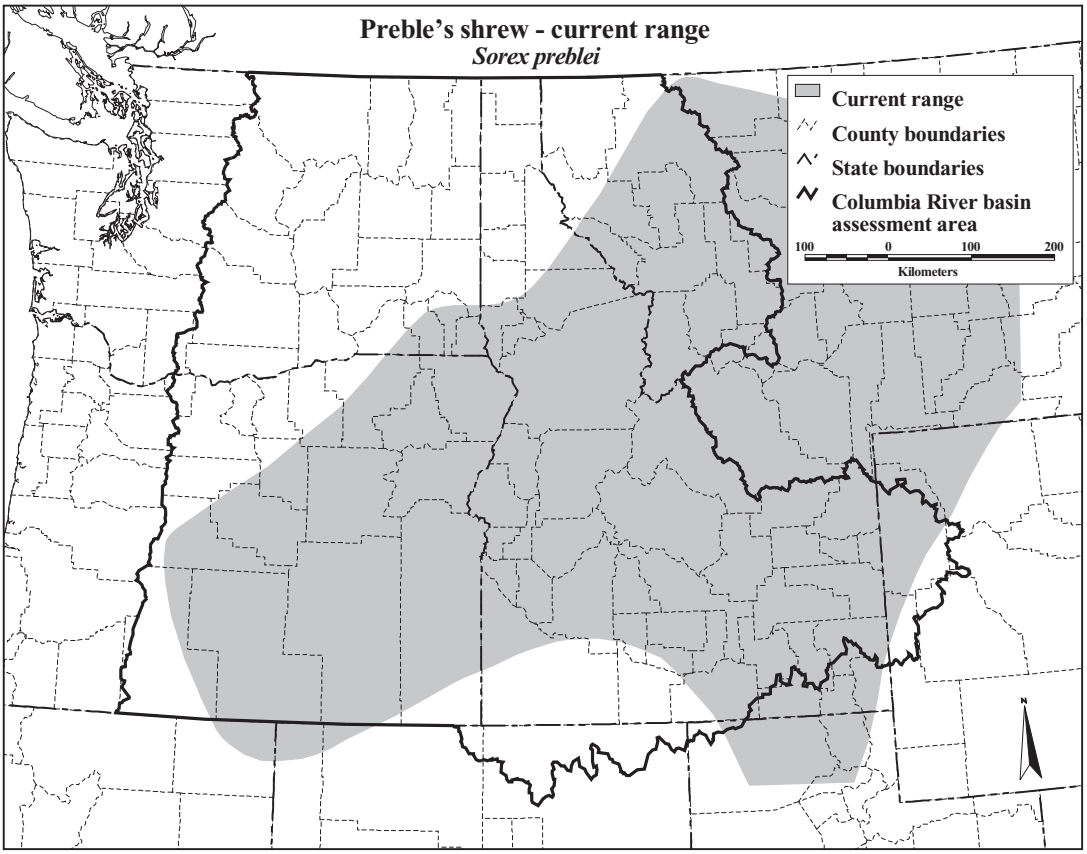
Preble's shrew - current range
Sorex preblei
Current range
County boundaries
State boundaries
Columbia River basin assessment area
100
0
100
200
Kilometers
N

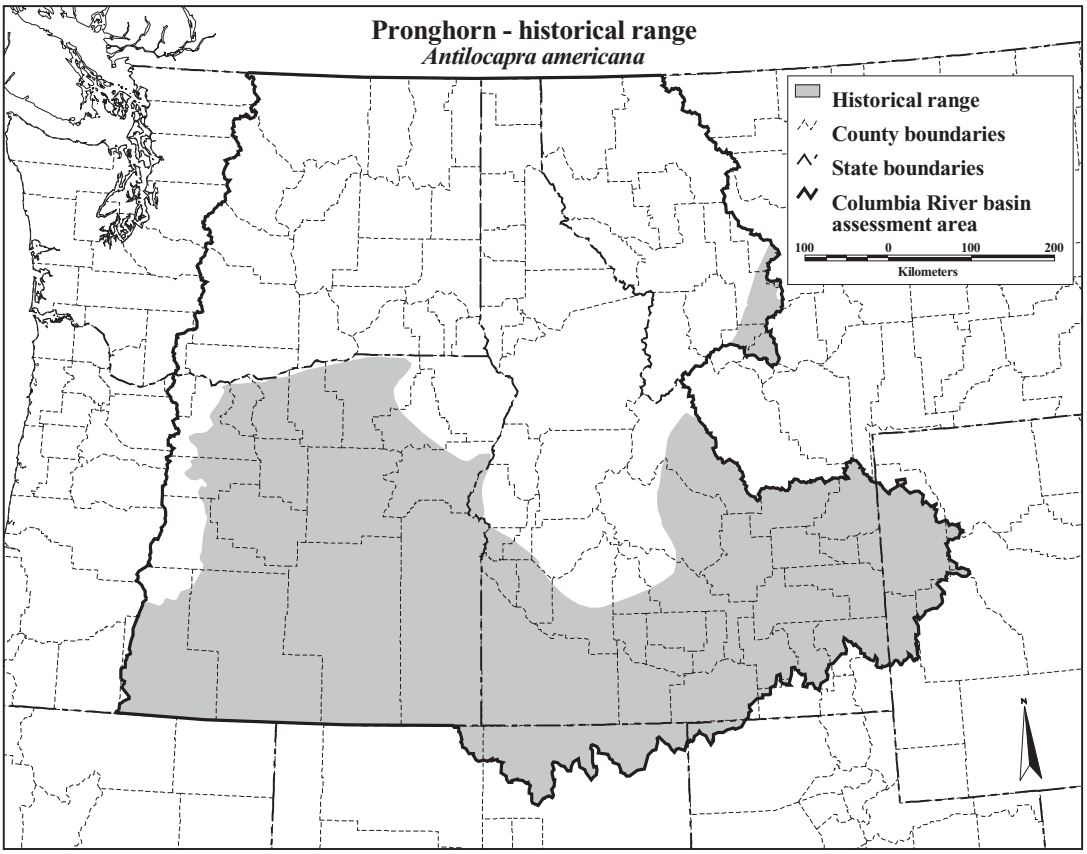
Pronghorn - historical range
Antilocapra americana
Historical range
County boundaries
State boundaries
Columbia River basin assessment area
100
0
100
200
Kilometers
N

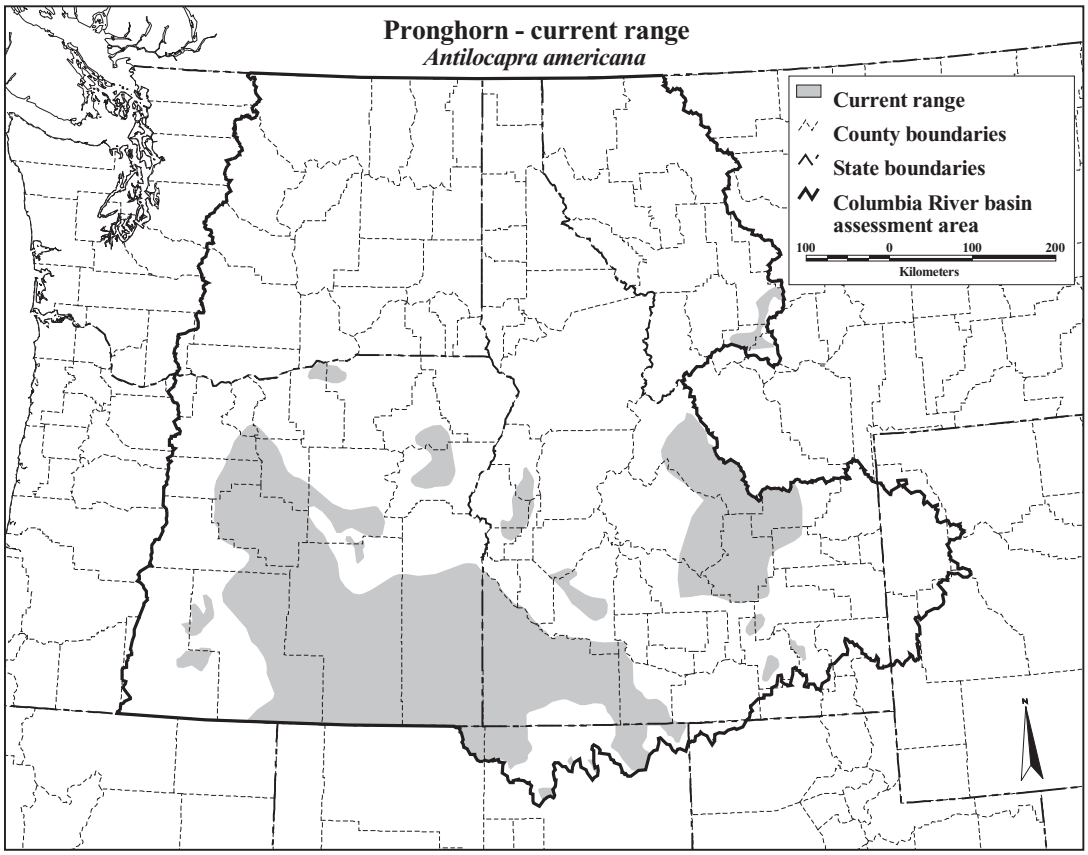
Pronghorn - current range
Antilocapra americana
Current range
County boundaries
State boundaries
Columbia River basin assessment area
100 0 100 200
Kilometers
N

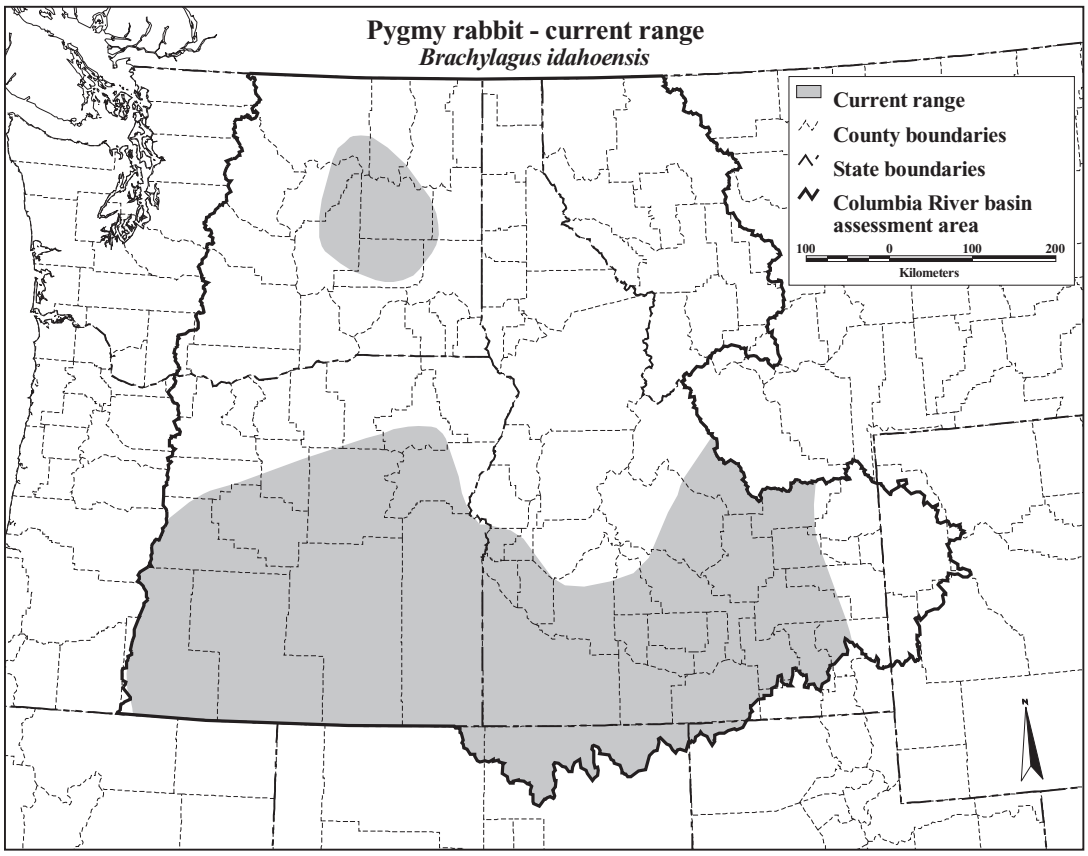
Pygmy rabbit - current range
Brachylagus idahoensis
Current range
County boundaries
State boundaries
Columbia River basin assessment area
100 0 100 200
Kilometers
N

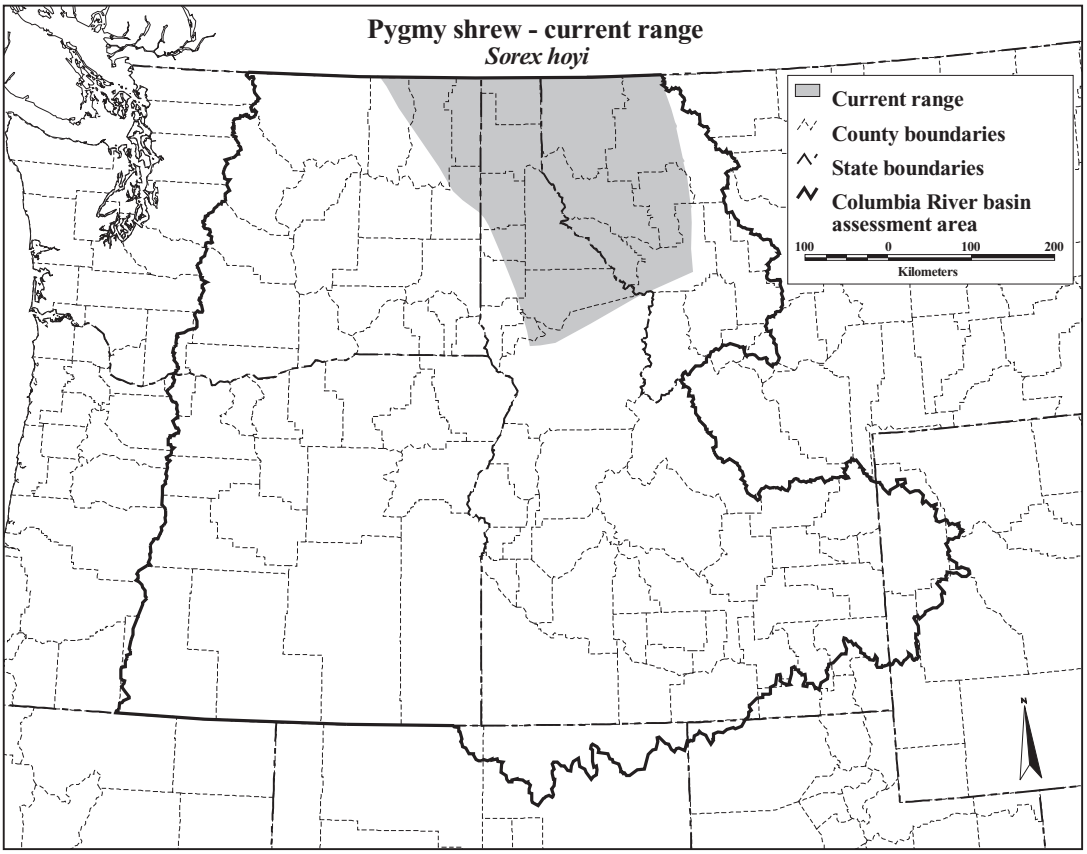
Pygmy shrew - current range
Sorex hoyi
Current range
County boundaries
State boundaries
Columbia River basin assessment area
100
0
100
200
Kilometers
N

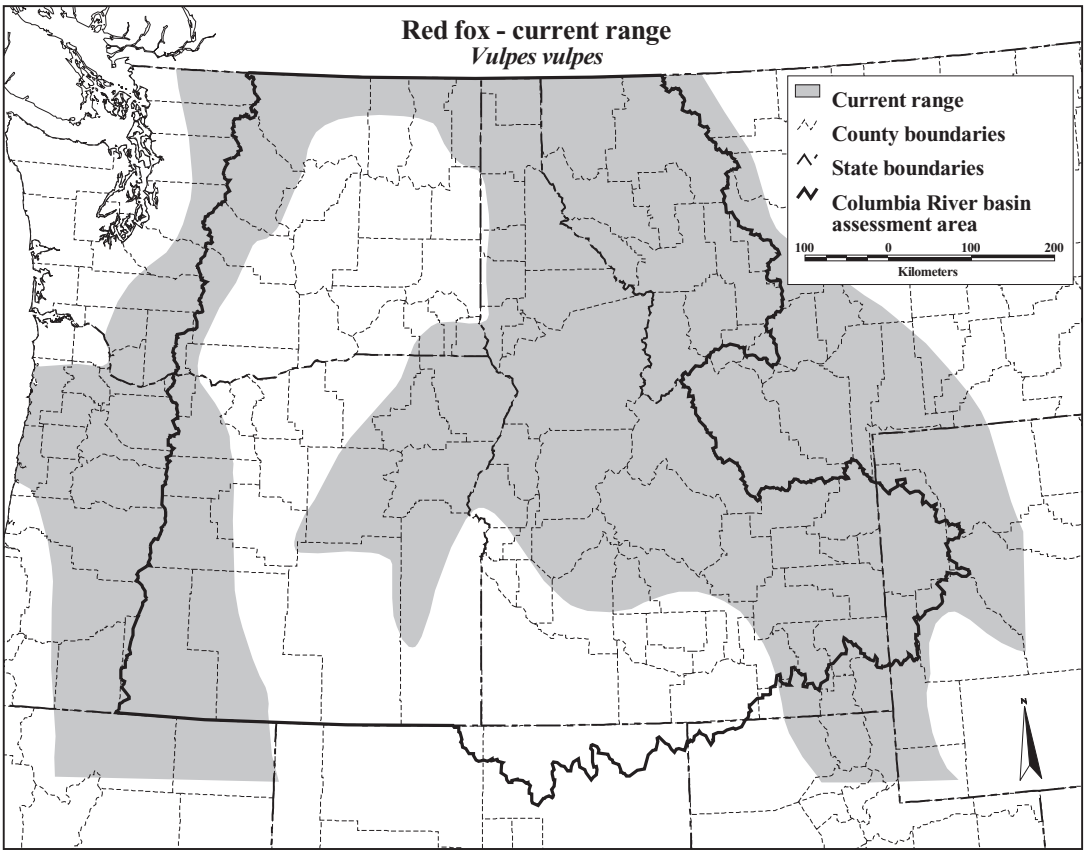
Red fox - current range
Vulpes vulpes
Current range
County boundaries
State boundaries
Columbia River basin assessment area
100
0
100
200
Kilometers
N

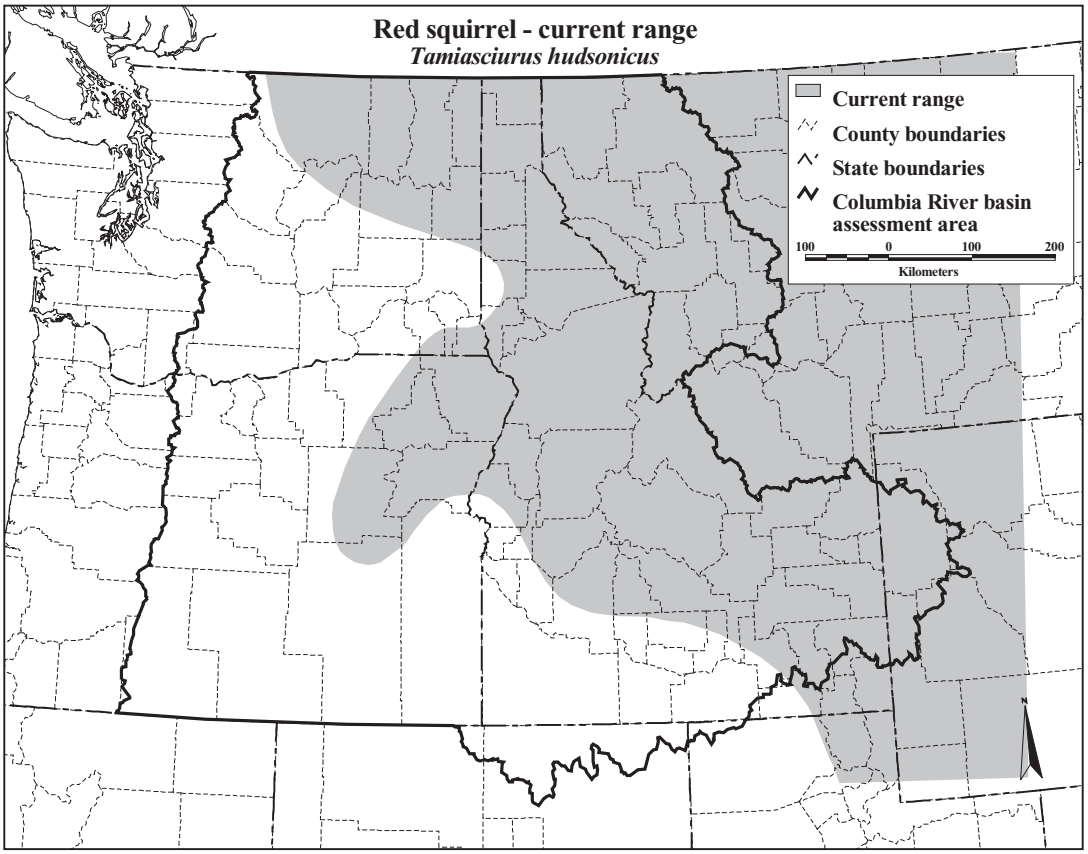
Red squirrel - current range
Tamiasciurus hudsonicus
Current range
County boundaries
State boundaries
Columbia River basin assessment area
100 0 100 200
Kilometers

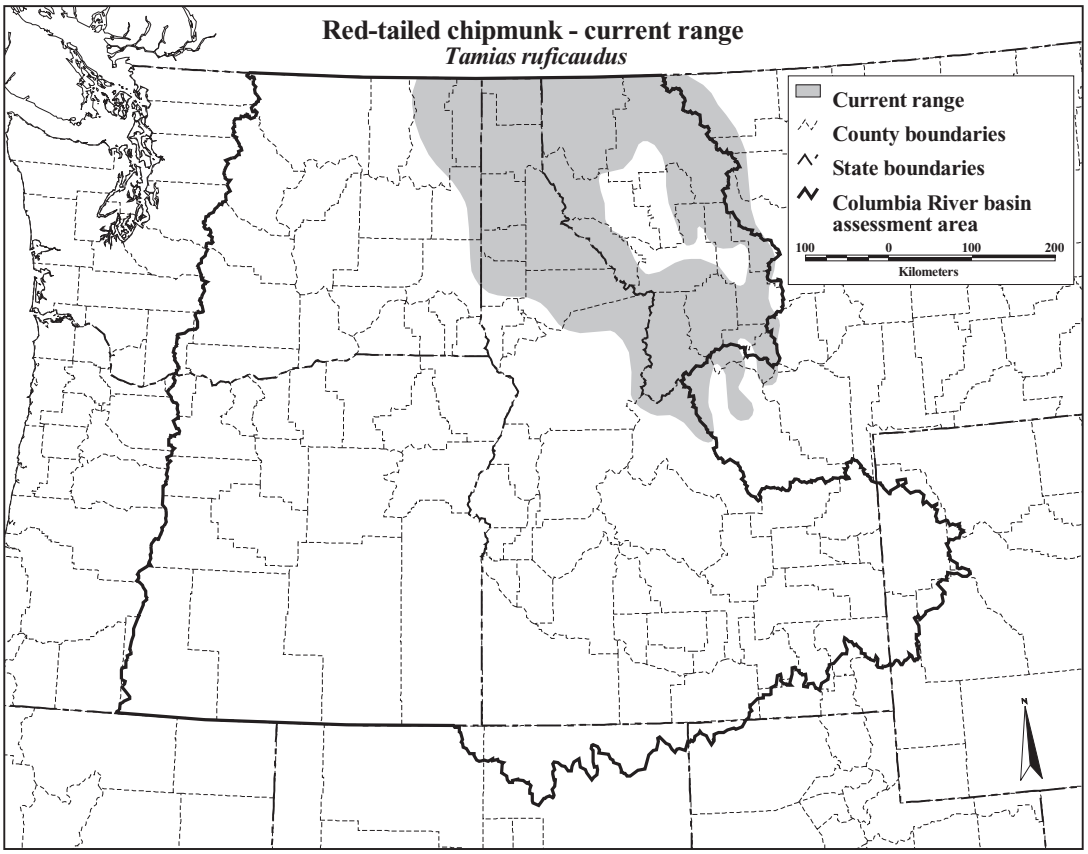
Red-tailed chipmunk - current range
Tamias ruficaudus
Current range
County boundaries
State boundaries
Columbia River basin assessment area
100 0 100 200
Kilometers

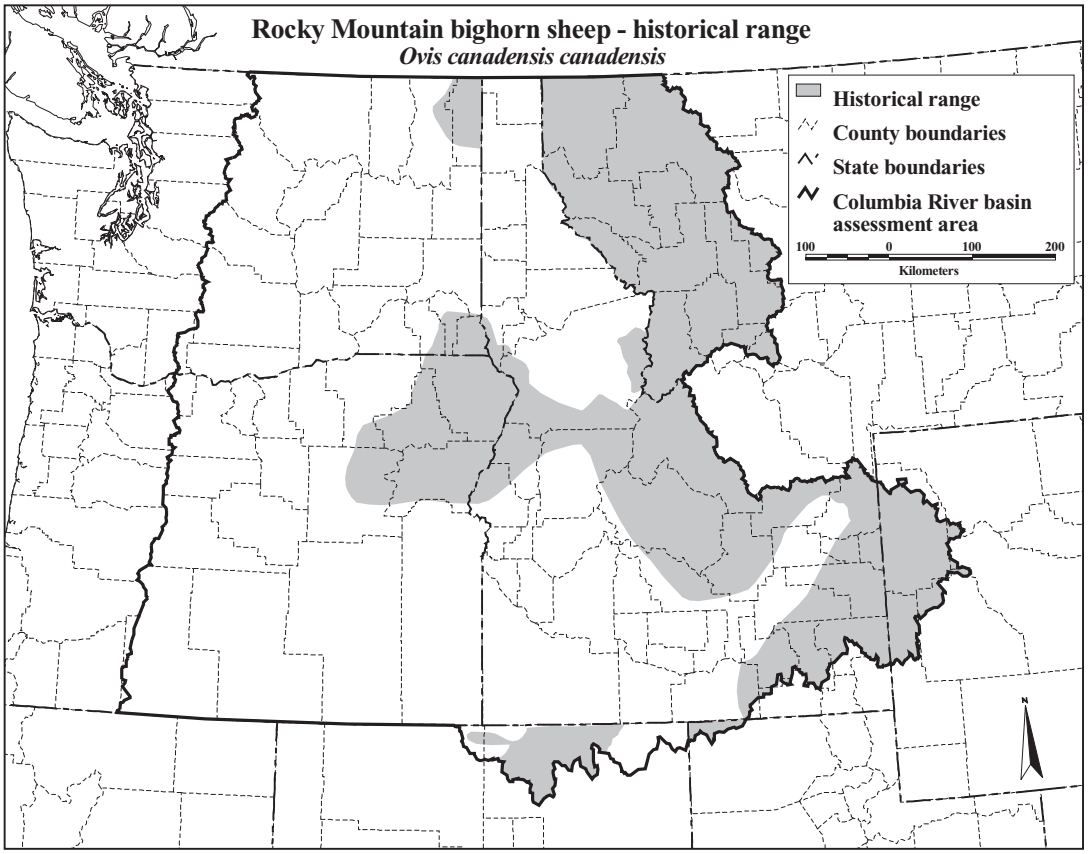
Rocky Mountain bighorn sheep - historical range
Ovis canadensis canadensis
Historical range
County boundaries
State boundaries
Columbia River basin assessment area
100 0 100 200
Kilometers
N

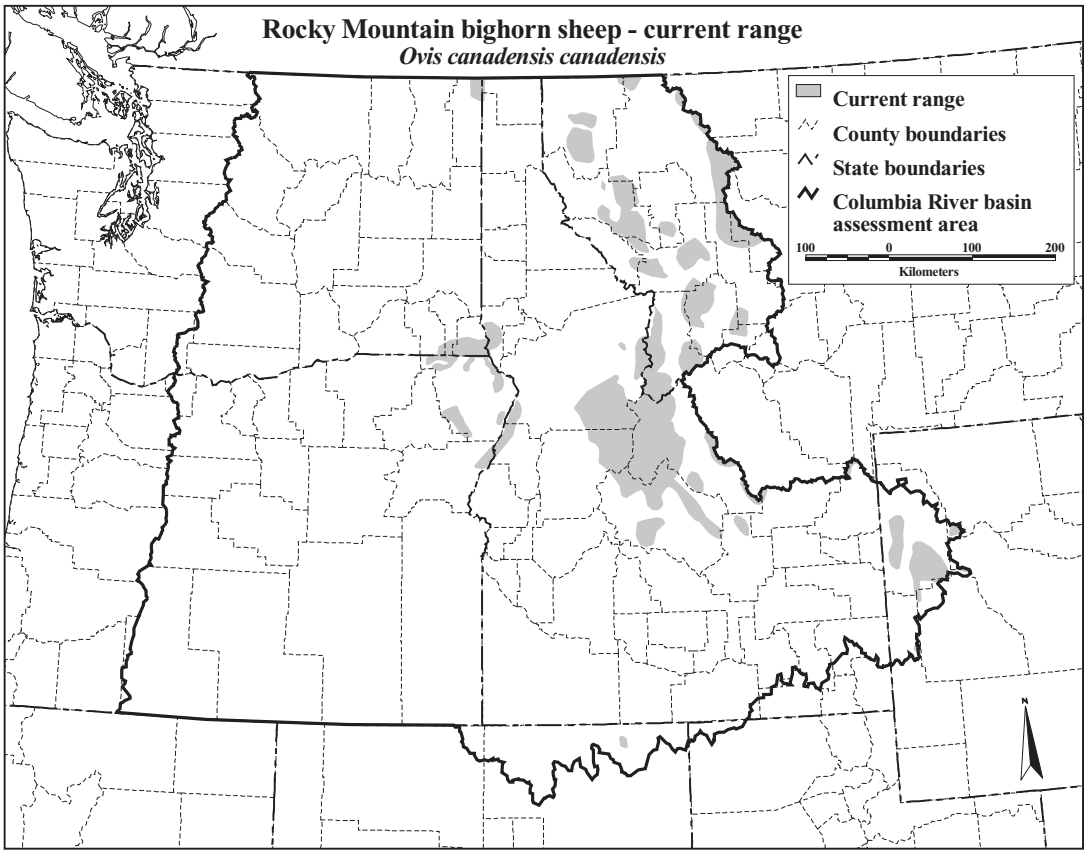
Rocky Mountain bighorn sheep - current range
Ovis canadensis canadensis
Current range
County boundaries
State boundaries
Columbia River basin assessment area
100 0 100 200
Kilometers
N

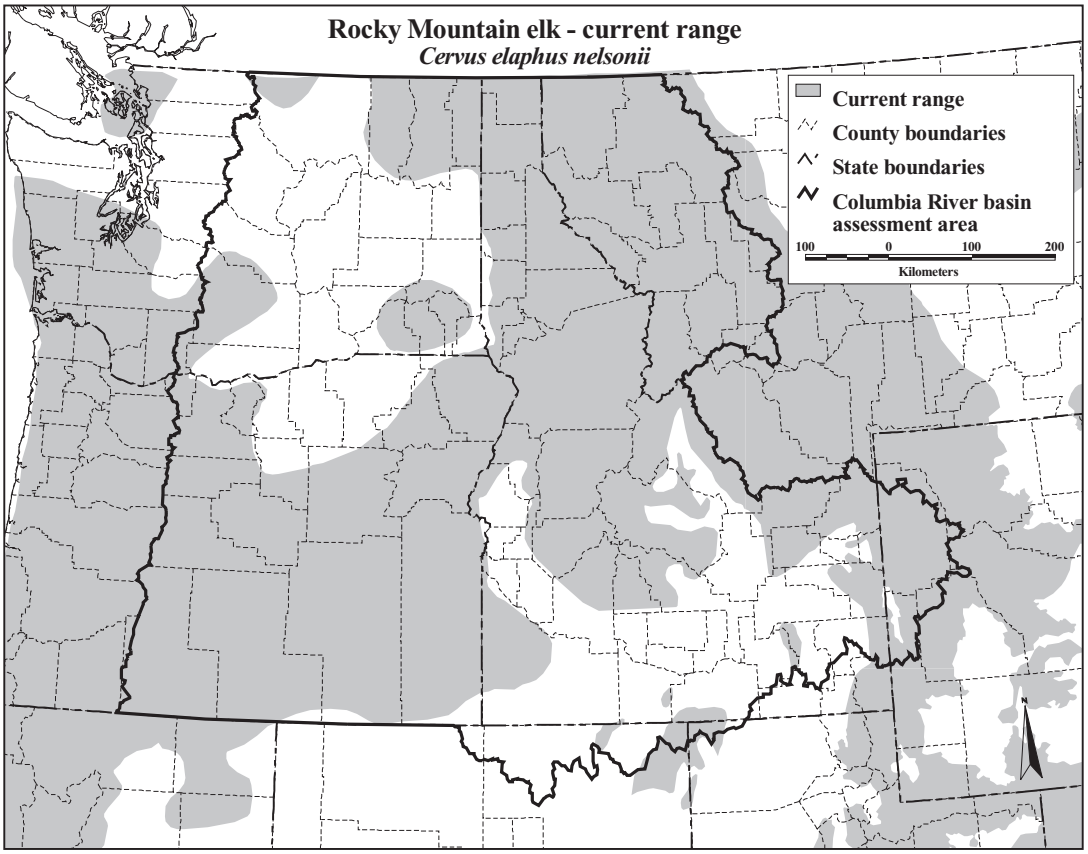
Rocky Mountain elk - current range
Cervus elaphus nelsonii
Current range
County boundaries
State boundaries
Columbia River basin assessment area
100 0 100 200
Kilometers

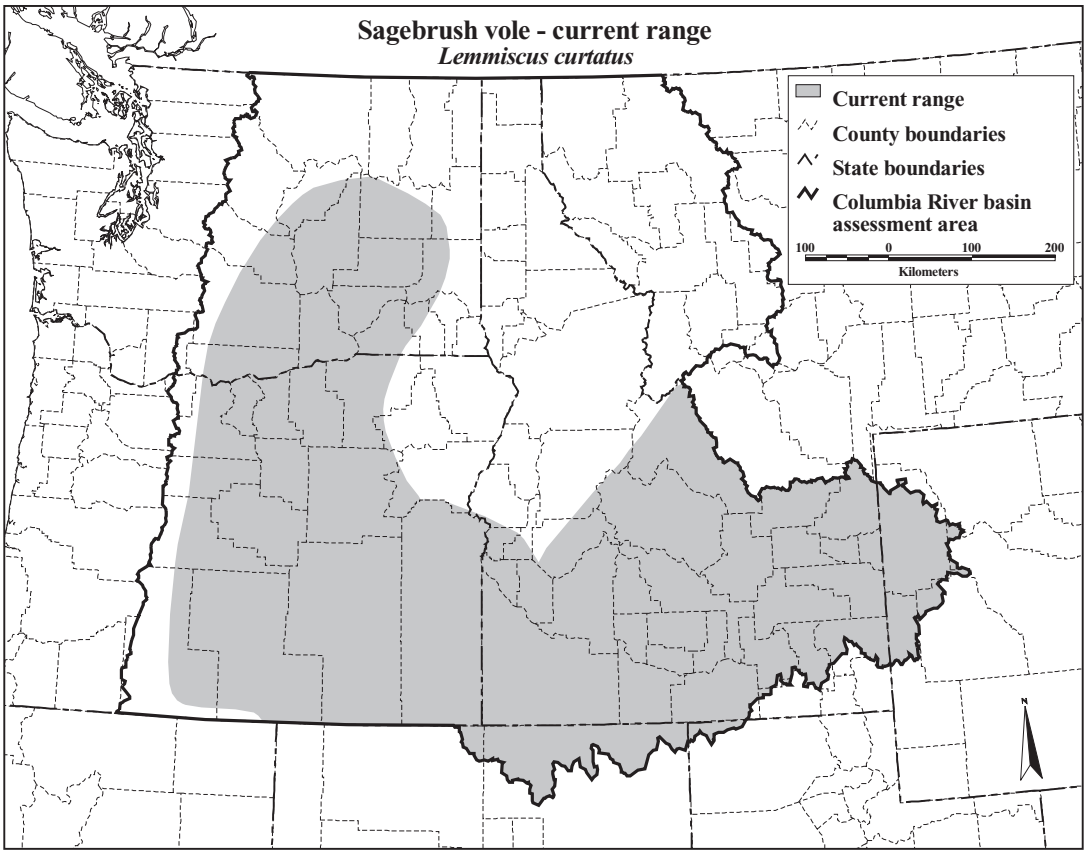
Sagebrush vole - current range
Lemmiscus curtatus
Current range
County boundaries
State boundaries
Columbia River basin assessment area
100 0 100 200
Kilometers