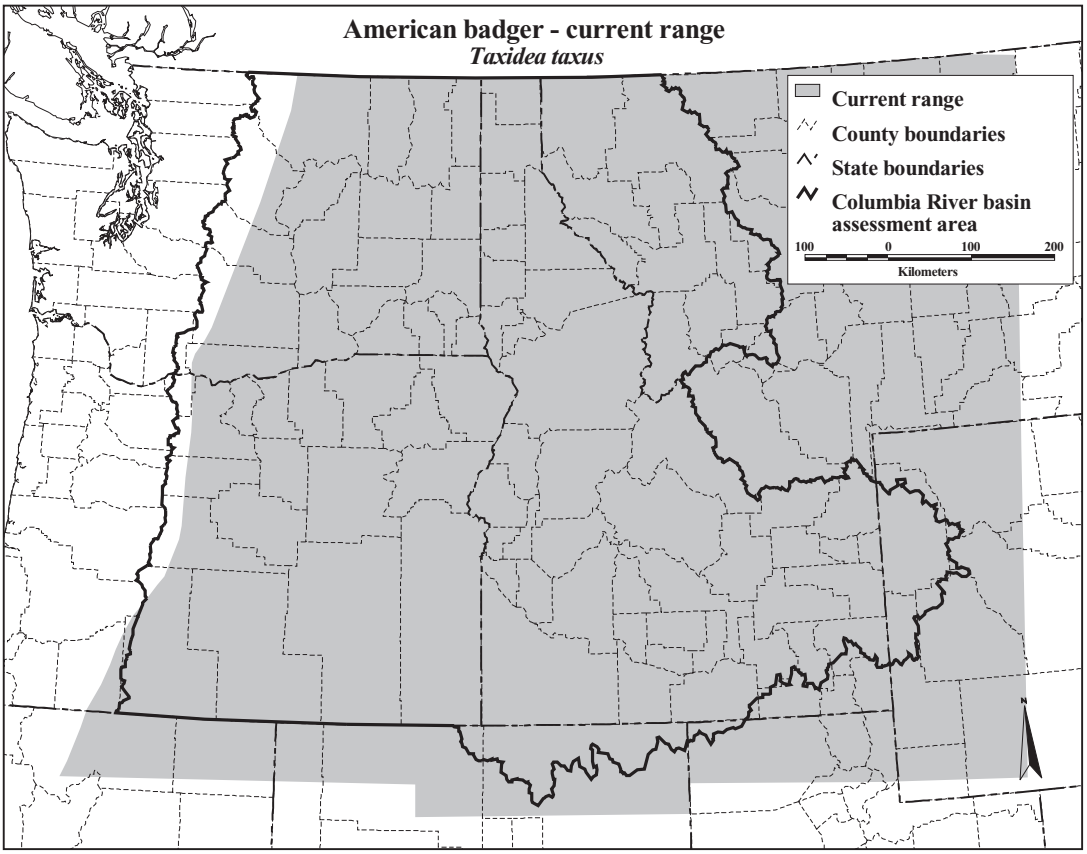
American badger - current range
Taxidea taxus
Current range
County boundaries
State boundaries
Columbia River basin assessment area
100
0
100
200
Kilometers

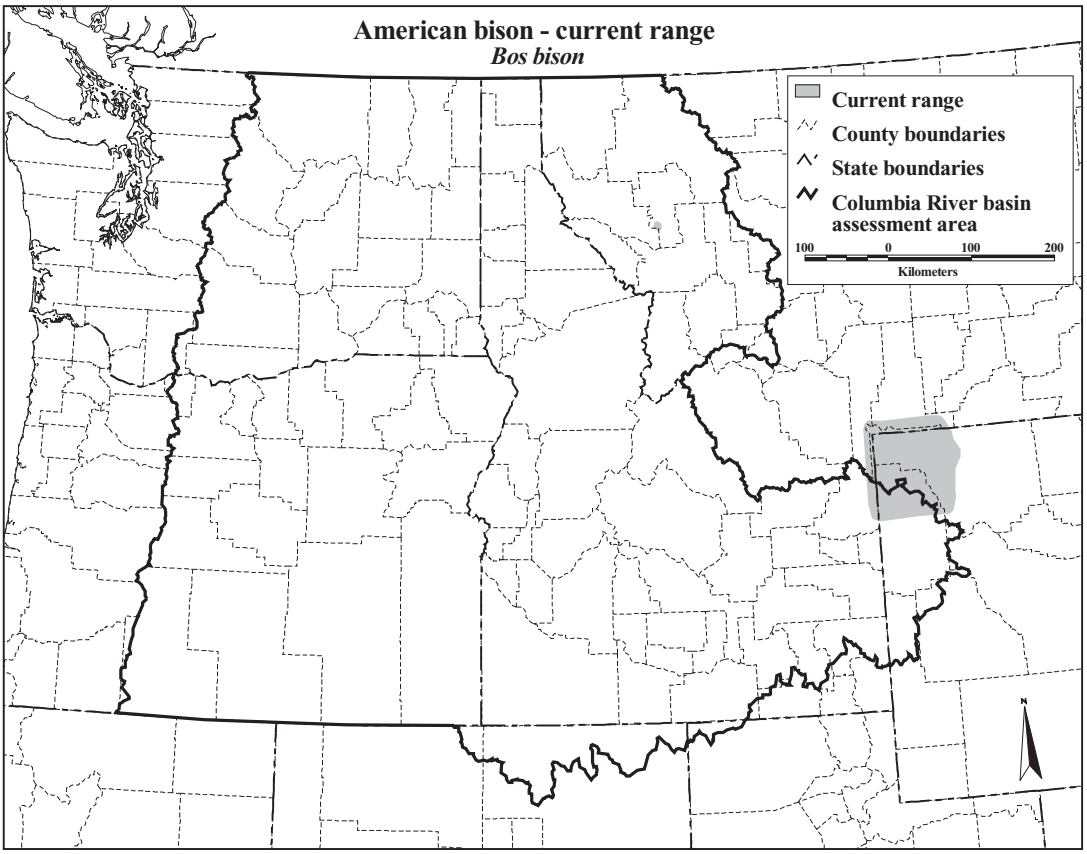
American bison - current range
Bos bison
Current range
County boundaries
State boundaries
Columbia River basin assessment area
100
0
100
200
Kilometers

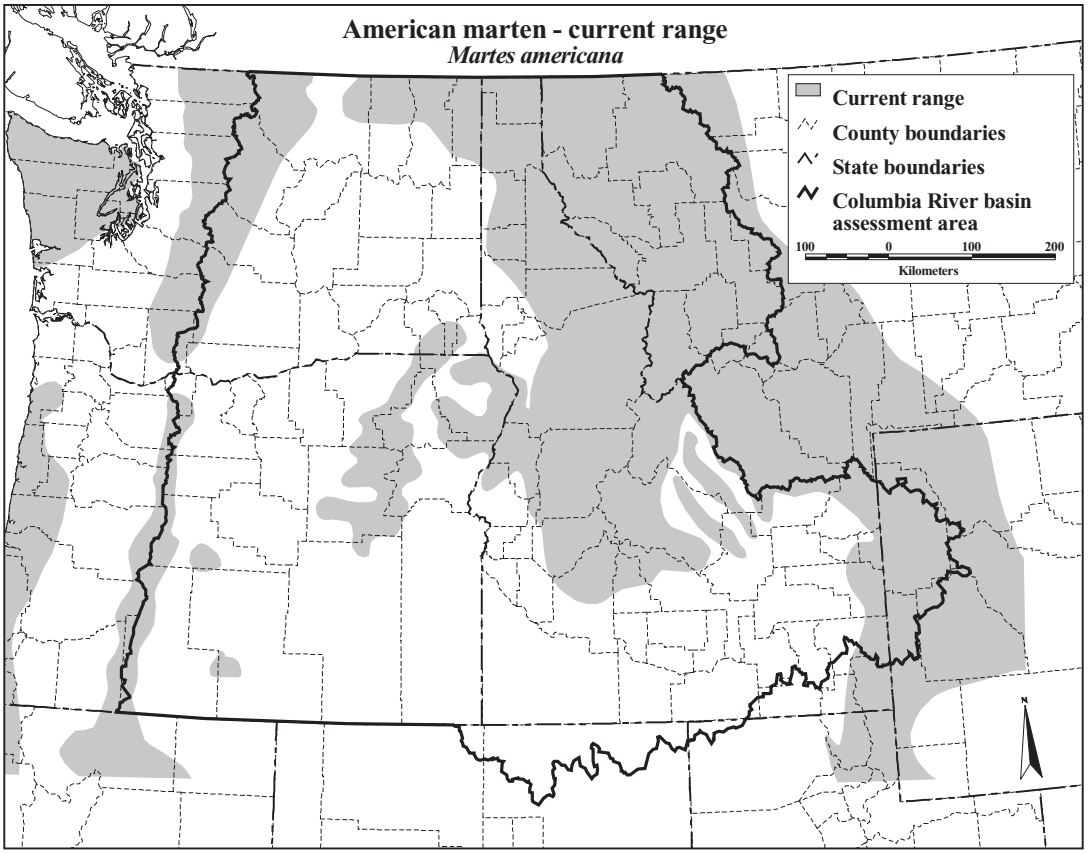
American marten - current range
Martes americana
Current range
County boundaries
State boundaries
Columbia River basin assessment area
100
0
100
200
Kilometers
N

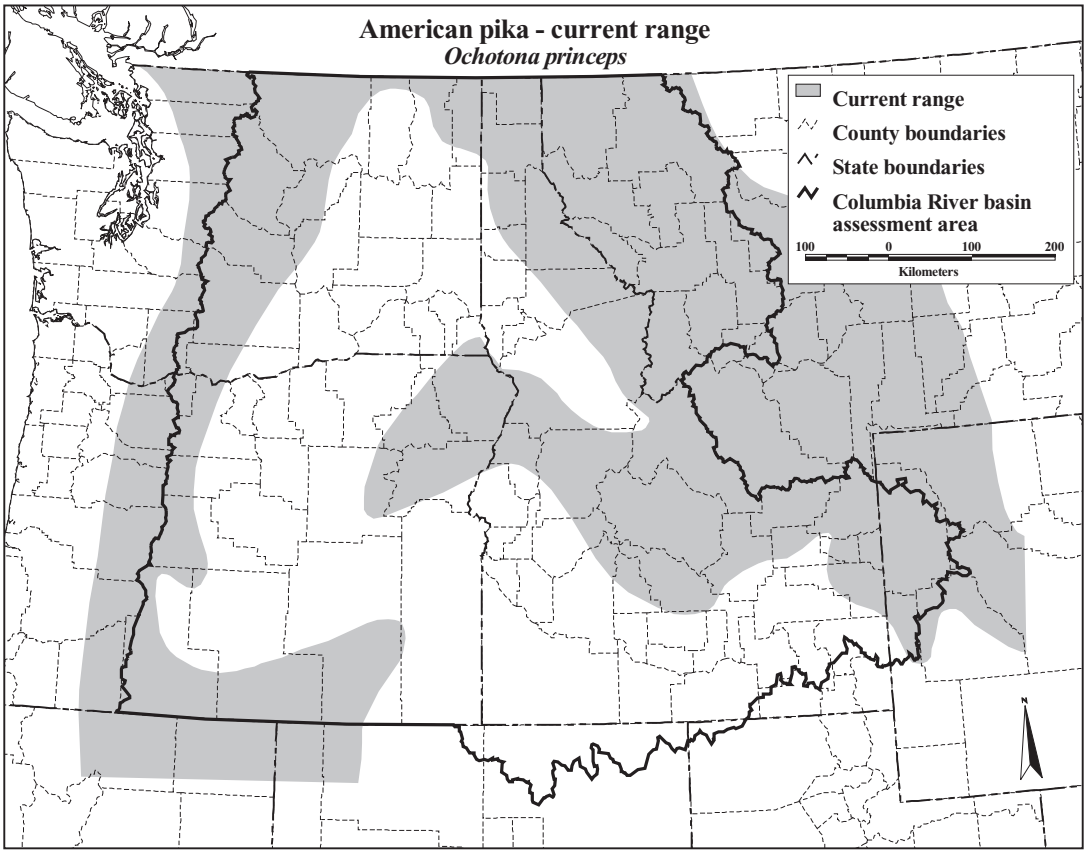
American pika - current range
Ochotona princeps
Current range
County boundaries
State boundaries
Columbia River basin assessment area
100
0
100
200
Kilometers
N

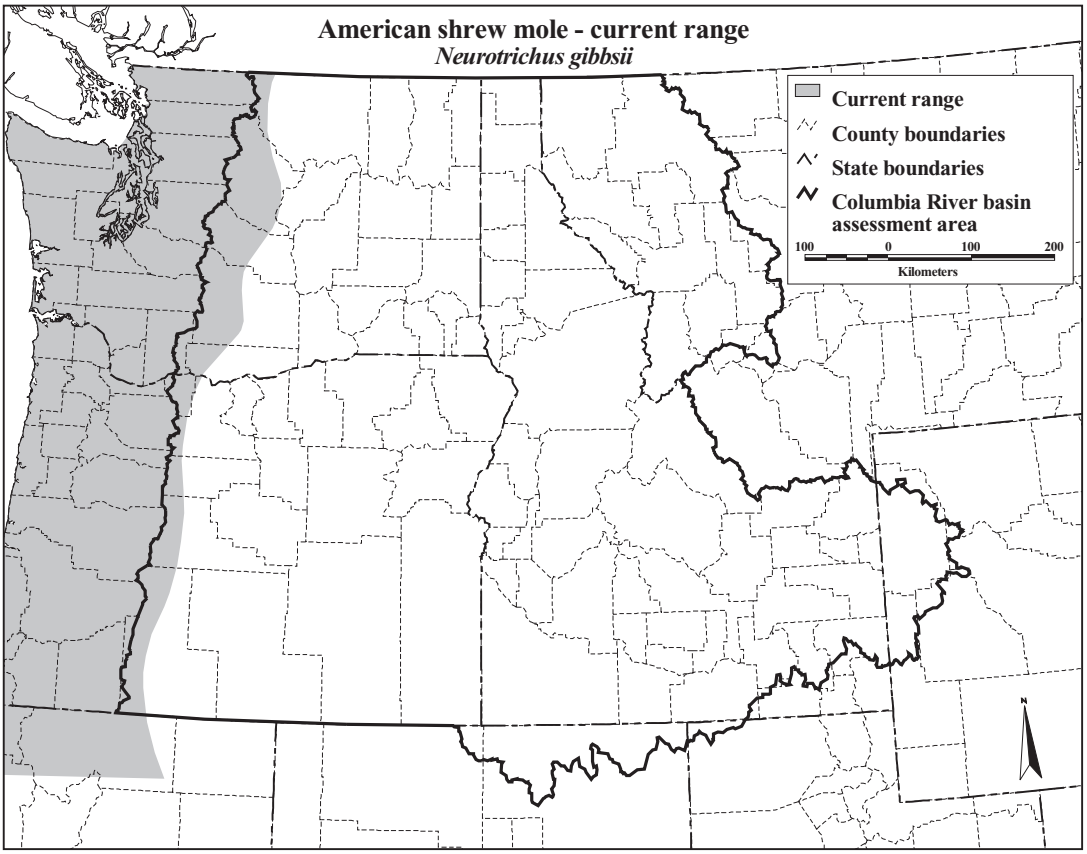
American shrew mole - current range
Neurotrichus gibbsii
Current range
County boundaries
State boundaries
Columbia River basin assessment area
100
0
100
200
Kilometers
N

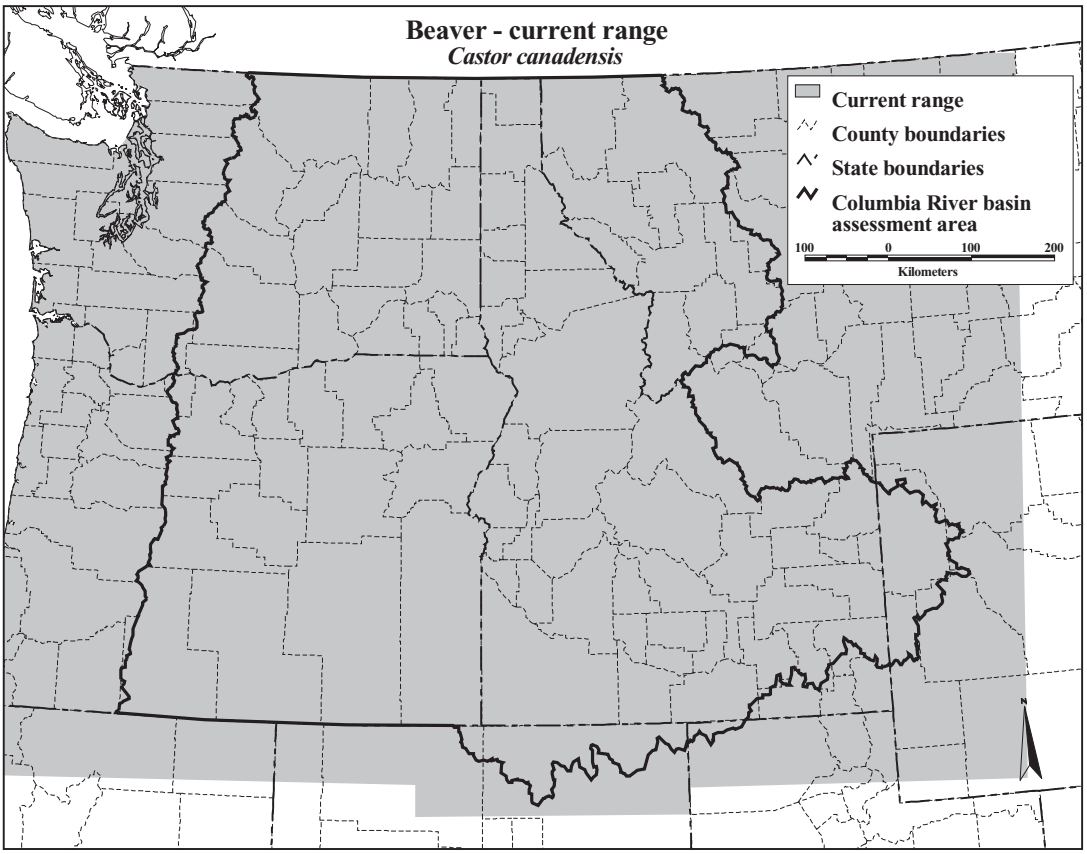
Beaver - current range
Castor canadensis
Current range
County boundaries
State boundaries
Columbia River basin assessment area
100
0
100
200
Kilometers
N

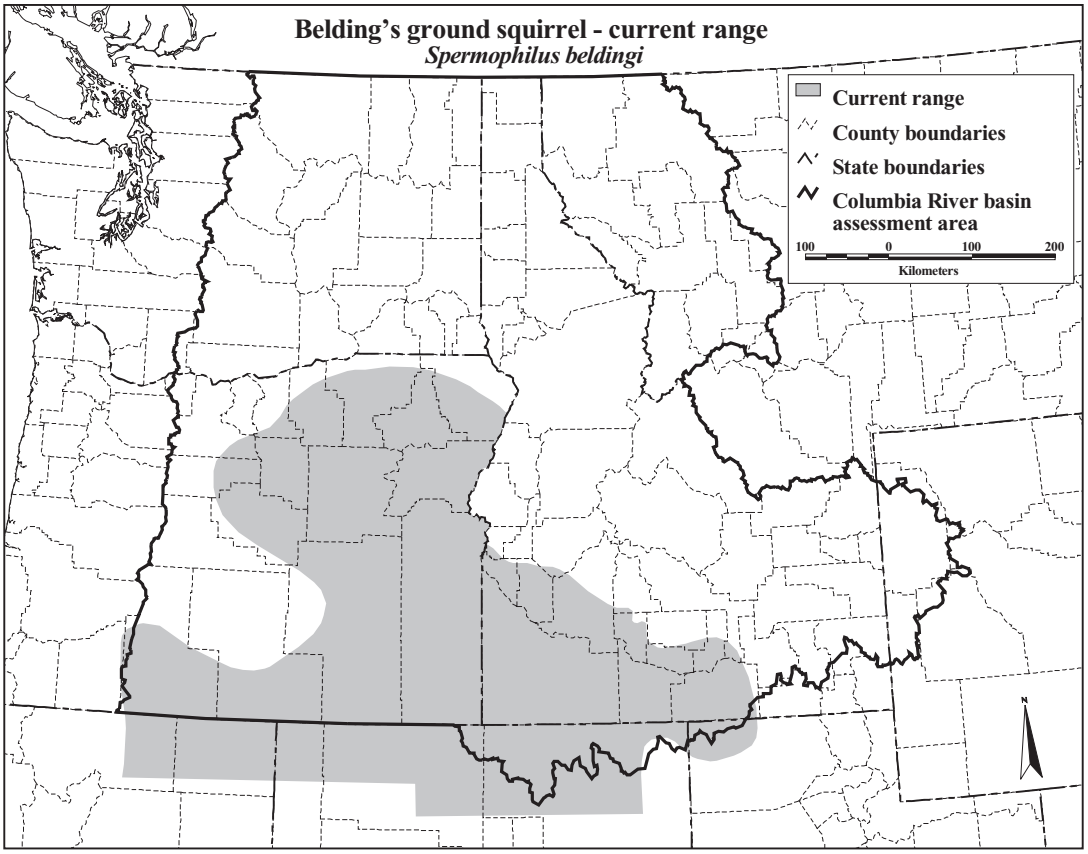
Belding's ground squirrel - current range
Spermophilus beldingi
Current range
County boundaries
State boundaries
Columbia River basin assessment area
100
0
100
200
Kilometers

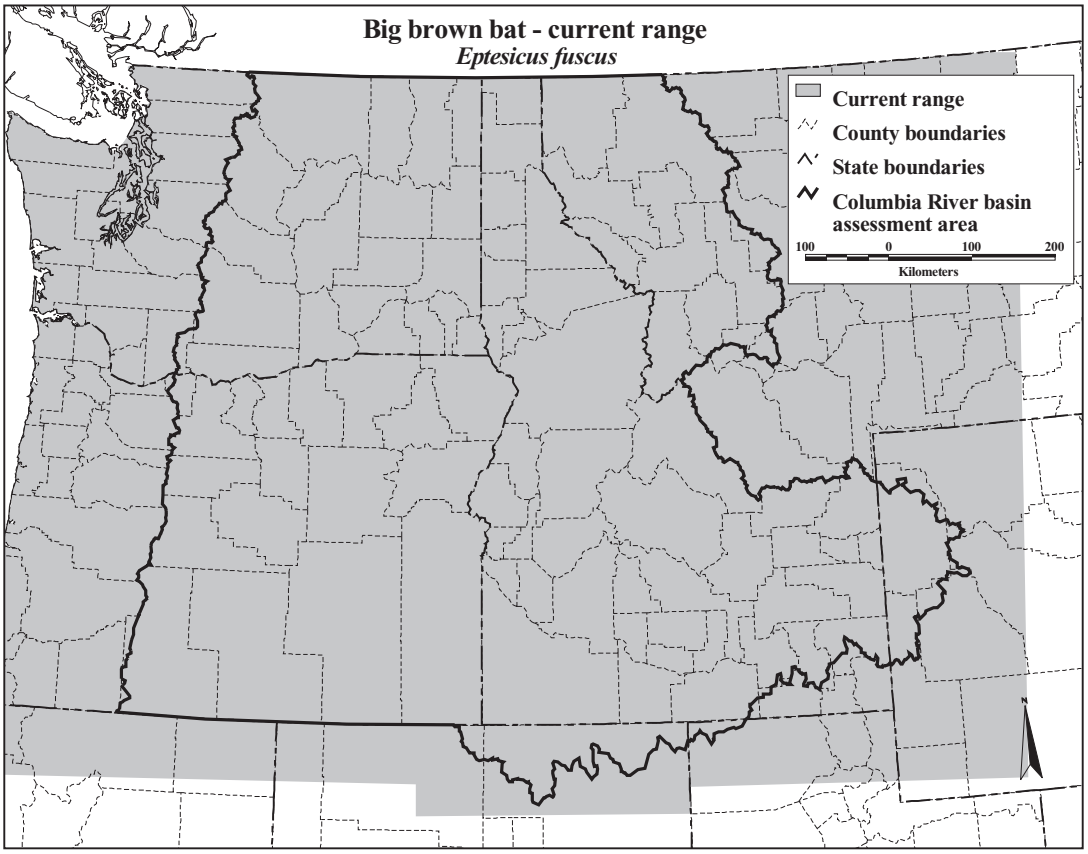
Big brown bat - current range
Eptesicus fuscus
Current range
County boundaries
State boundaries
Columbia River basin assessment area
100
0
100
200
Kilometers

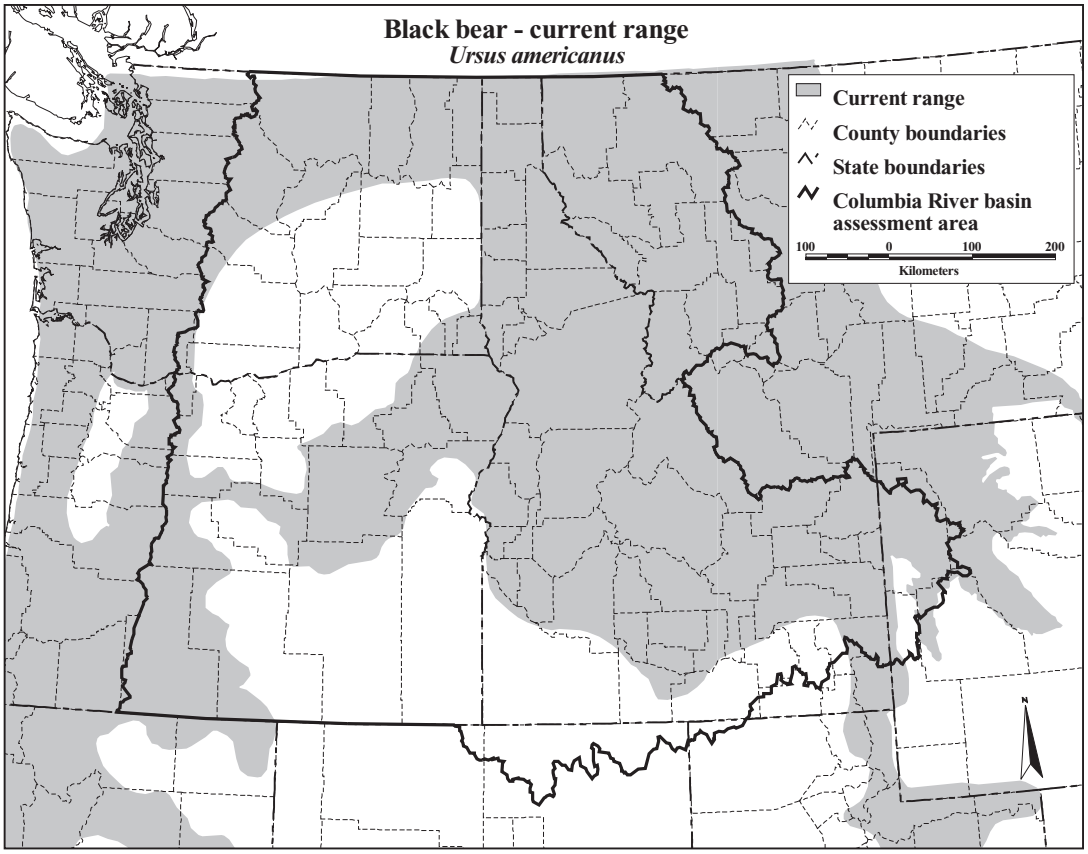
Black bear - current range
Ursus americanus
Current range
County boundaries
State boundaries
Columbia River basin assessment area
100 0 100 200
Kilometers

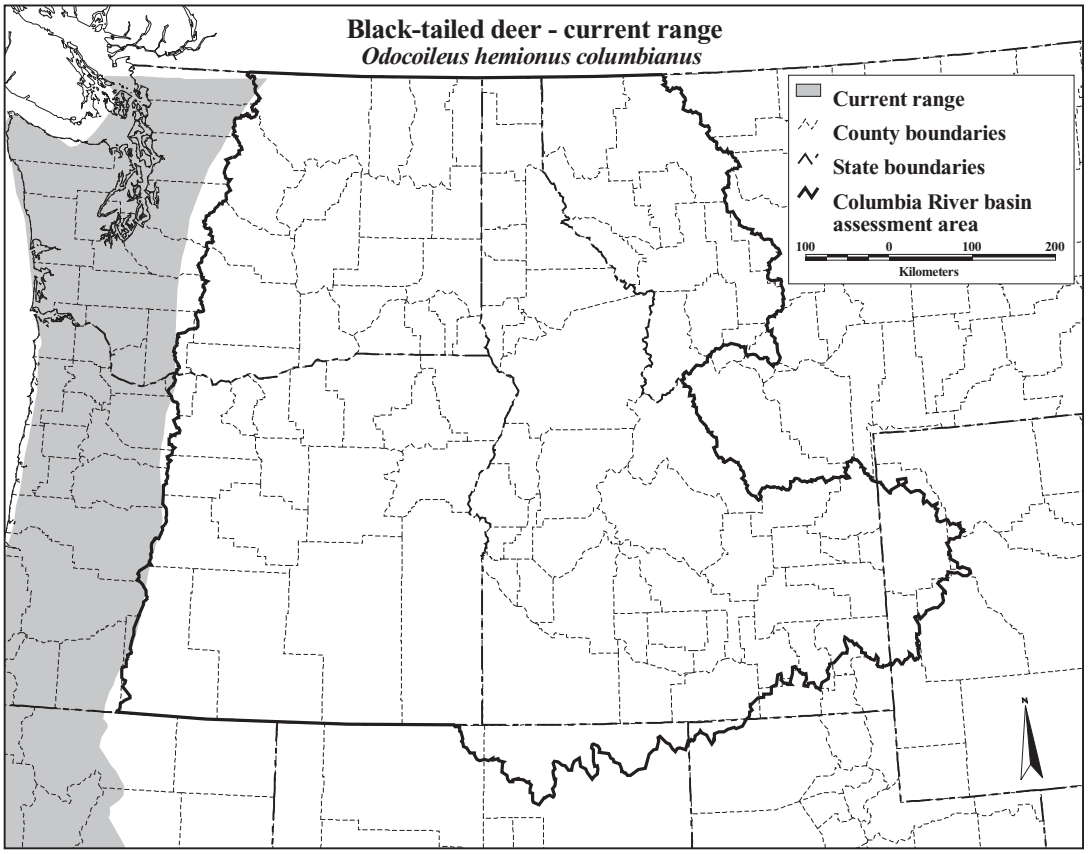
Black-tailed deer - current range
Odocoileus hemionus columbianus
Current range
County boundaries
State boundaries
Columbia River basin assessment area
100 0 100 200
Kilometers

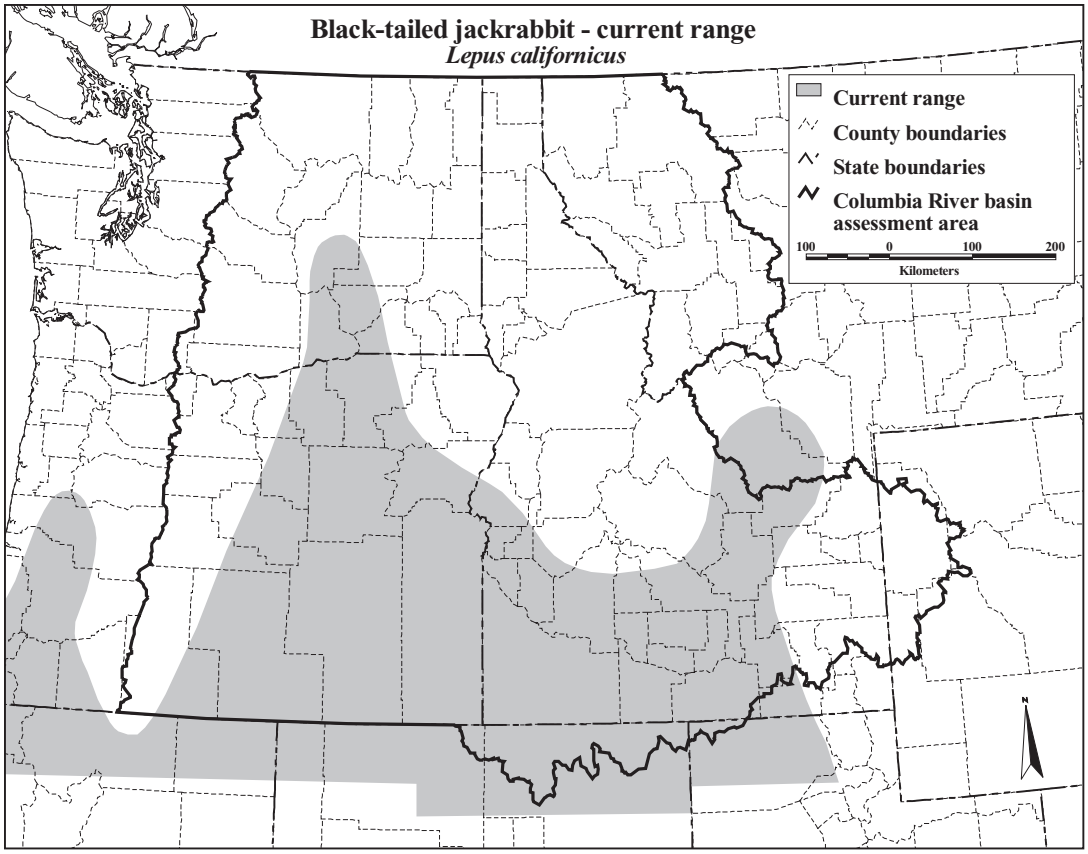
Black-tailed jackrabbit - current range
Lepus californicus
Current range
County boundaries
State boundaries
Columbia River basin assessment area
100 0 100 200
Kilometers
N

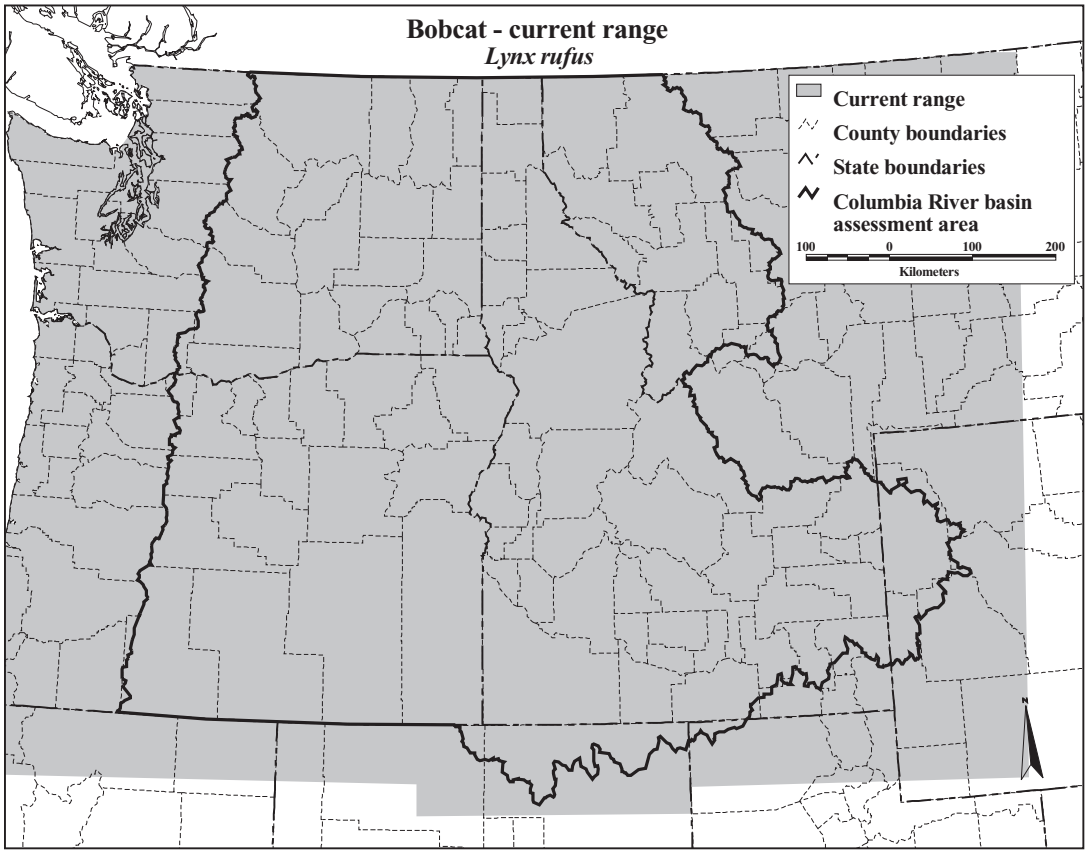
Bobcat - current range
Lynx rufus
Current range
County boundaries
State boundaries
Columbia River basin assessment area
100 0 100 200
Kilometers
N

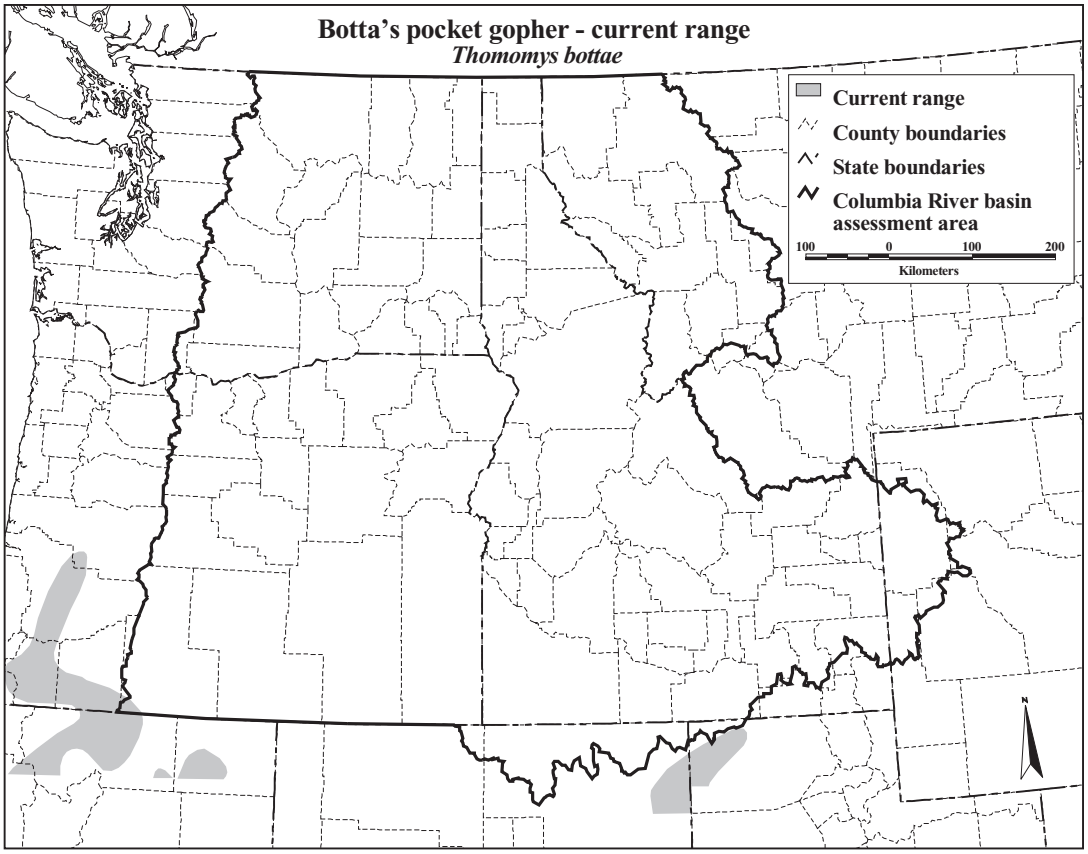
Botta's pocket gopher - current range
Thomomys bottae
Current range
County boundaries
State boundaries
Columbia River basin assessment area
100
0
100
200
Kilometers

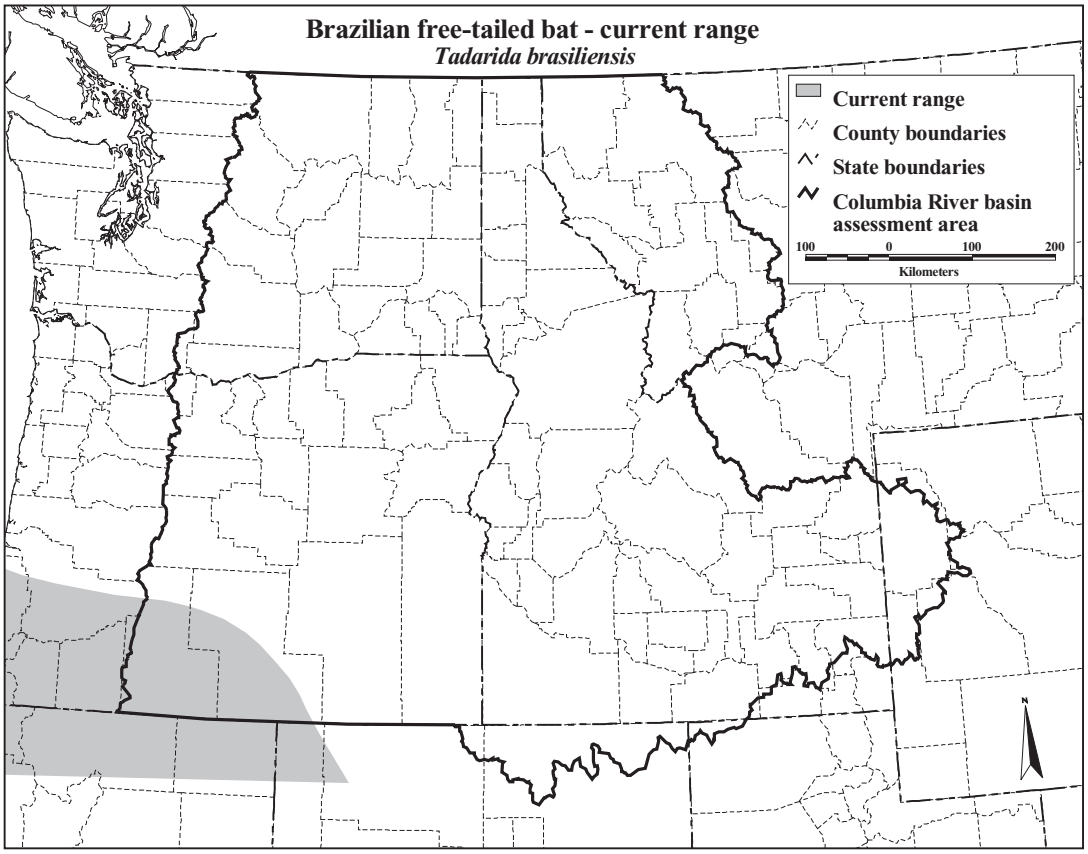
Brazilian free-tailed bat - current range
Tadarida brasiliensis
Current range
County boundaries
State boundaries
Columbia River basin assessment area
100
0
100
200
Kilometers

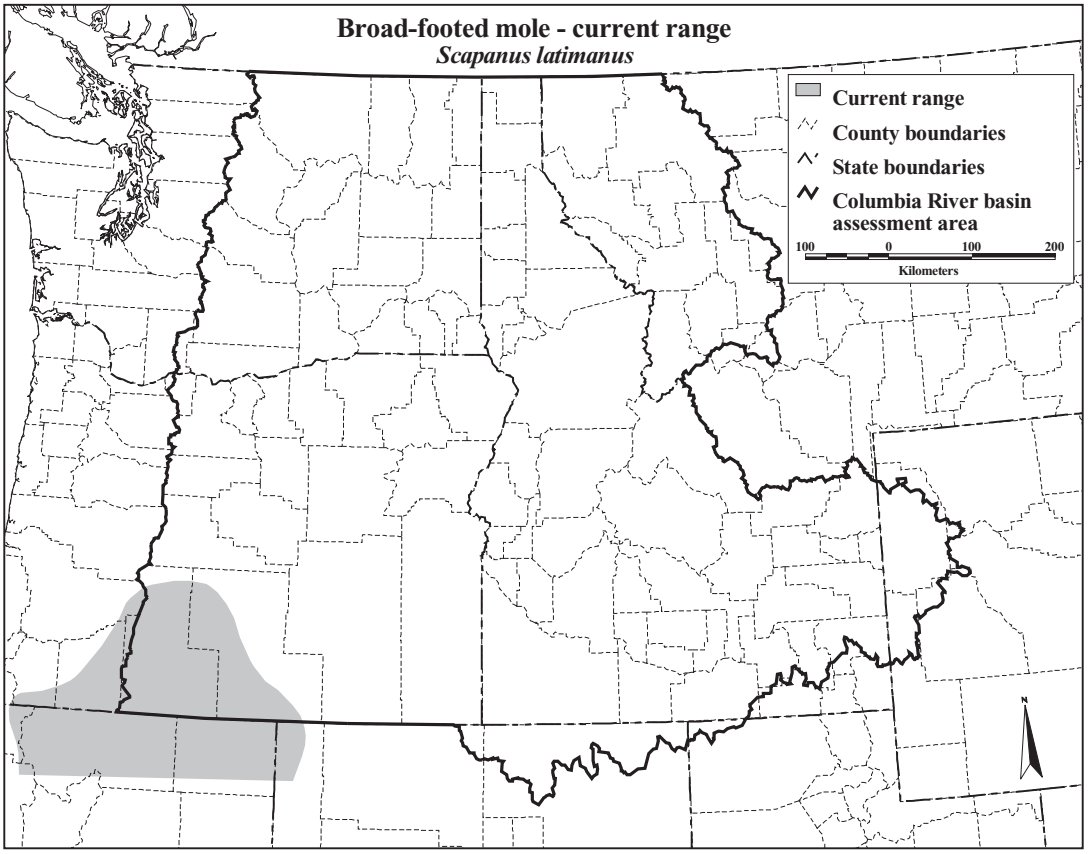
Broad-footed mole - current range
Scapanus latimanus
Current range
County boundaries
State boundaries
Columbia River basin assessment area
100 0 100 200
Kilometers

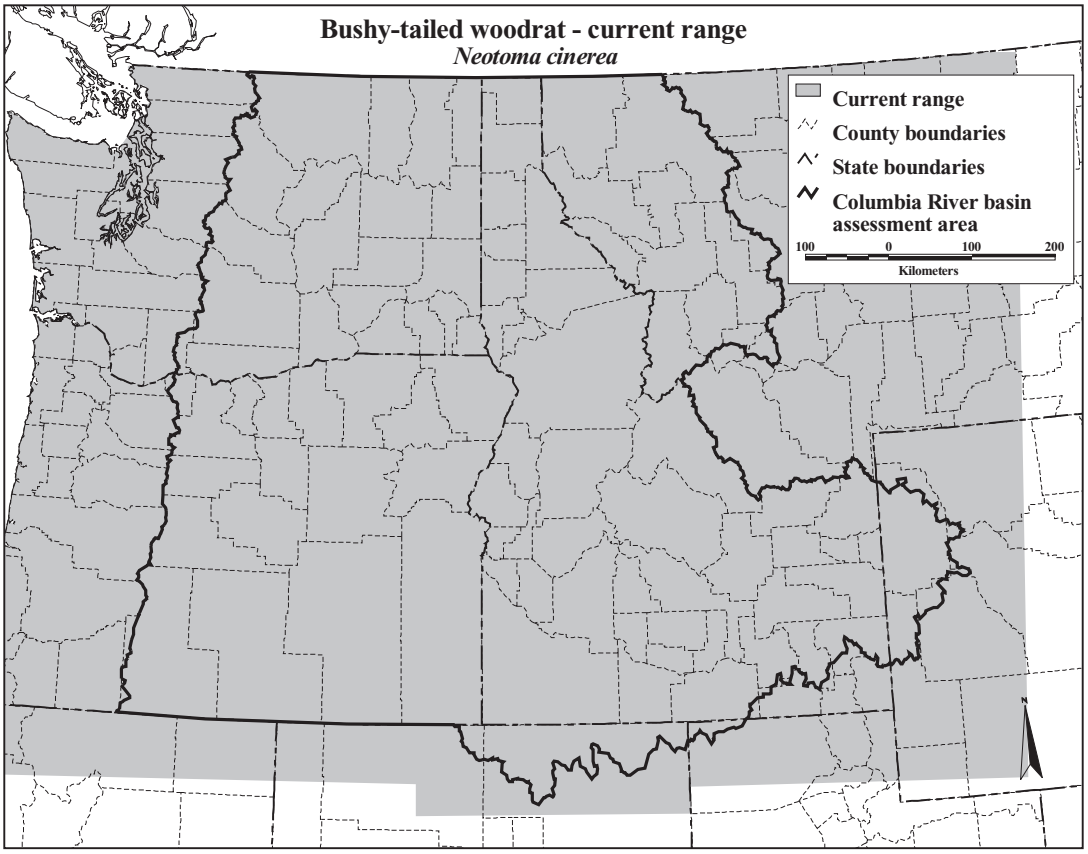
Bushy-tailed woodrat - current range
Neotoma cinerea
Current range
County boundaries
State boundaries
Columbia River basin assessment area
100 0 100 200
Kilometers

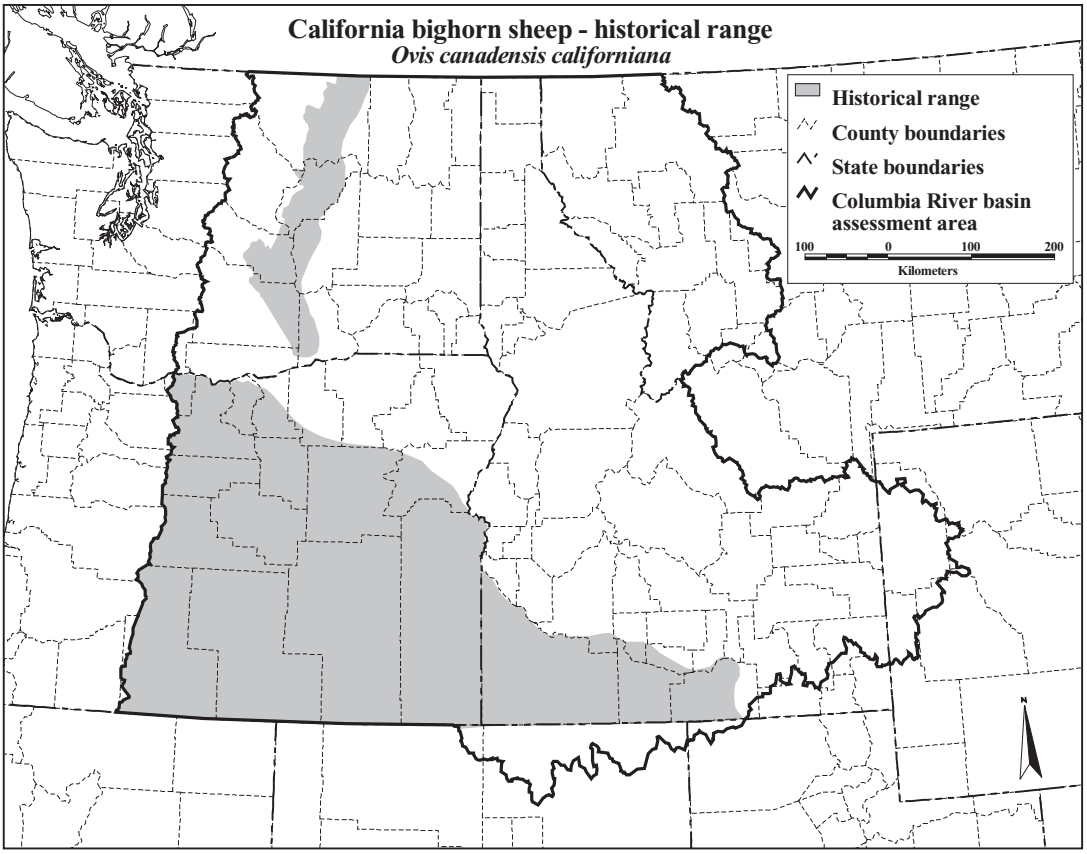
California bighorn sheep - historical range
Ovis canadensis californiana
Historical range
County boundaries
State boundaries
Columbia River basin assessment area
100 0 100 200
Kilometers

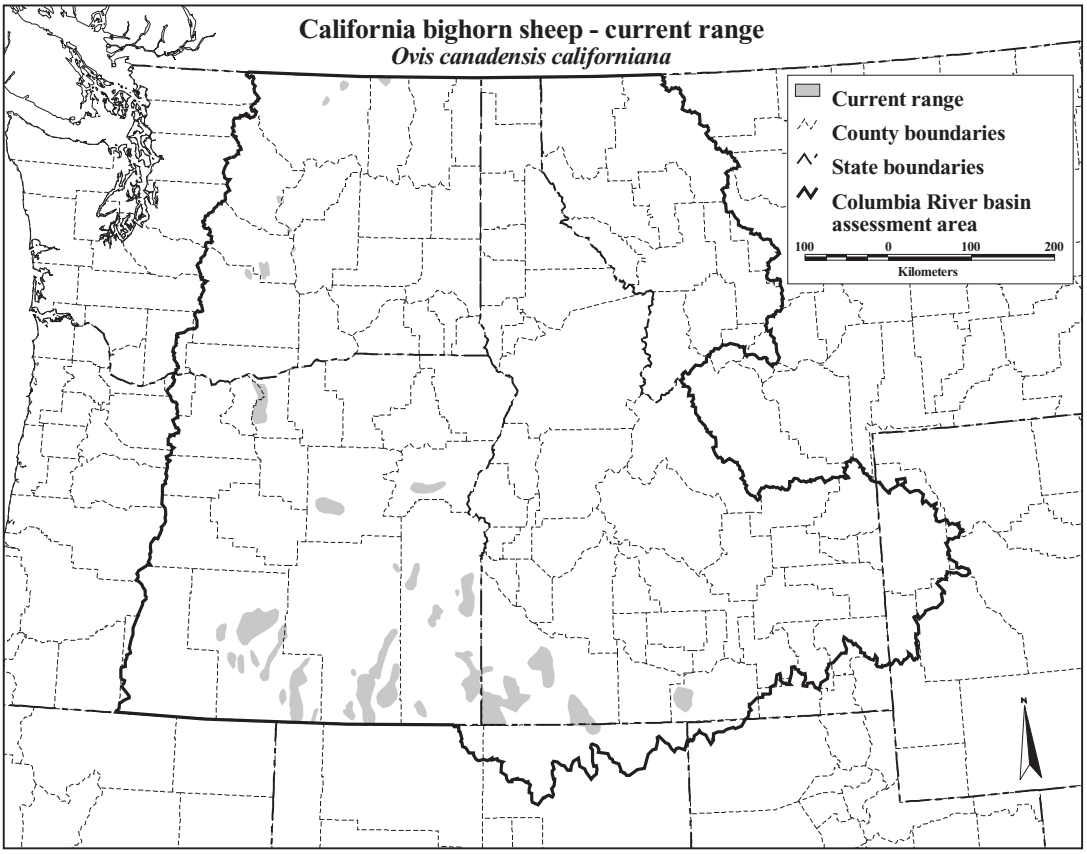
California bighorn sheep - current range
Ovis canadensis californiana
Current range
County boundaries
State boundaries
Columbia River basin assessment area
100 0 100 200
Kilometers

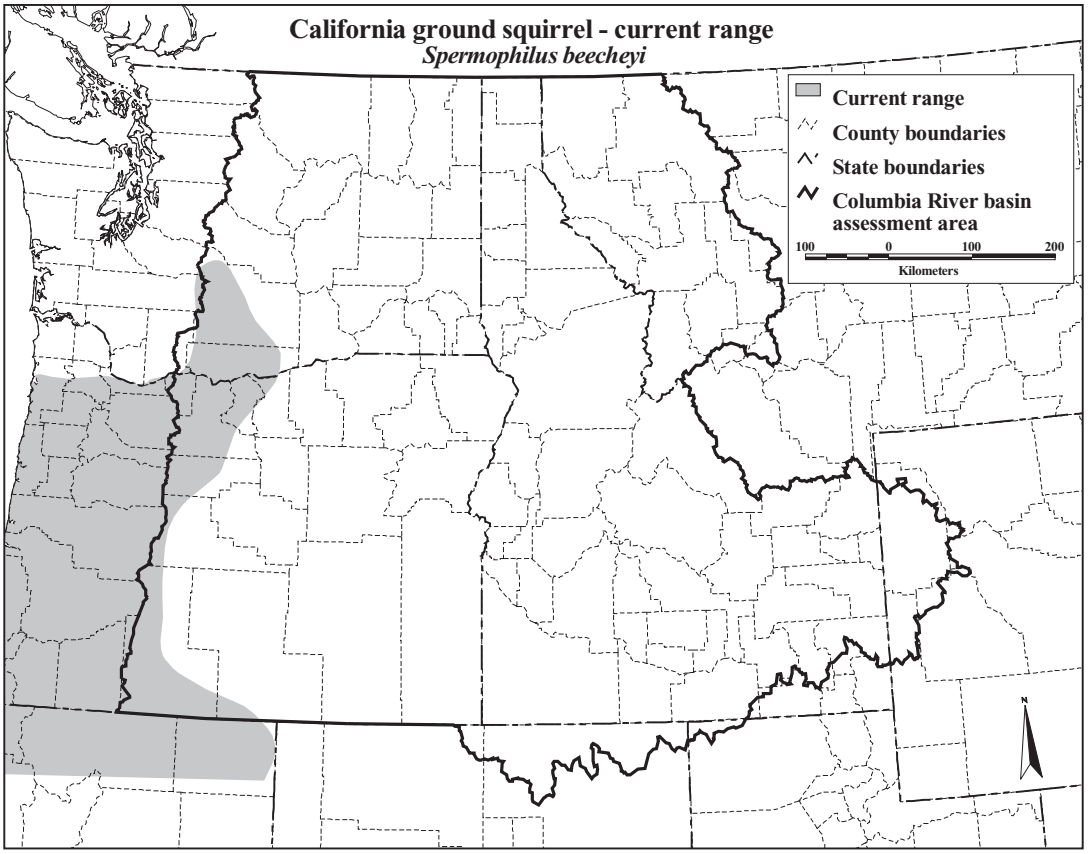
California ground squirrel - current range
Spermophilus beecheyi
Current range
County boundaries
State boundaries
Columbia River basin assessment area
100 0 100 200
Kilometers
N

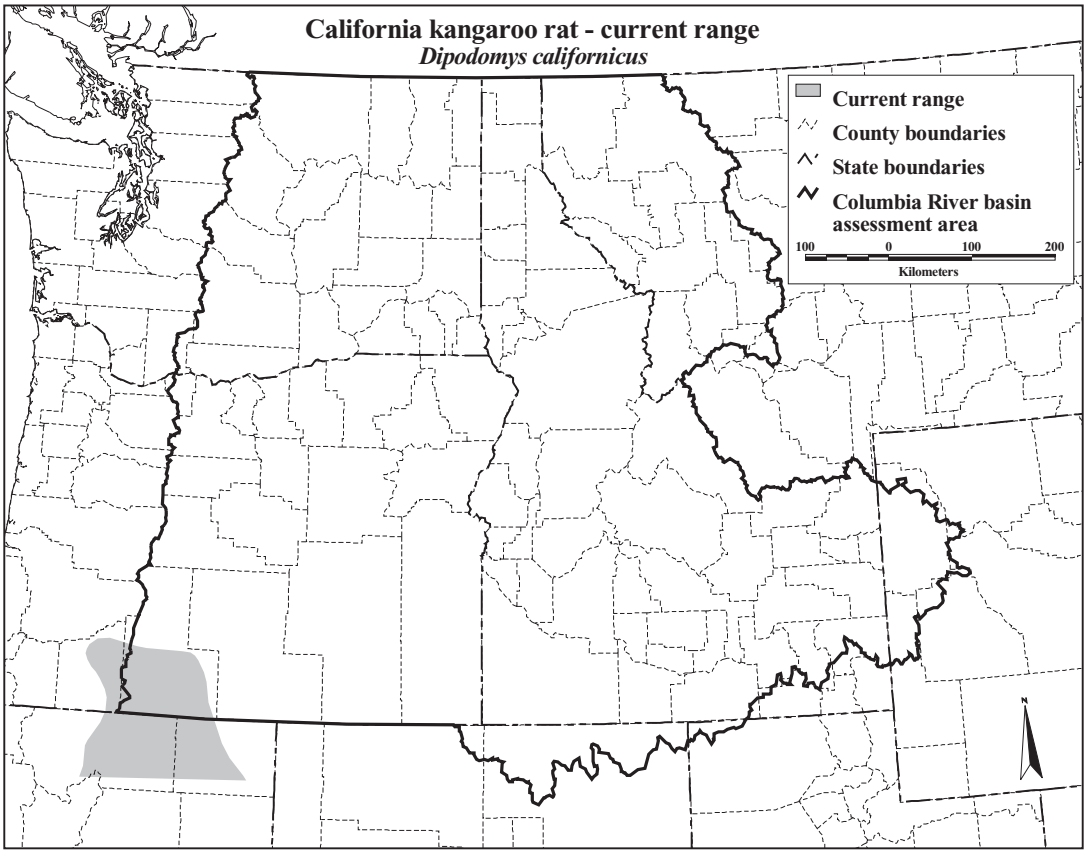
California kangaroo rat - current range
Dipodomys californicus
Current range
County boundaries
State boundaries
Columbia River basin assessment area
100 0 100 200
Kilometers
N

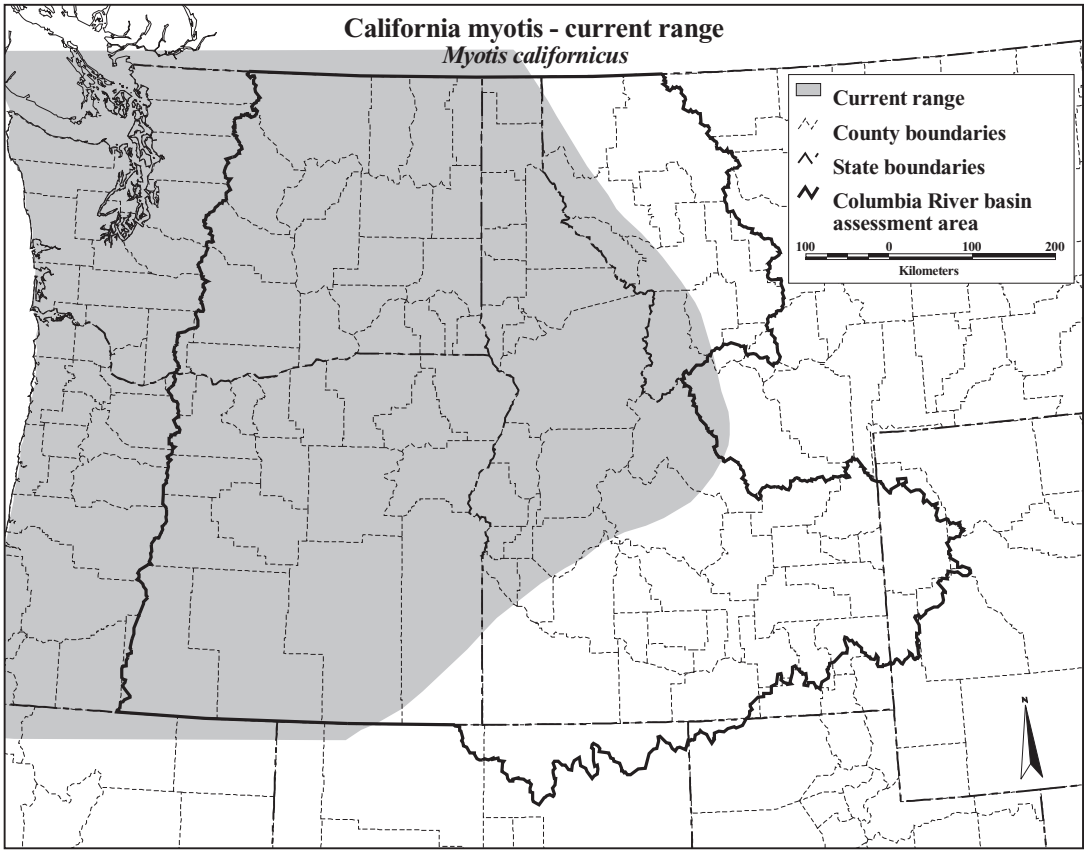
California myotis - current range
Myotis californicus
Current range
County boundaries
State boundaries
Columbia River basin assessment area
100 0 100 200
Kilometers

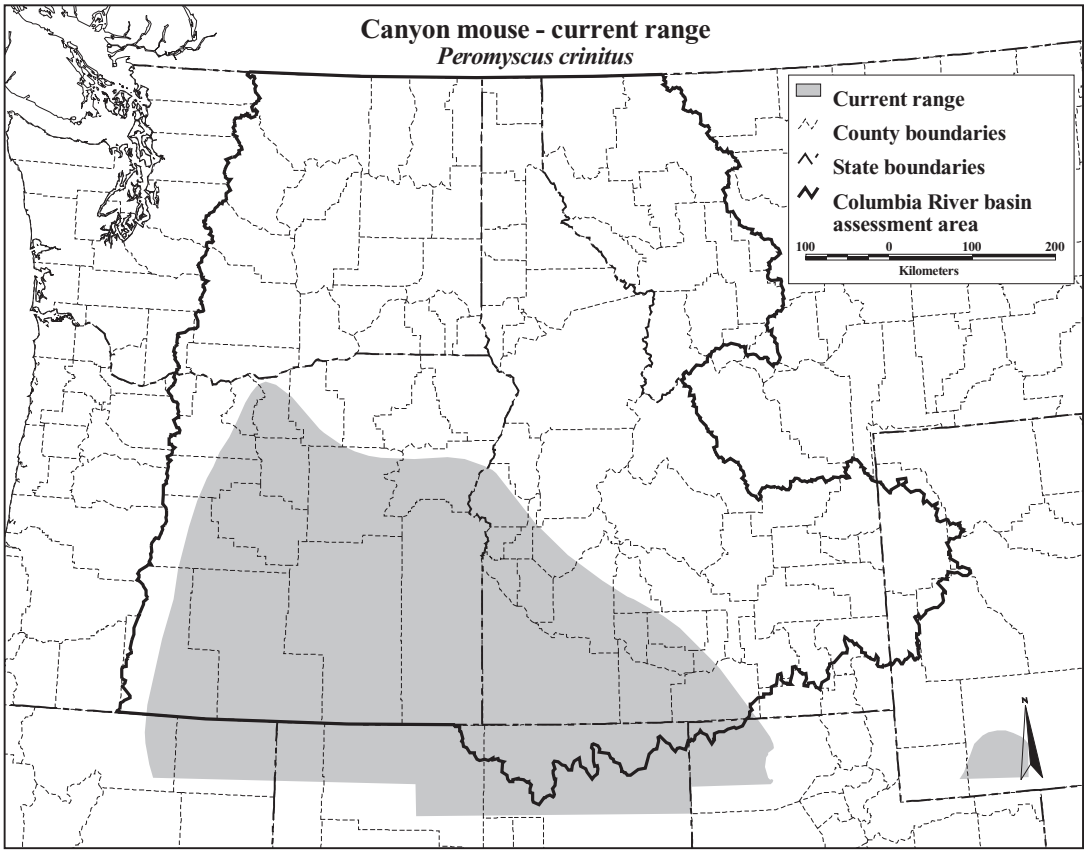
Canyon mouse - current range
Peromyscus crinitus
Current range
County boundaries
State boundaries
Columbia River basin assessment area
100 0 100 200
Kilometers

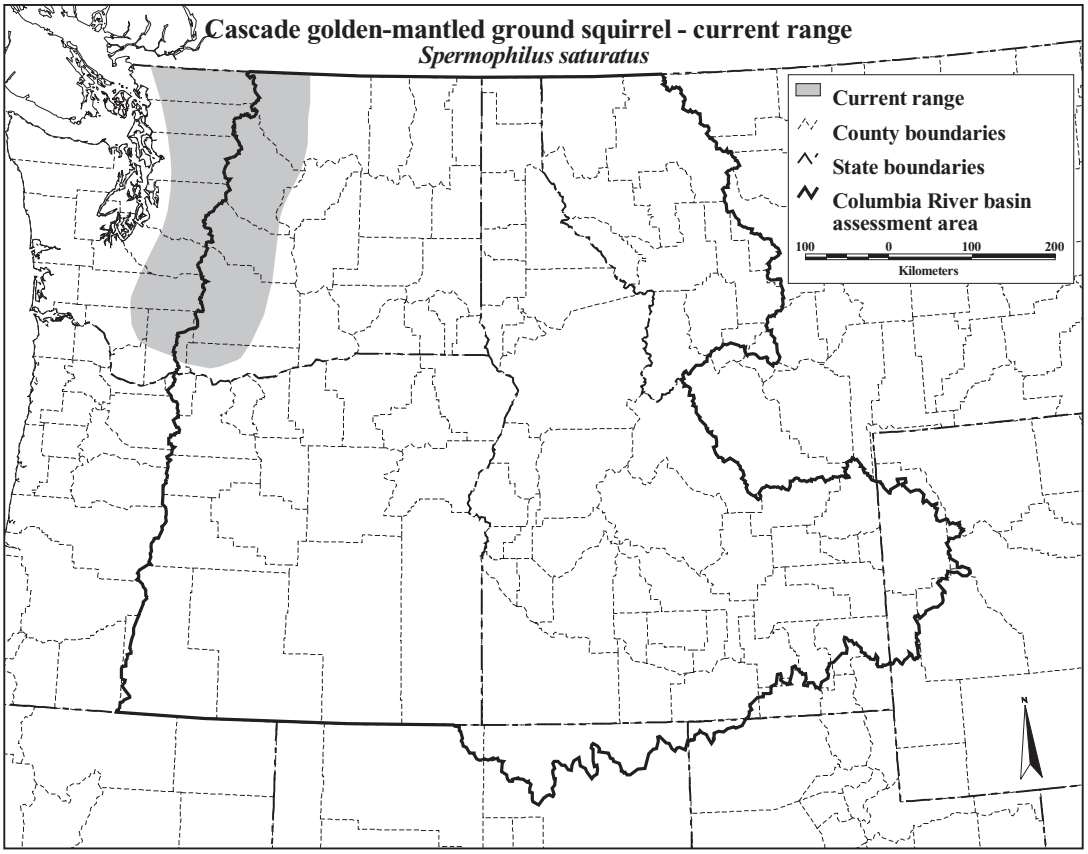
Cascade golden-mantled ground squirrel - current range
Spermophilus saturatus
Current range
County boundaries
State boundaries
Columbia River basin assessment area
100 0 100 200
Kilometers
N

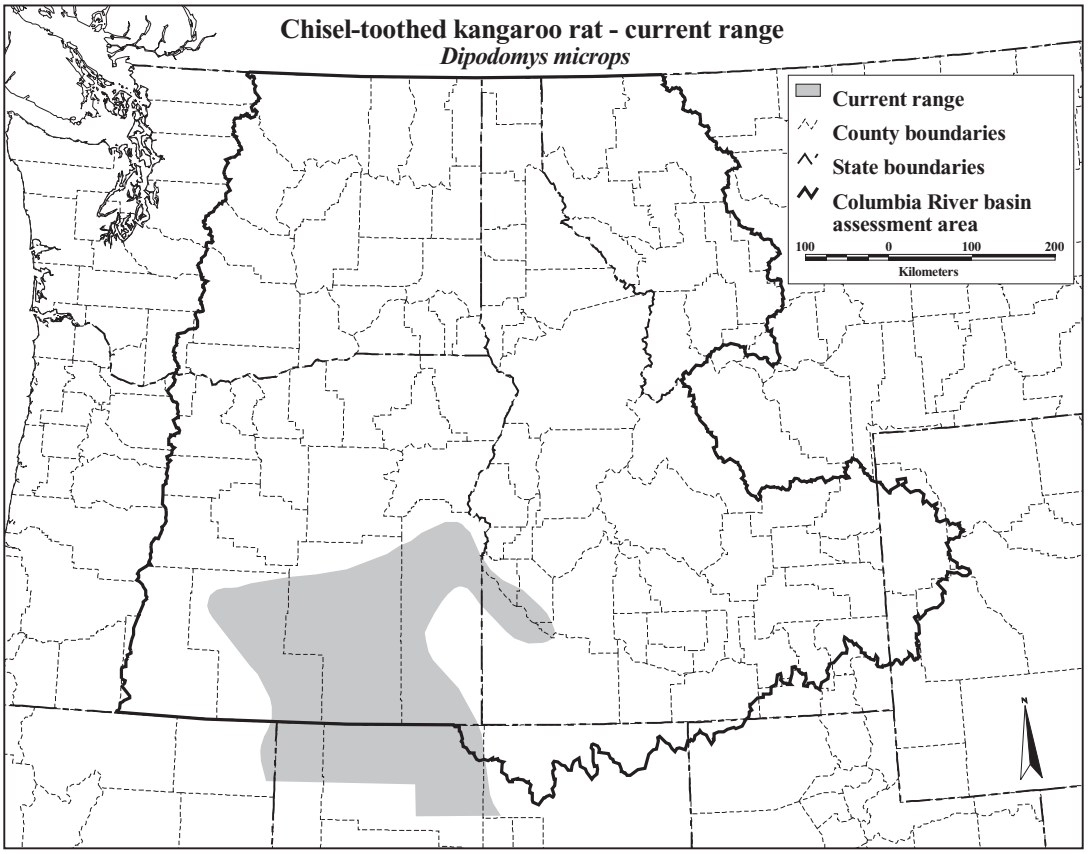
Chisel-toothed kangaroo rat - current range
Dipodomys microps
Current range
County boundaries
State boundaries
Columbia River basin assessment area
100 0 100 200
Kilometers
N

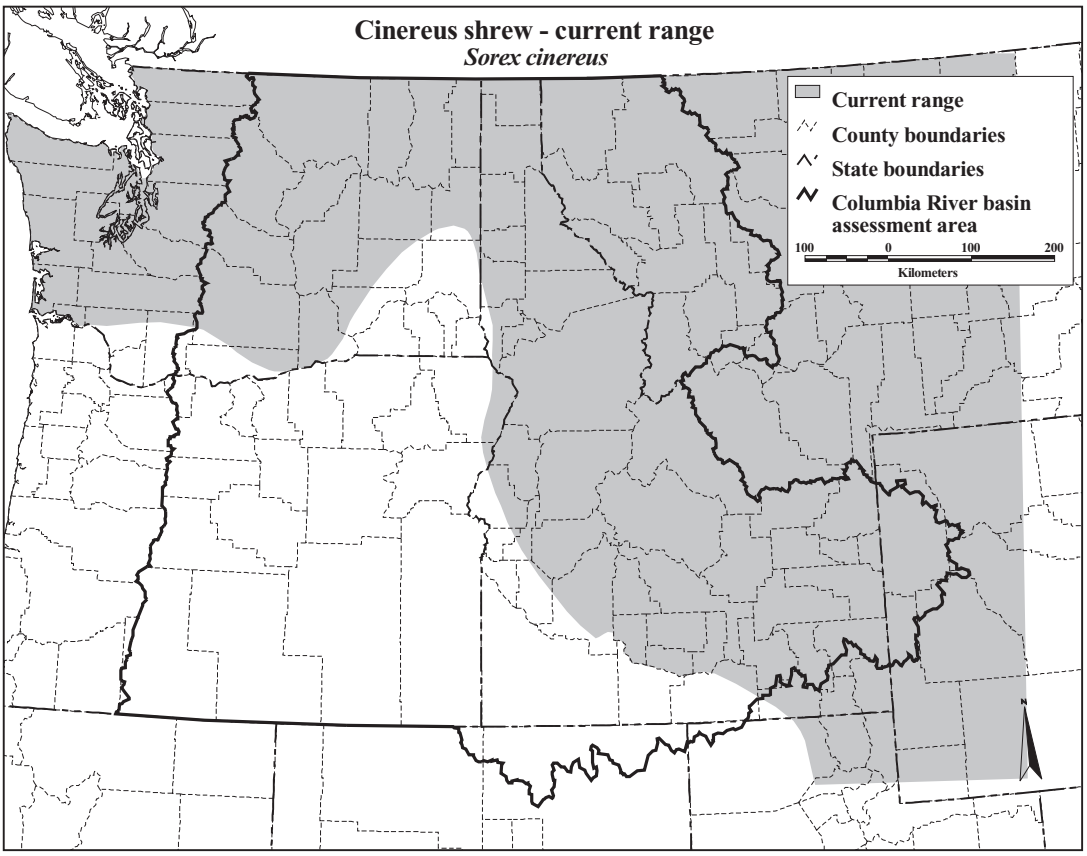
Cinereus shrew - current range
Sorex cinereus
Current range
County boundaries
State boundaries
Columbia River basin assessment area
100
0
100
200
Kilometers

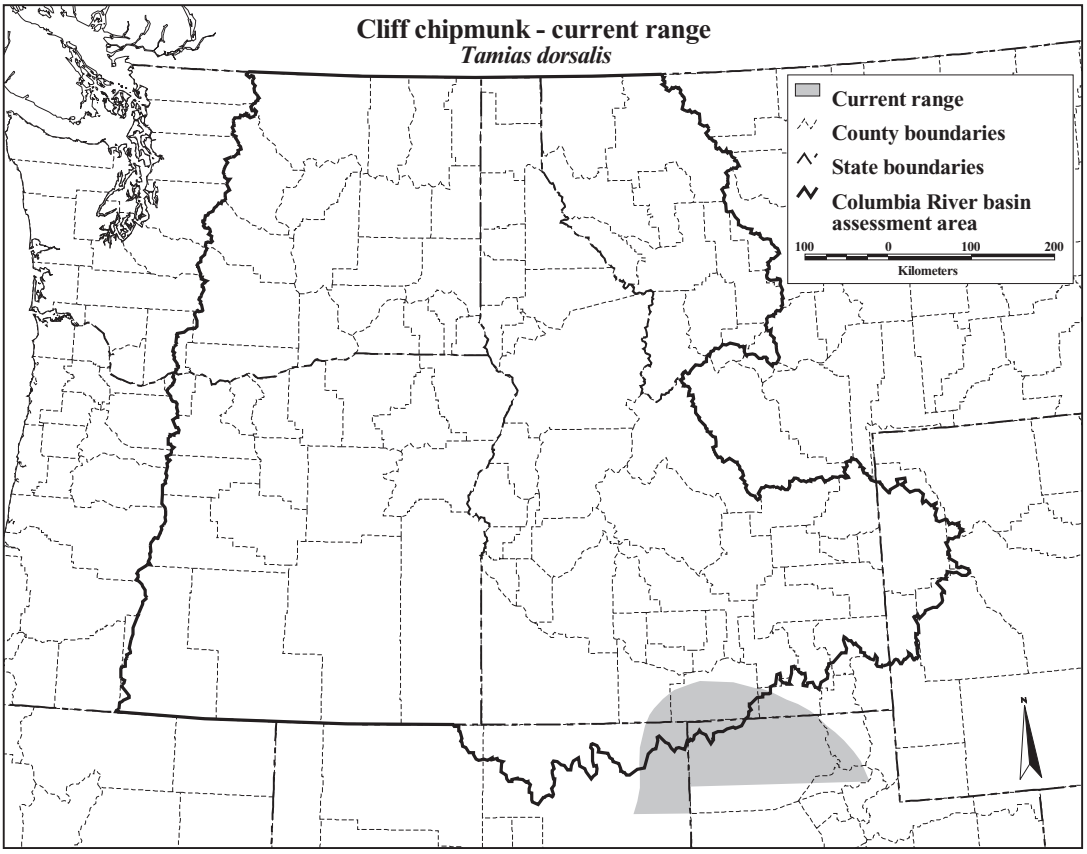
Cliff chipmunk - current range
Tamias dorsalis
Current range
County boundaries
State boundaries
Columbia River basin assessment area
100
0
100
200
Kilometers

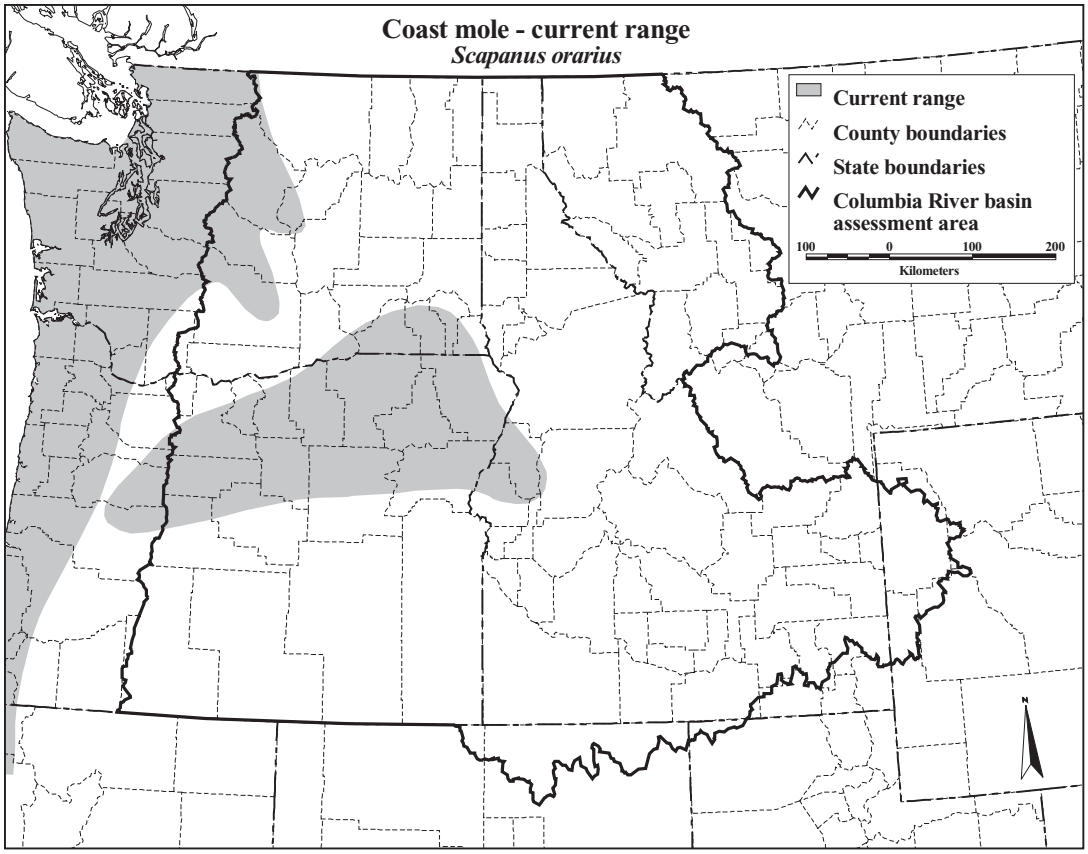
Coast mole - current range
Scapanus orarius
Current range
County boundaries
State boundaries
Columbia River basin assessment area
100 0 100 200
Kilometers
N

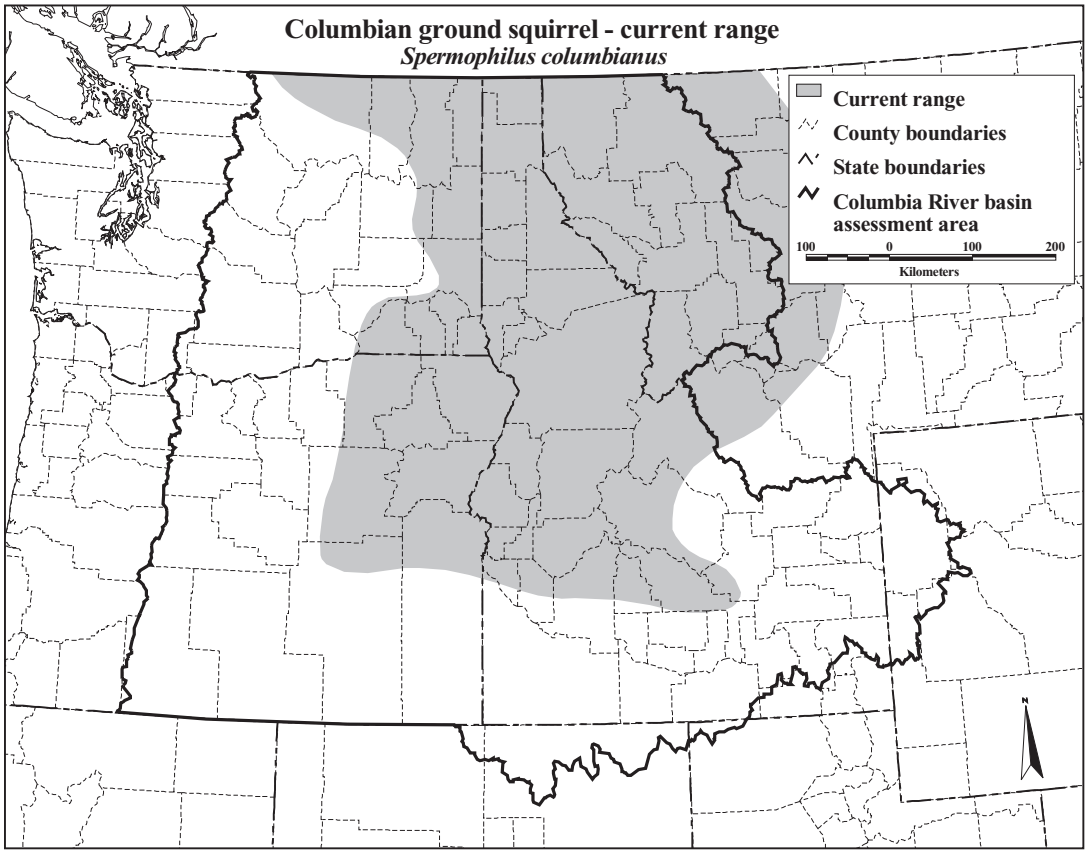
Columbian ground squirrel - current range
Spermophilus columbianus
Current range
County boundaries
State boundaries
Columbia River basin assessment area
100 0 100 200
Kilometers
N

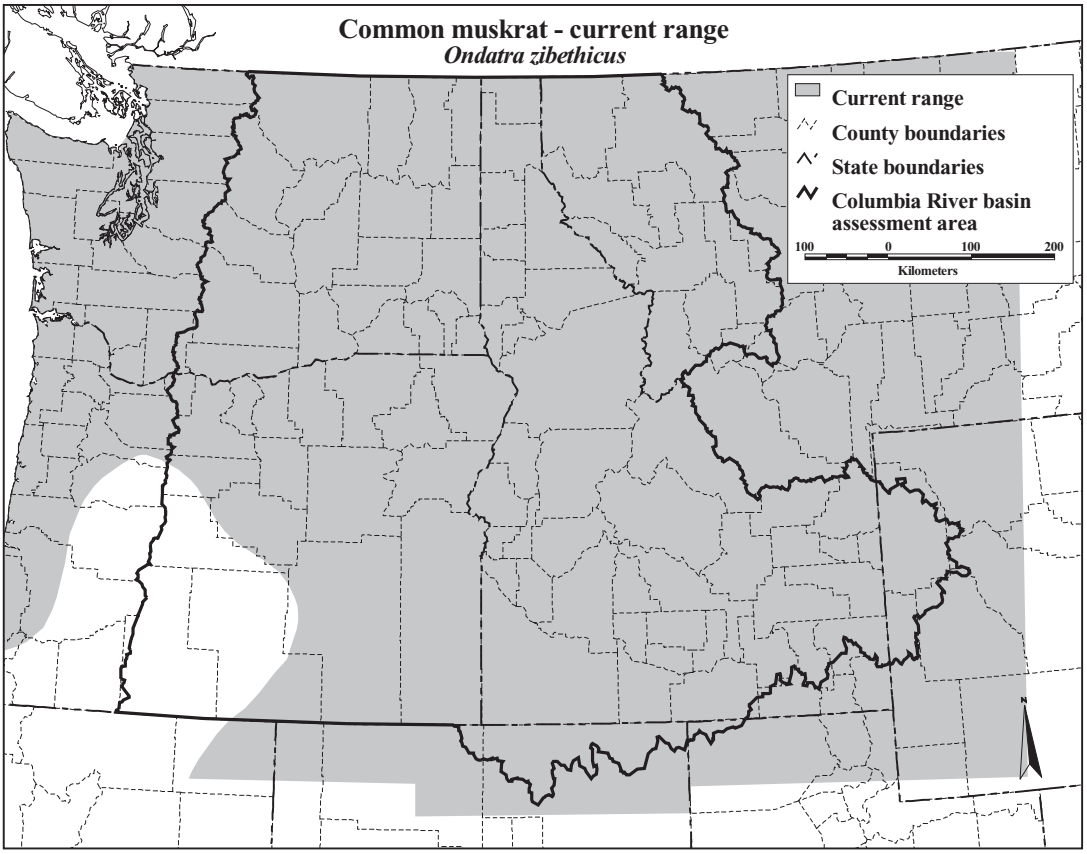
Common muskrat - current range
Ondatra zibethicus
Current range
County boundaries
State boundaries
Columbia River basin assessment area
100
0
100
200
Kilometers

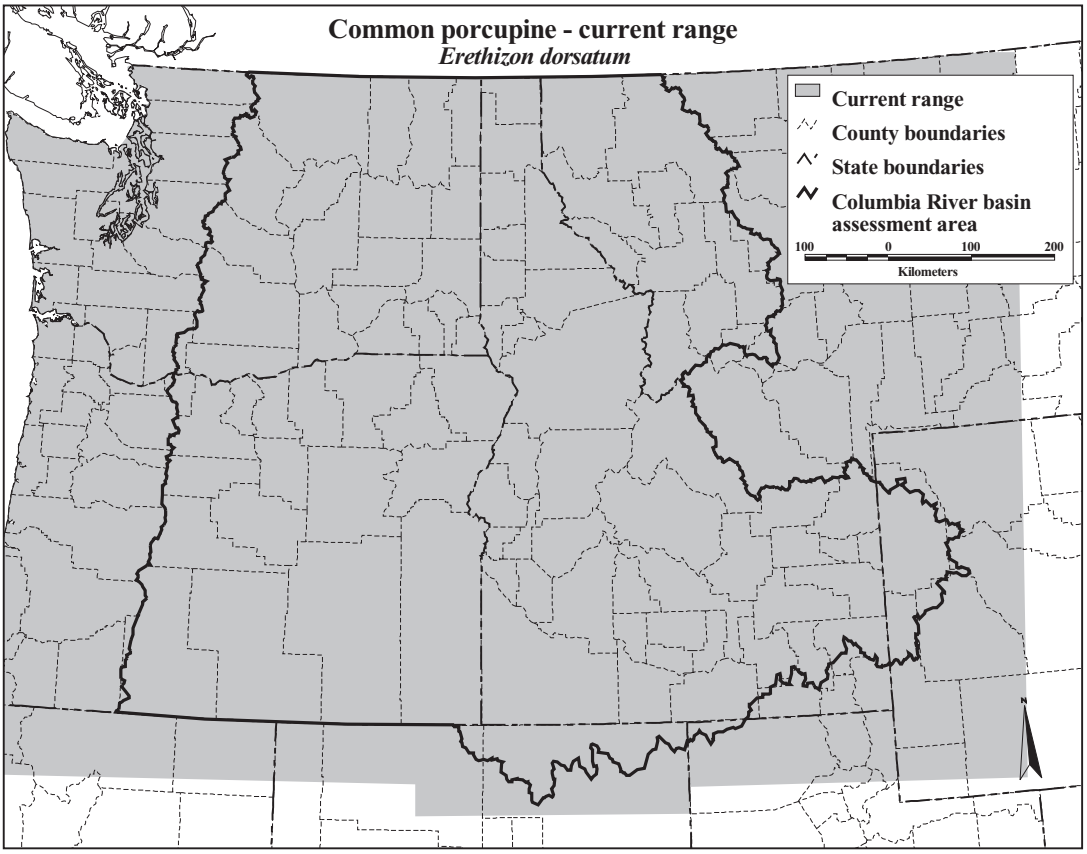
Common porcupine - current range
Erethizon dorsatum
Current range
County boundaries
State boundaries
Columbia River basin assessment area
100
0
100
200
Kilometers

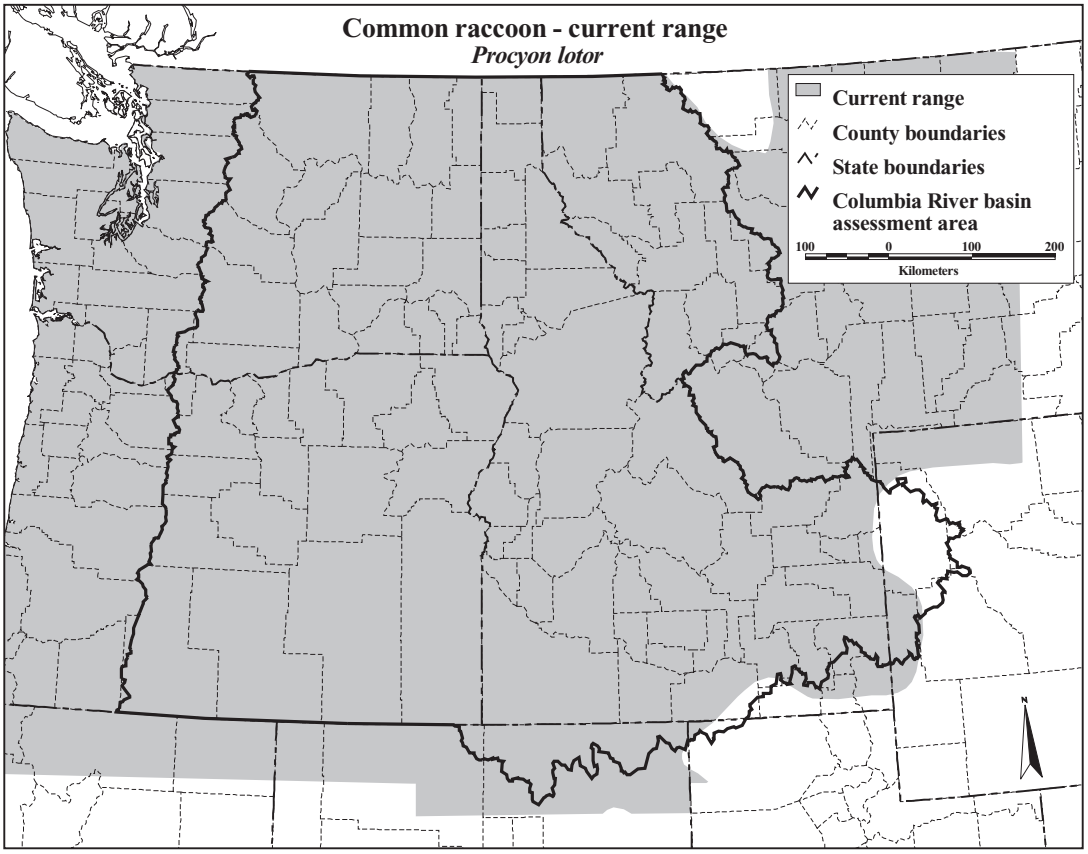
Common raccoon - current range
Procyon lotor
Current range
County boundaries
State boundaries
Columbia River basin assessment area
100 0 100 200
Kilometers

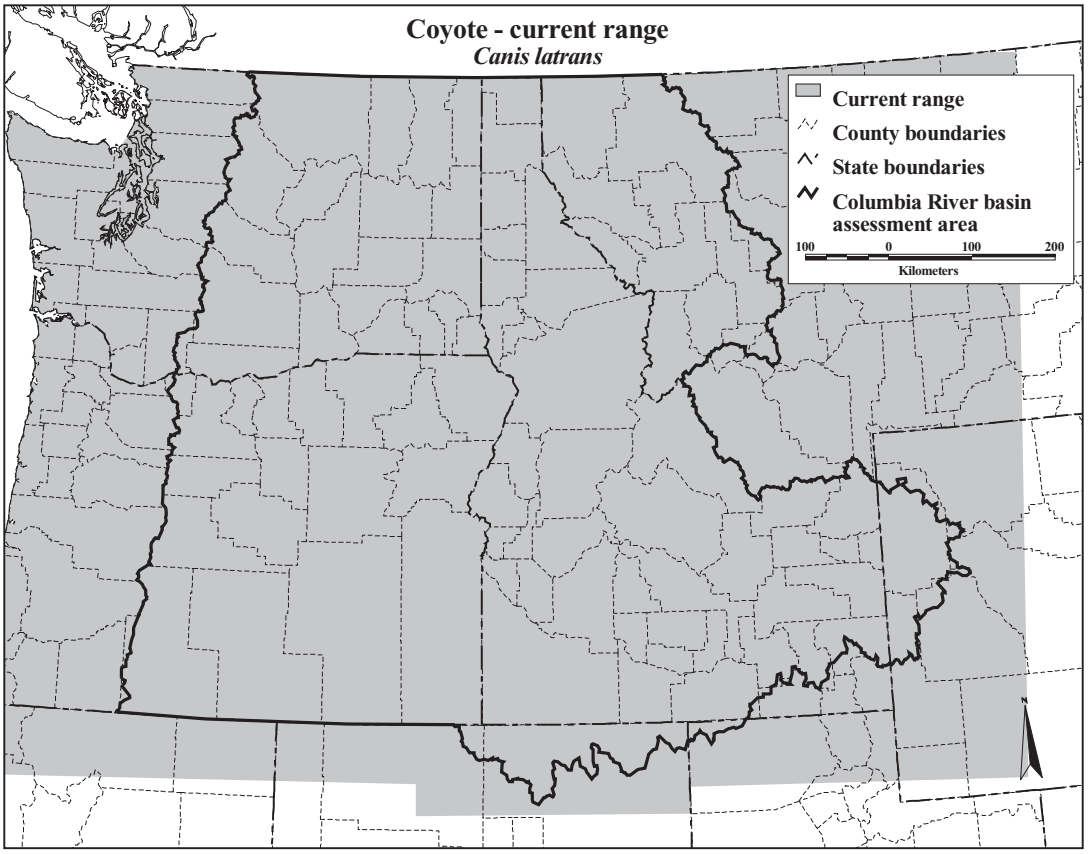
Coyote - current range
Canis latrans
Current range
County boundaries
State boundaries
Columbia River basin assessment area
100 0 100 200
Kilometers