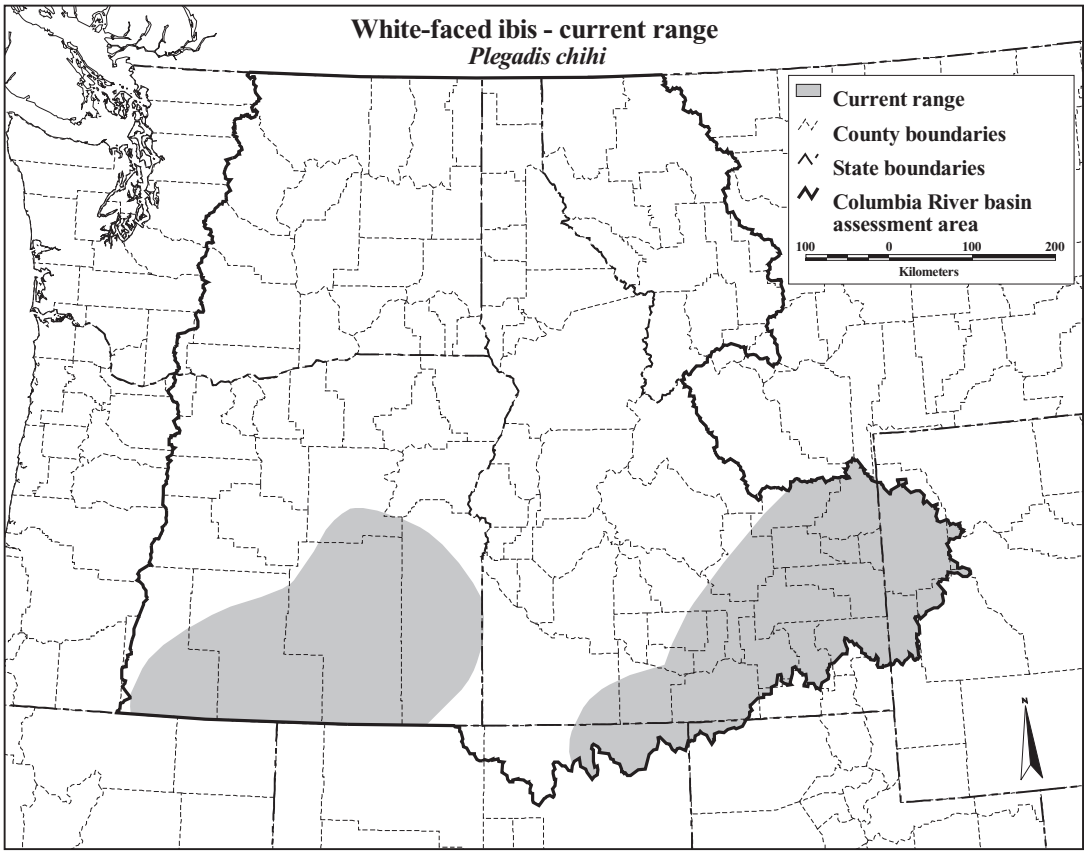
White-faced ibis - current range
Plegadis chihi
Current range
County boundaries
State boundaries
Columbia River basin assessment area
100
0
100
200
Kilometers
N

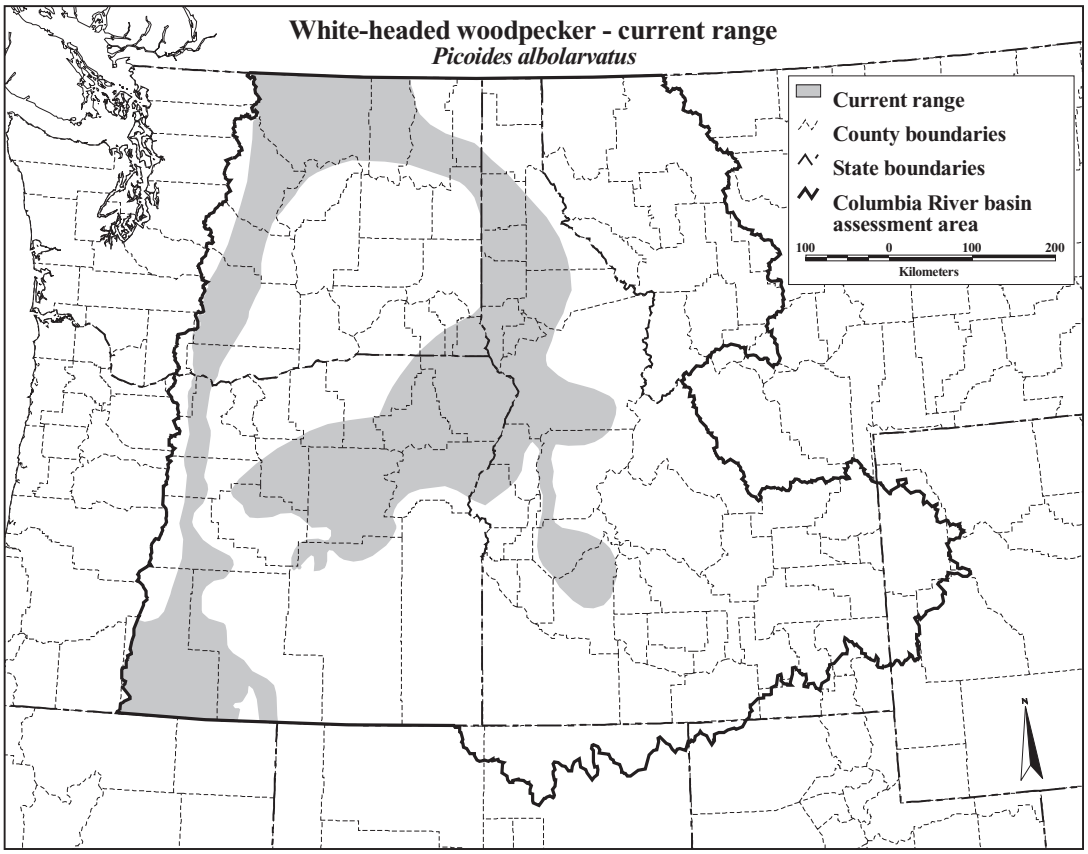
White-headed woodpecker - current range
Picoides albolarvatus
Current range
County boundaries
State boundaries
Columbia River basin assessment area
100
0
100
200
Kilometers
N

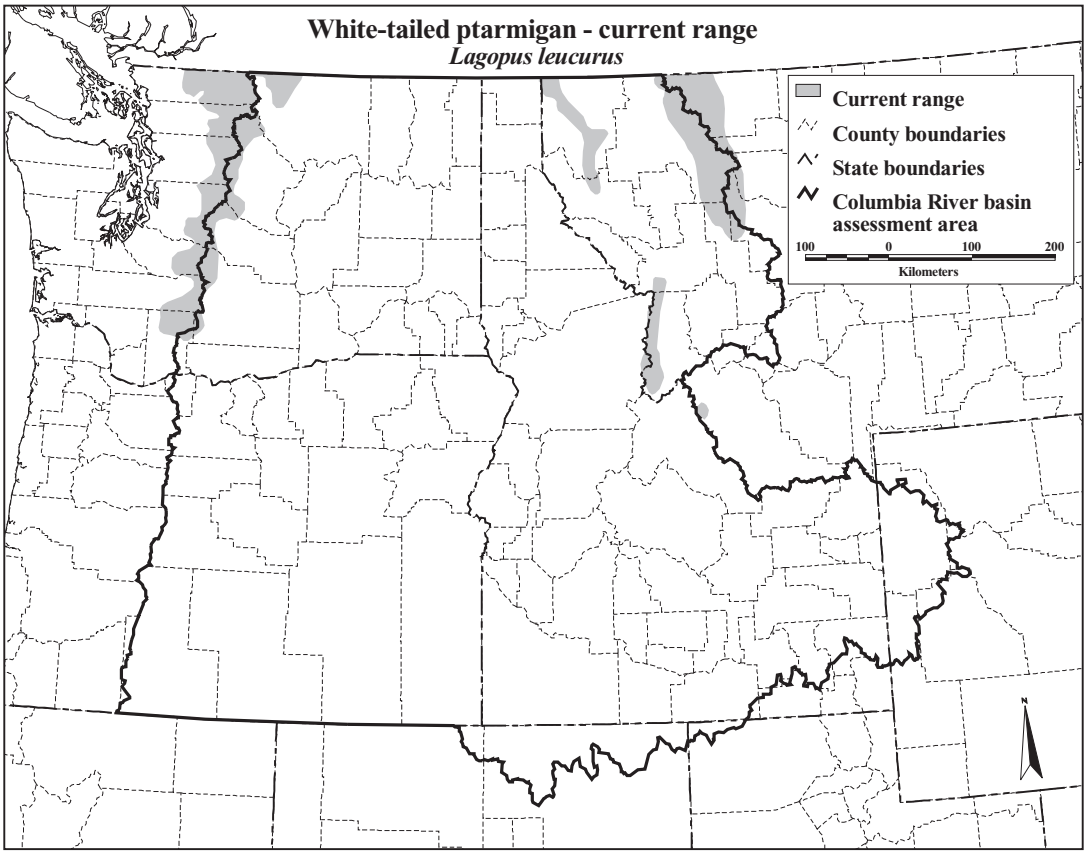
White-tailed ptarmigan - current range
Lagopus leucurus
Current range
County boundaries
State boundaries
Columbia River basin assessment area
100
0
100
200
Kilometers
N

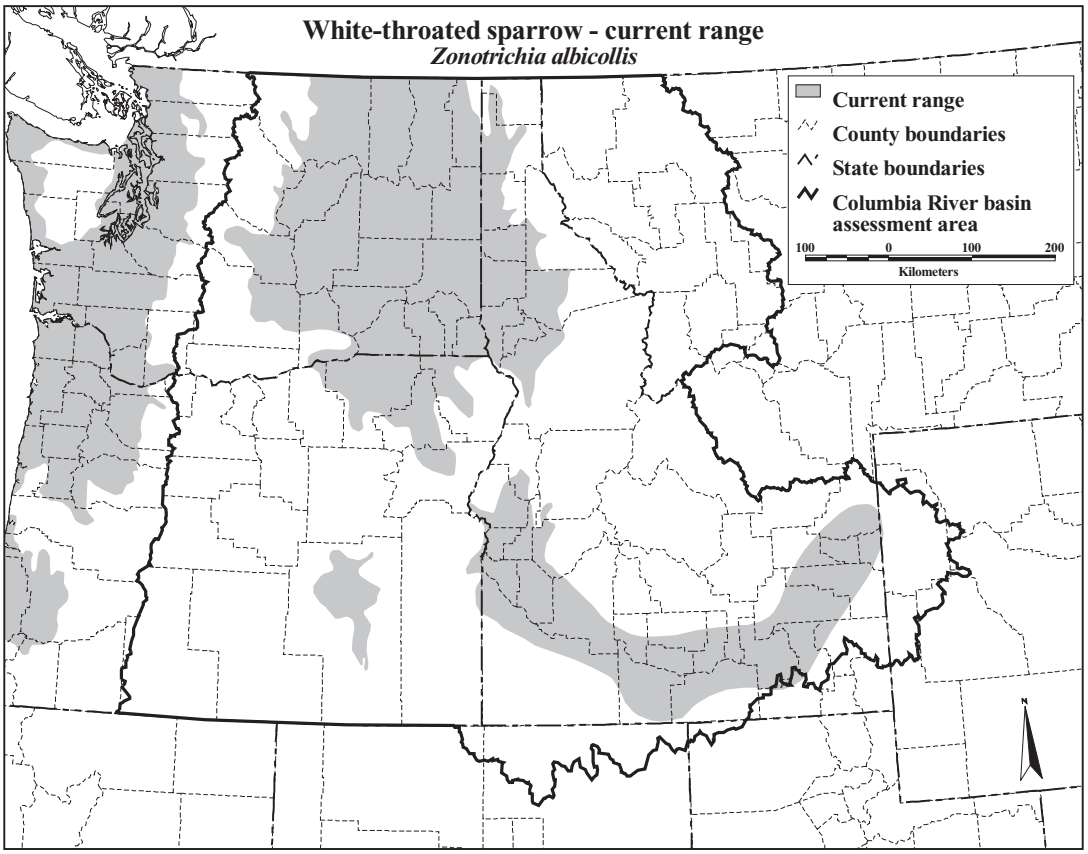
White-throated sparrow - current range
Zonotrichia albicollis
Current range
County boundaries
State boundaries
Columbia River basin assessment area
100
0
100
200
Kilometers
N

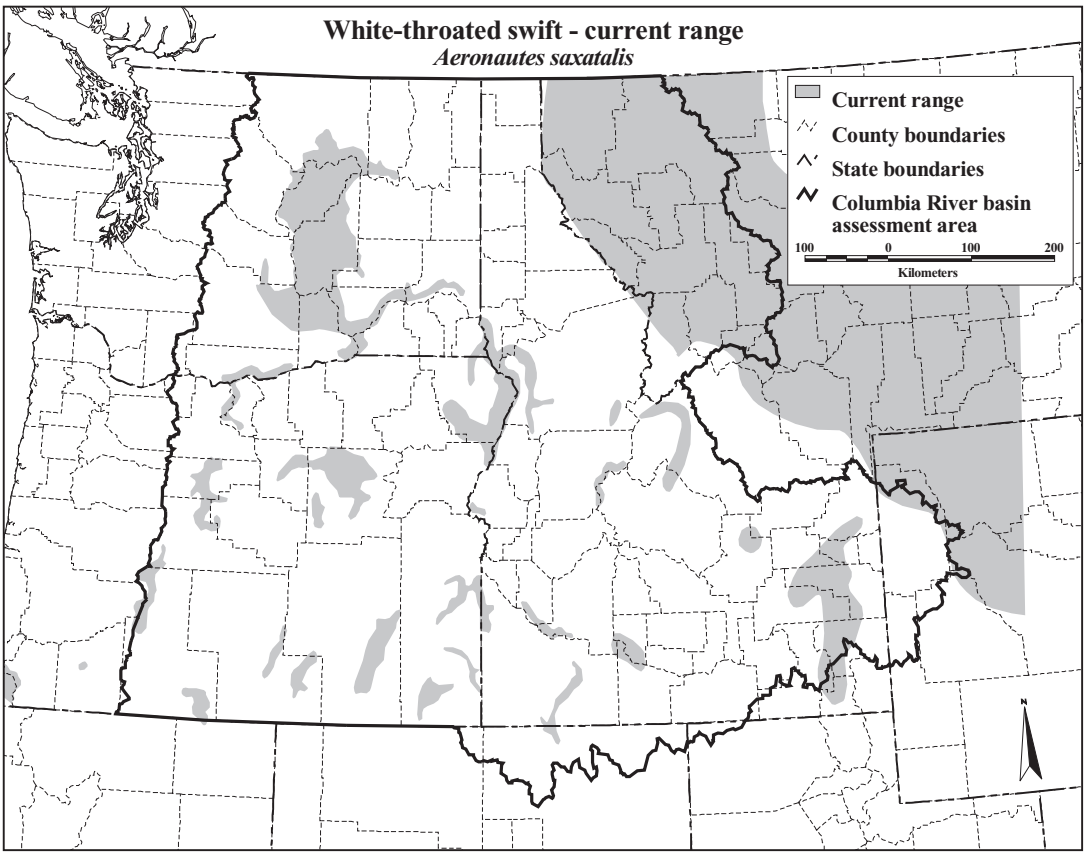
White-throated swift - current range
Aeronautes saxatalis
Current range
County boundaries
State boundaries
Columbia River basin assessment area
100
0
100
200
Kilometers

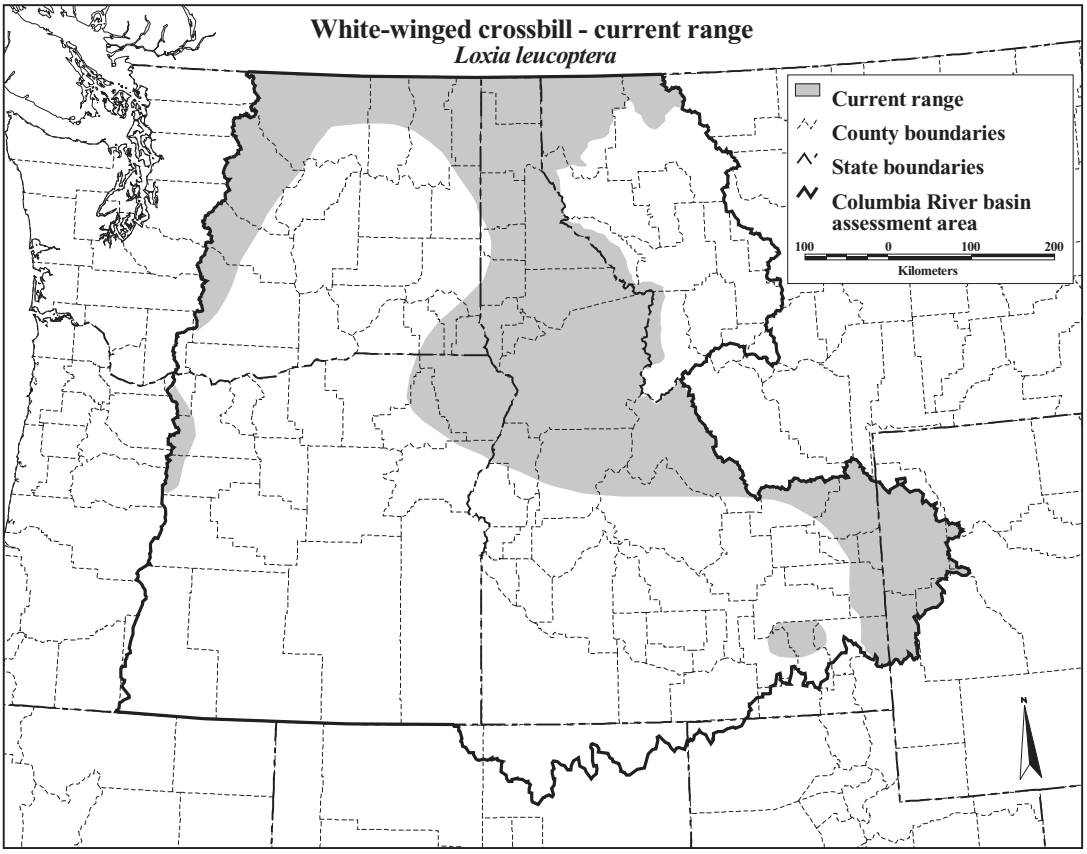
White-winged crossbill - current range
Loxia leucoptera
Current range
County boundaries
State boundaries
Columbia River basin assessment area
100
0
100
200
Kilometers

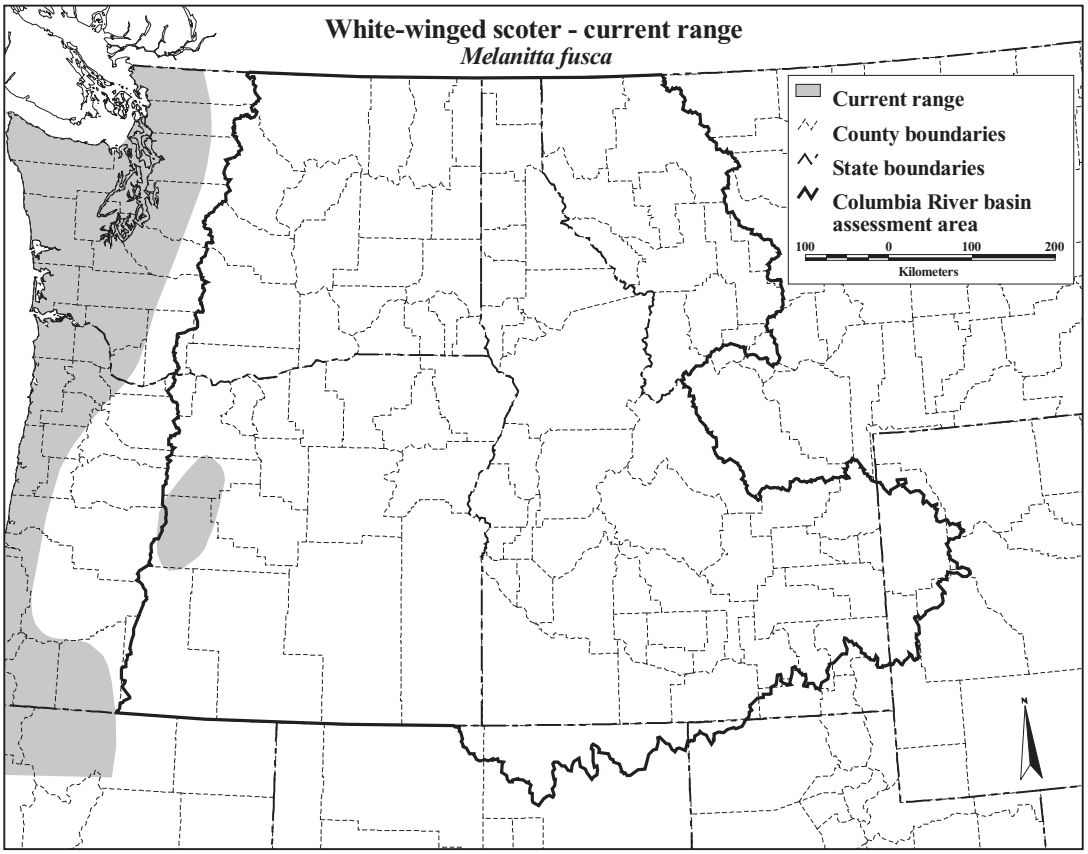
White-winged scoter - current range
Melanitta fusca
Current range
County boundaries
State boundaries
Columbia River basin assessment area
100
0
100
200
Kilometers
N

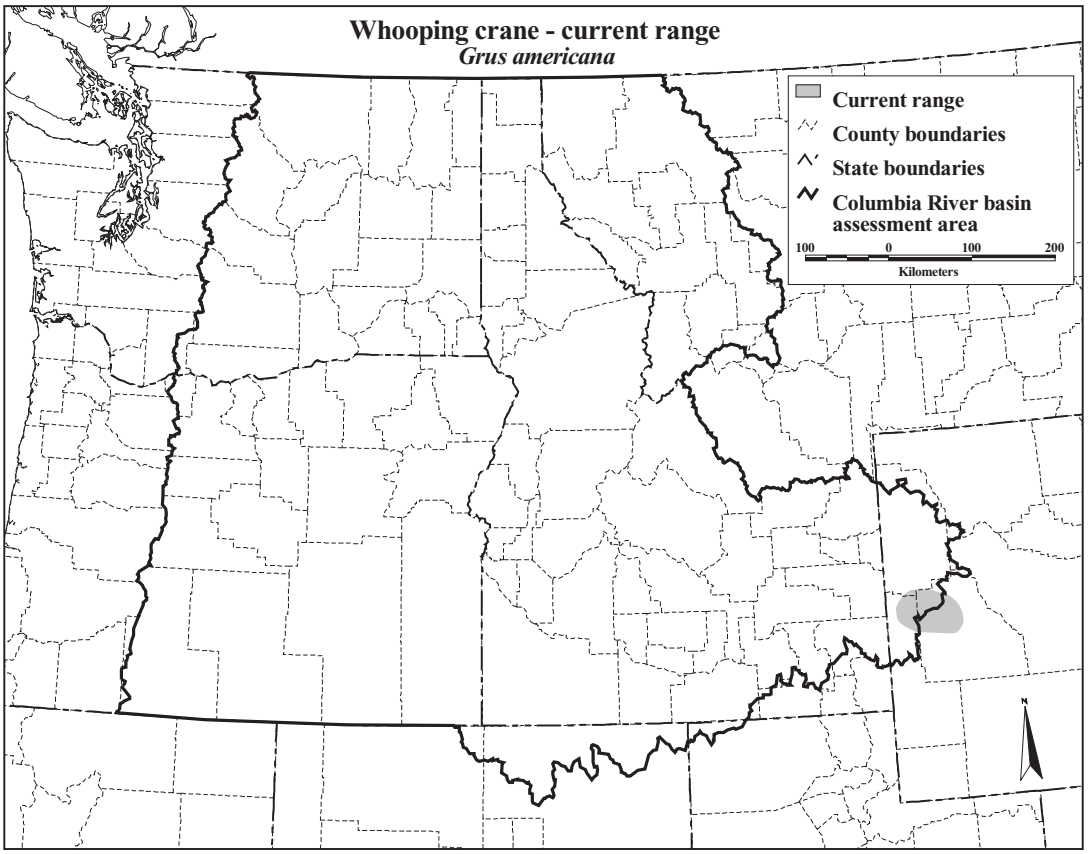
Whooping crane - current range
Grus americana
Current range
County boundaries
State boundaries
Columbia River basin assessment area
100
0
100
200
Kilometers
N

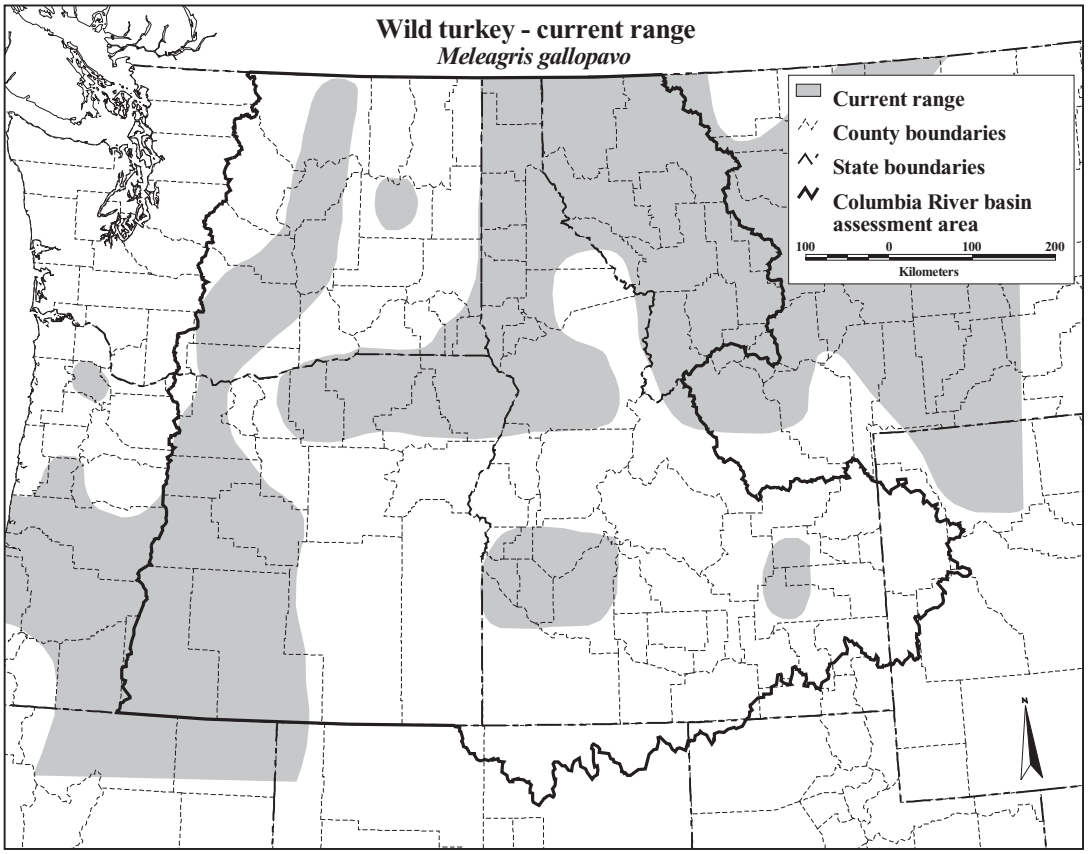
Wild turkey - current range
Meleagris gallopavo
Current range
County boundaries
State boundaries
Columbia River basin assessment area
100 0 100 200
Kilometers
N

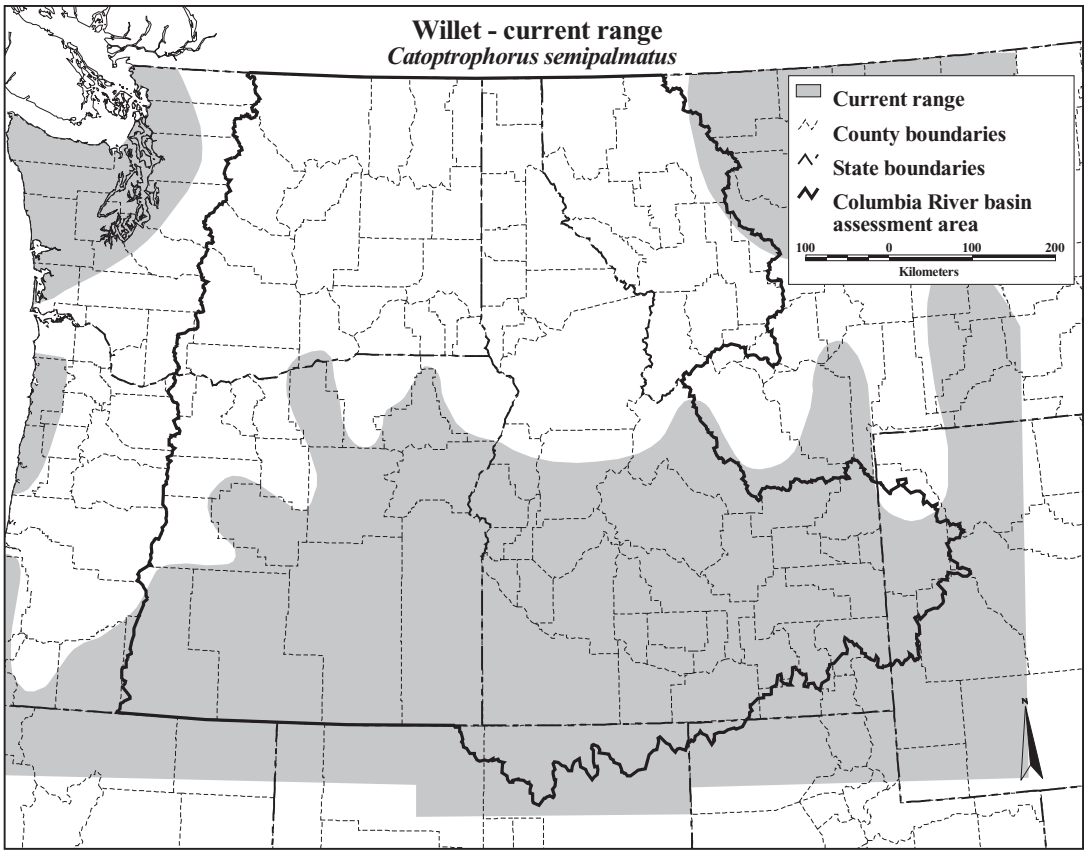
Willet - current range
Catoptrophorus semipalmatus
Current range
County boundaries
State boundaries
Columbia River basin assessment area
100 0 100 200
Kilometers

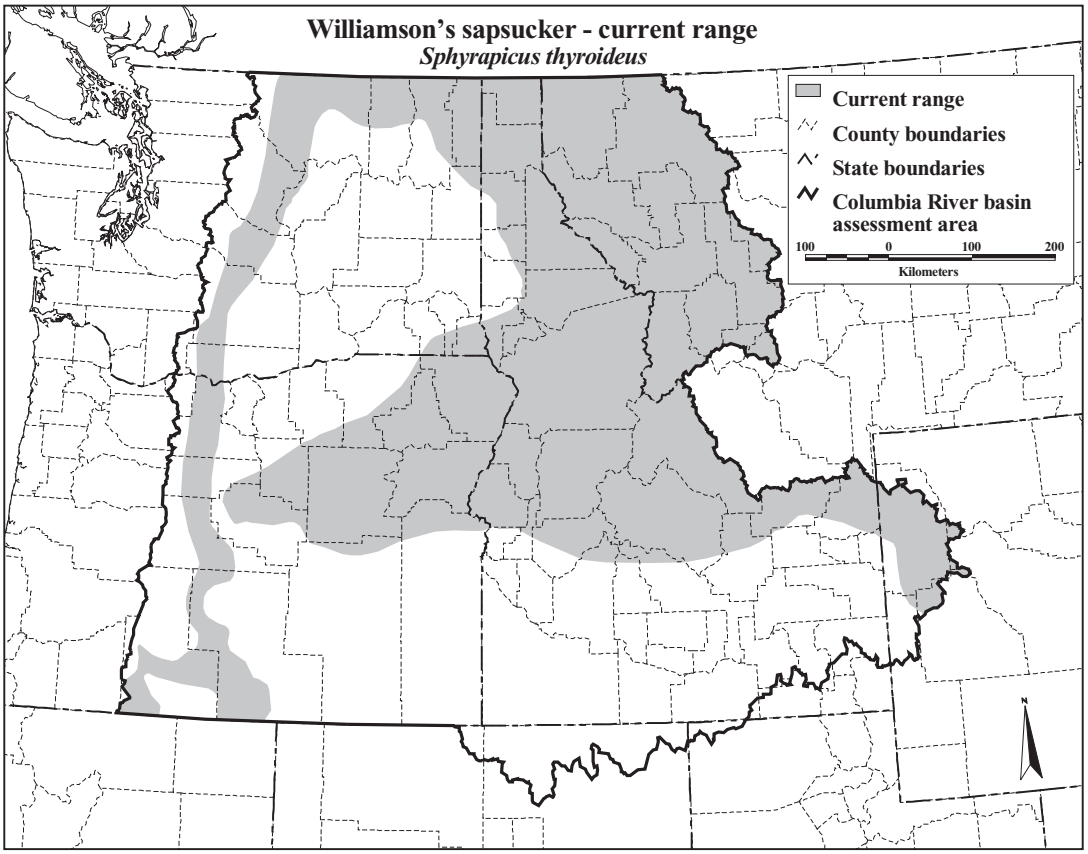
Williamson's sapsucker - current range
Sphyrapicus thyroideus
Current range
County boundaries
State boundaries
Columbia River basin assessment area
100
0
100
200
Kilometers
N

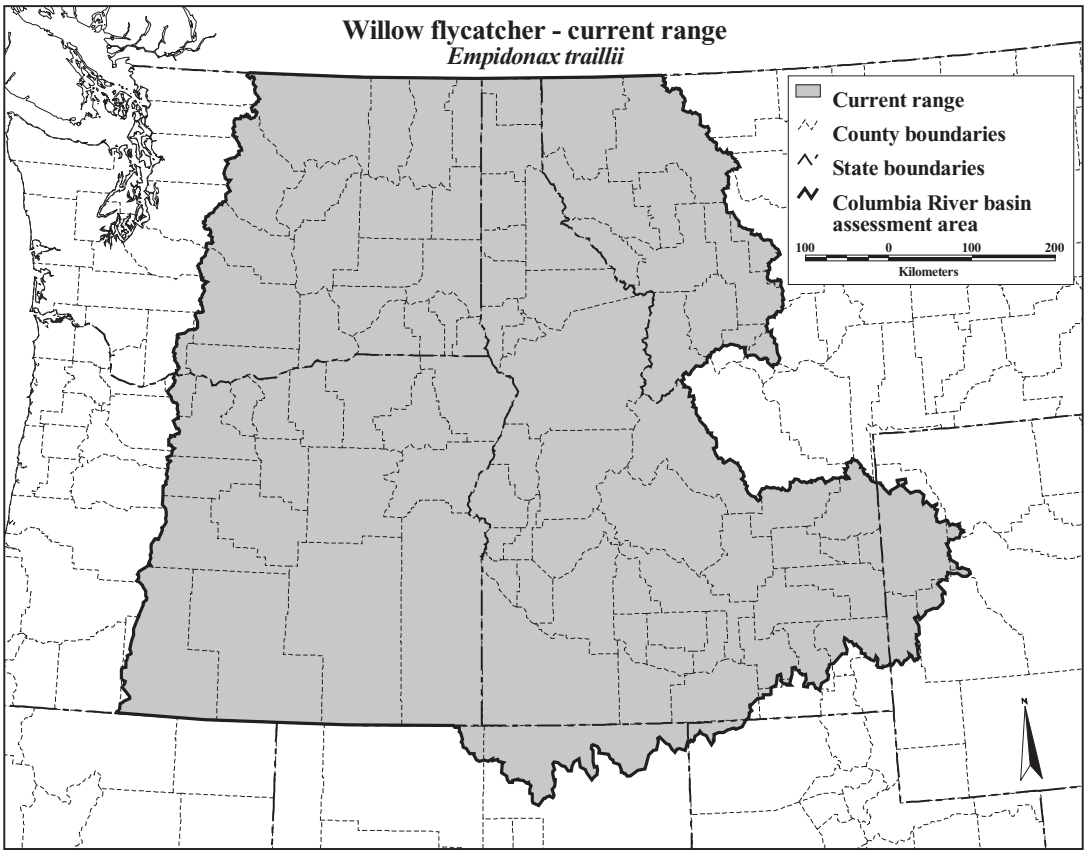
Willow flycatcher - current range
Empidonax traillii
Current range
County boundaries
State boundaries
Columbia River basin assessment area
100
0
100
200
Kilometers
N

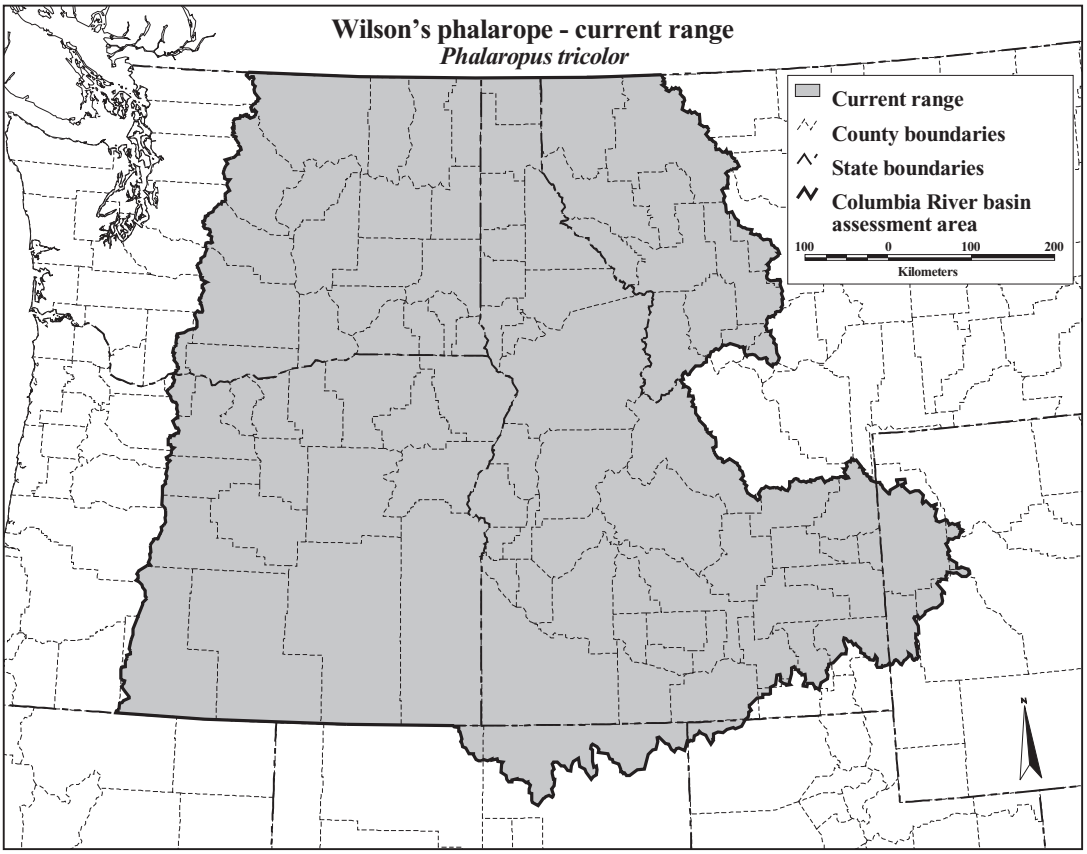
Wilson's phalarope - current range
Phalaropus tricolor
Current range
County boundaries
State boundaries
Columbia River basin assessment area
100
0
100
200
Kilometers
N

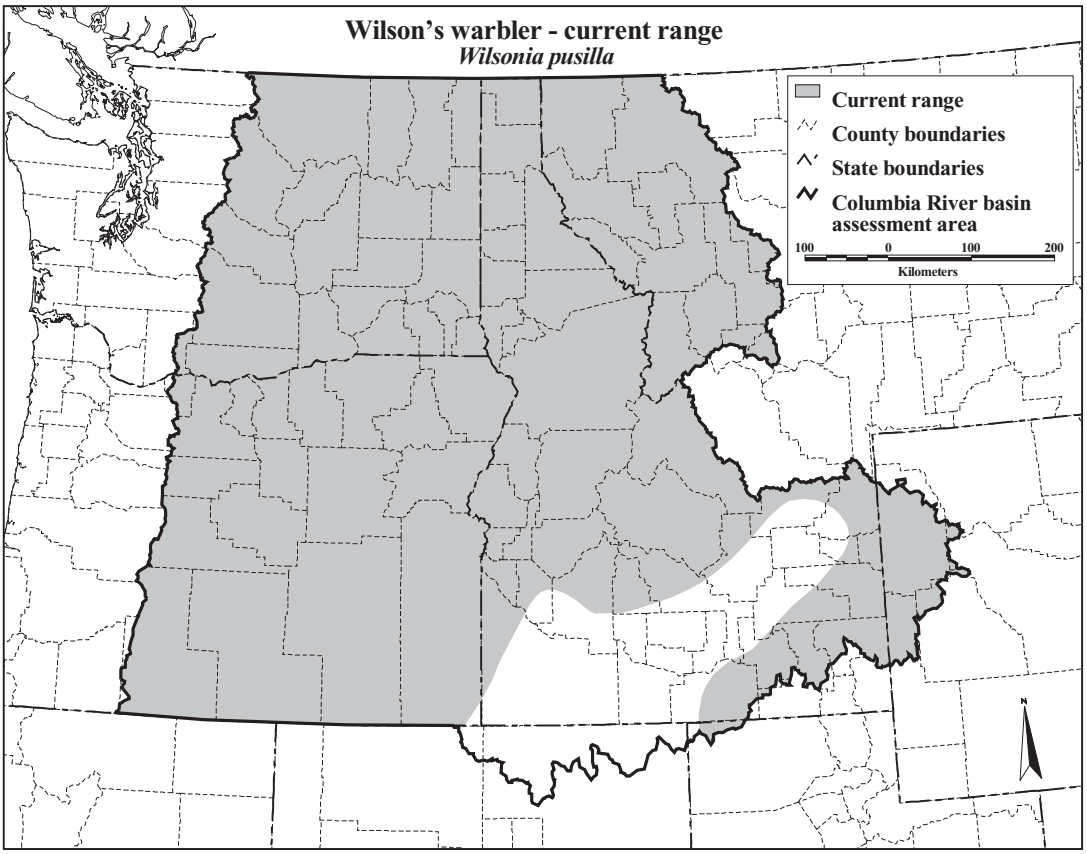
Wilson's warbler - current range
Wilsonia pusilla
Current range
County boundaries
State boundaries
Columbia River basin assessment area
100
0
100
200
Kilometers
N

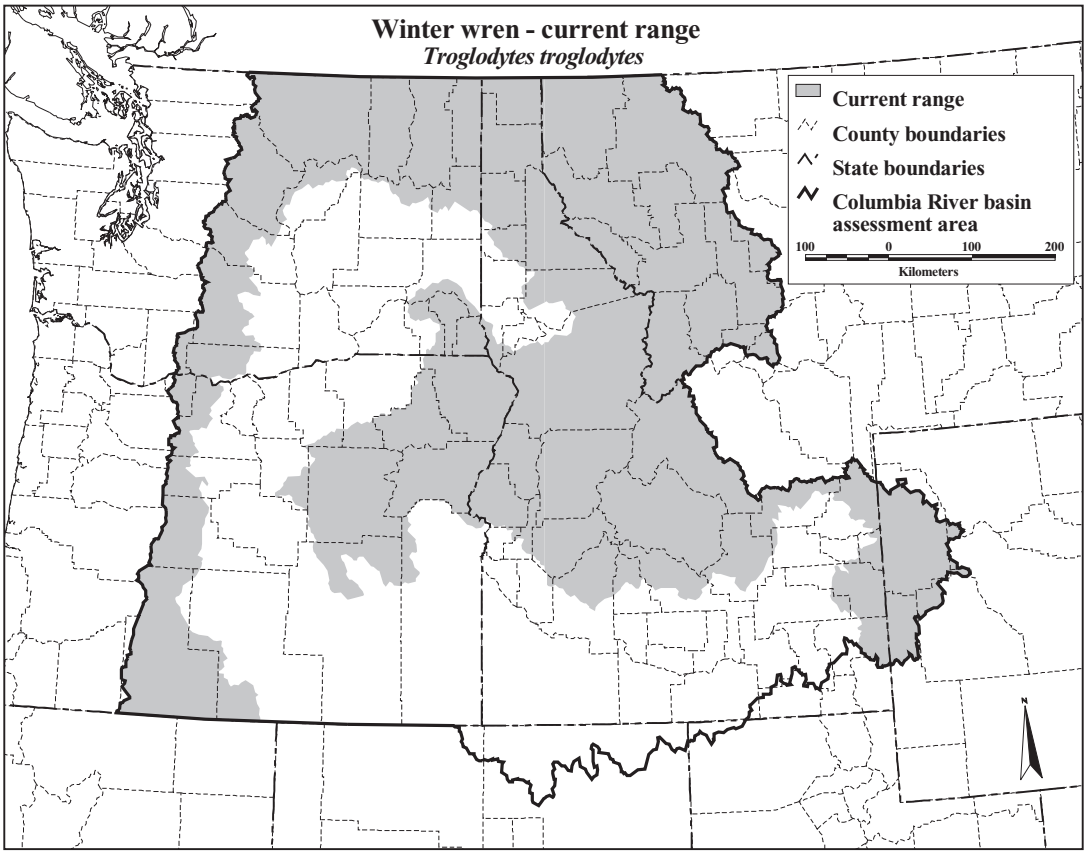
Winter wren - current range
Troglodytes troglodytes
Current range
County boundaries
State boundaries
Columbia River basin assessment area
100 0 100 200
Kilometers
N

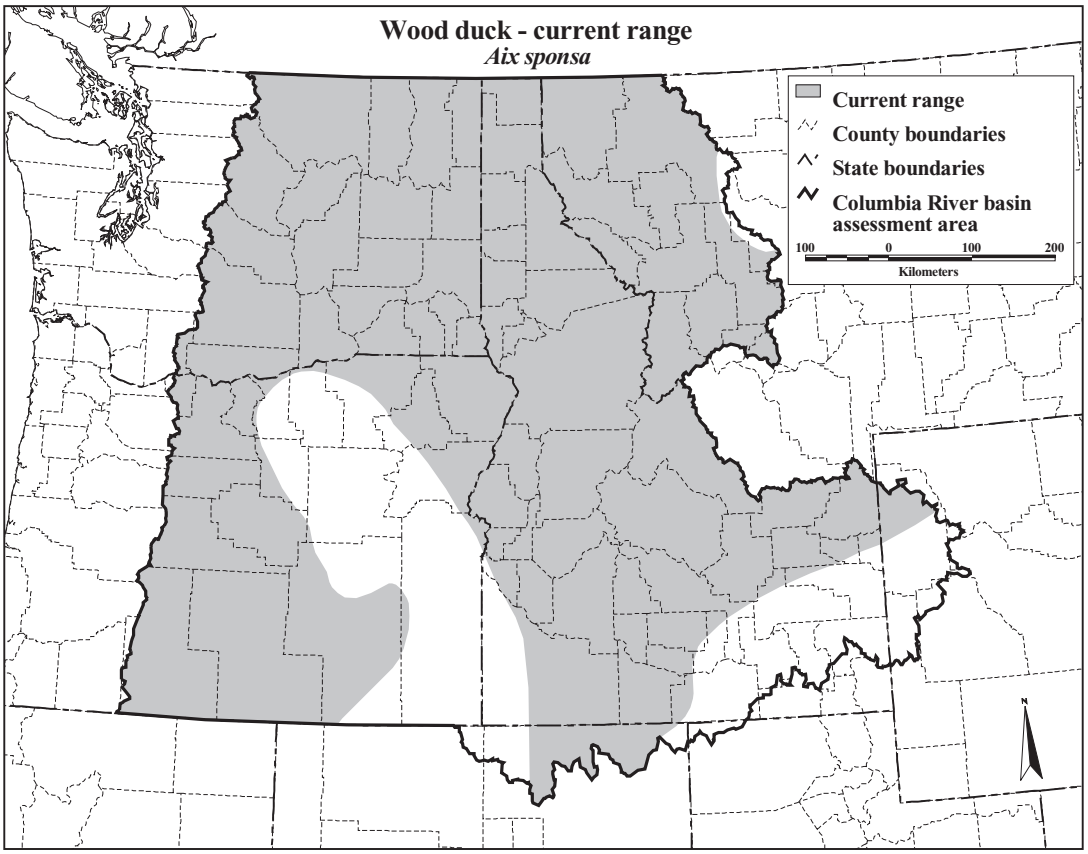
Wood duck - current range
Aix sponsa
Current range
County boundaries
State boundaries
Columbia River basin assessment area
100 0 100 200
Kilometers
N

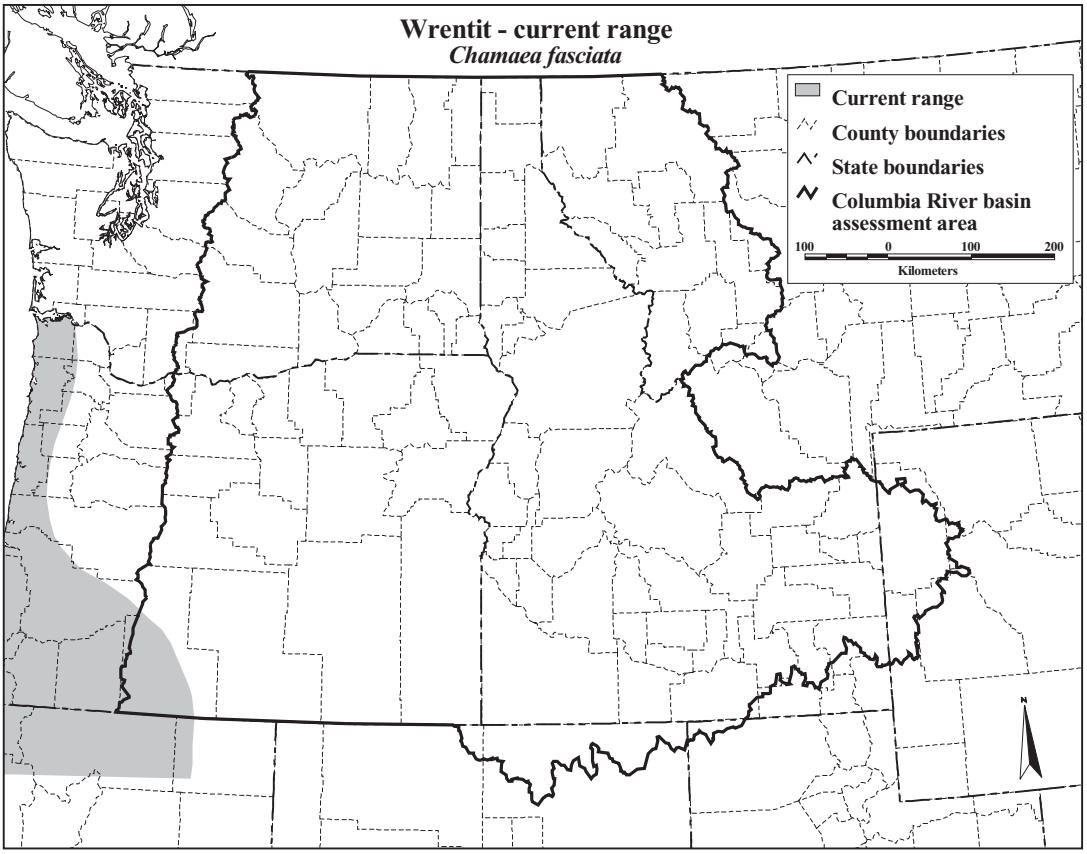
Wrentit - current range
Chamaea fasciata
Current range
County boundaries
State boundaries
Columbia River basin assessment area
100 0 100 200
Kilometers

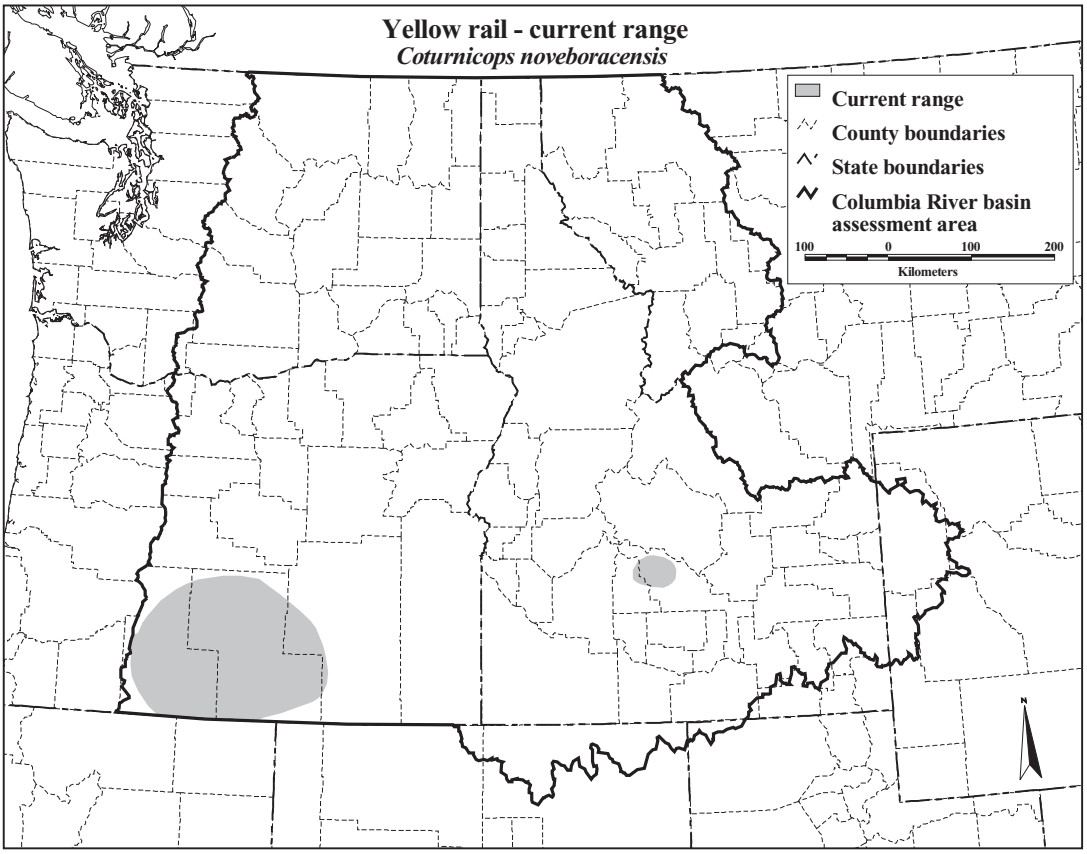
Yellow rail - current range
Coturnicops noveboracensis
Current range
County boundaries
State boundaries
Columbia River basin assessment area
100 0 100 200
Kilometers

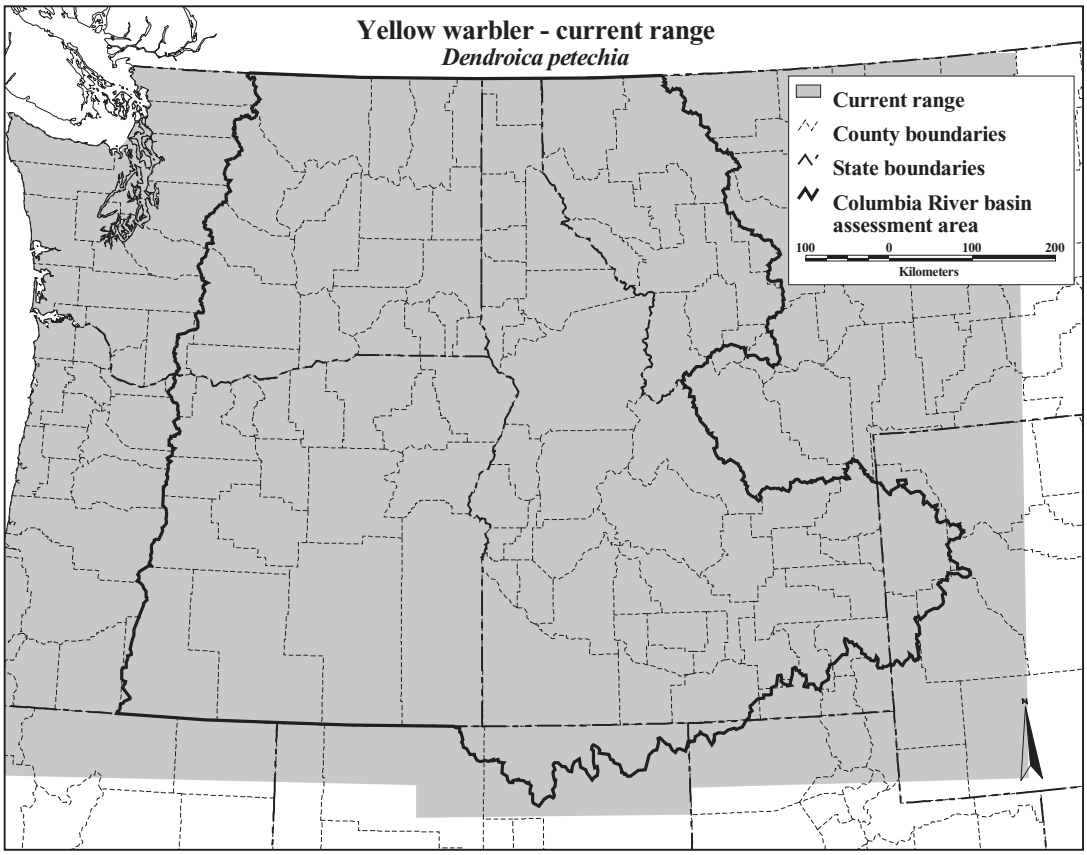
Yellow warbler - current range
Dendroica petechia
Current range
County boundaries
State boundaries
Columbia River basin assessment area
100 0 100 200
Kilometers

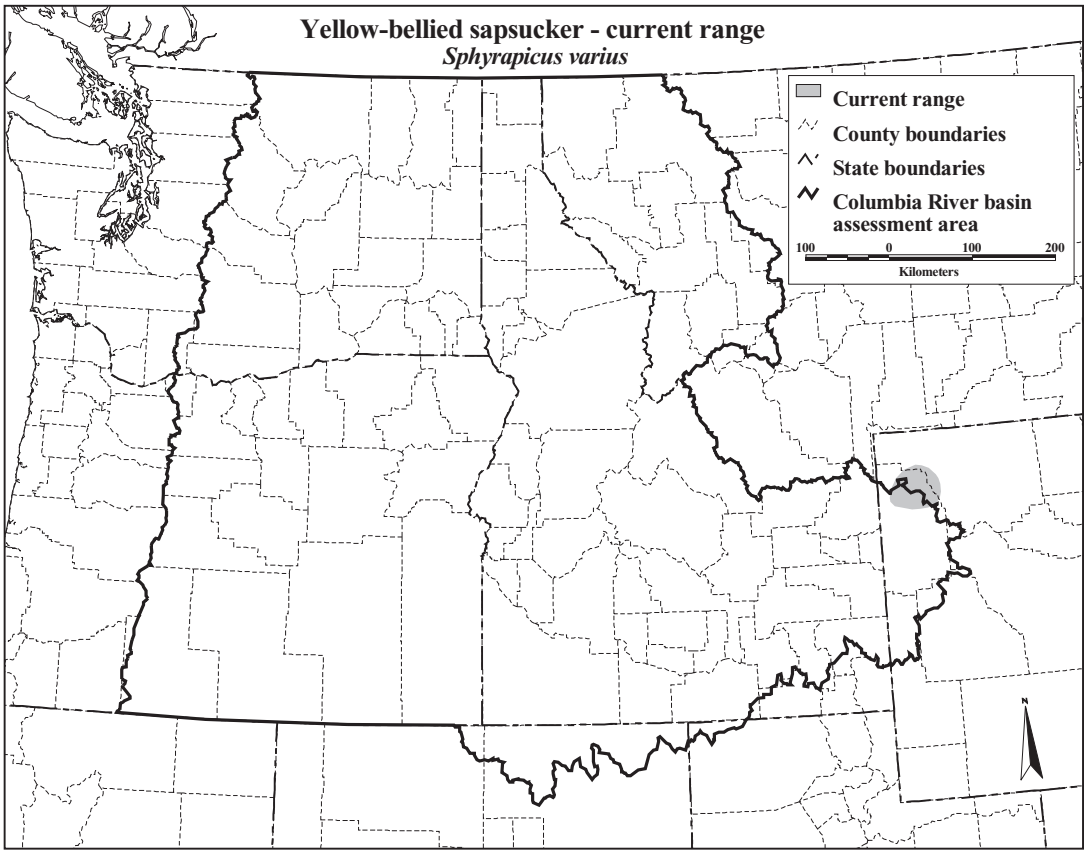
Yellow-bellied sapsucker - current range
Sphyrapicus varius
Current range
County boundaries
State boundaries
Columbia River basin assessment area
100 0 100 200
Kilometers

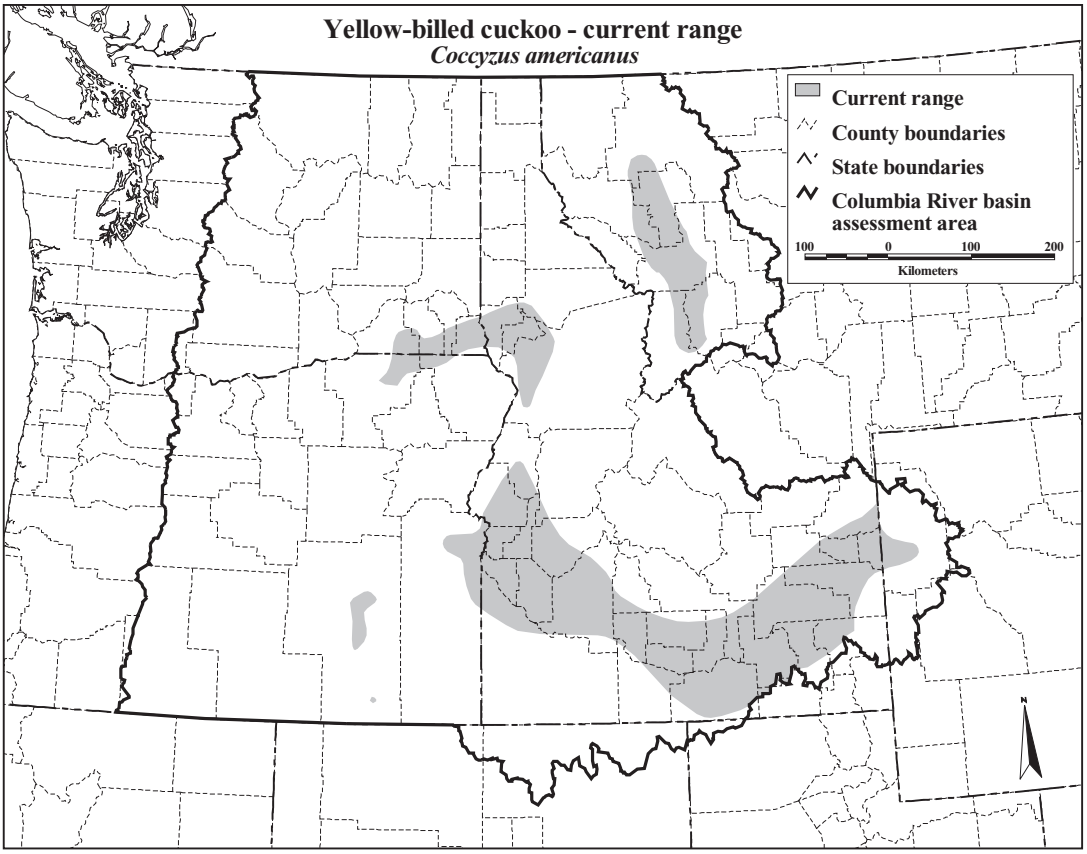
Yellow-billed cuckoo - current range
Coccyzus americanus
Current range
County boundaries
State boundaries
Columbia River basin assessment area
100 0 100 200
Kilometers

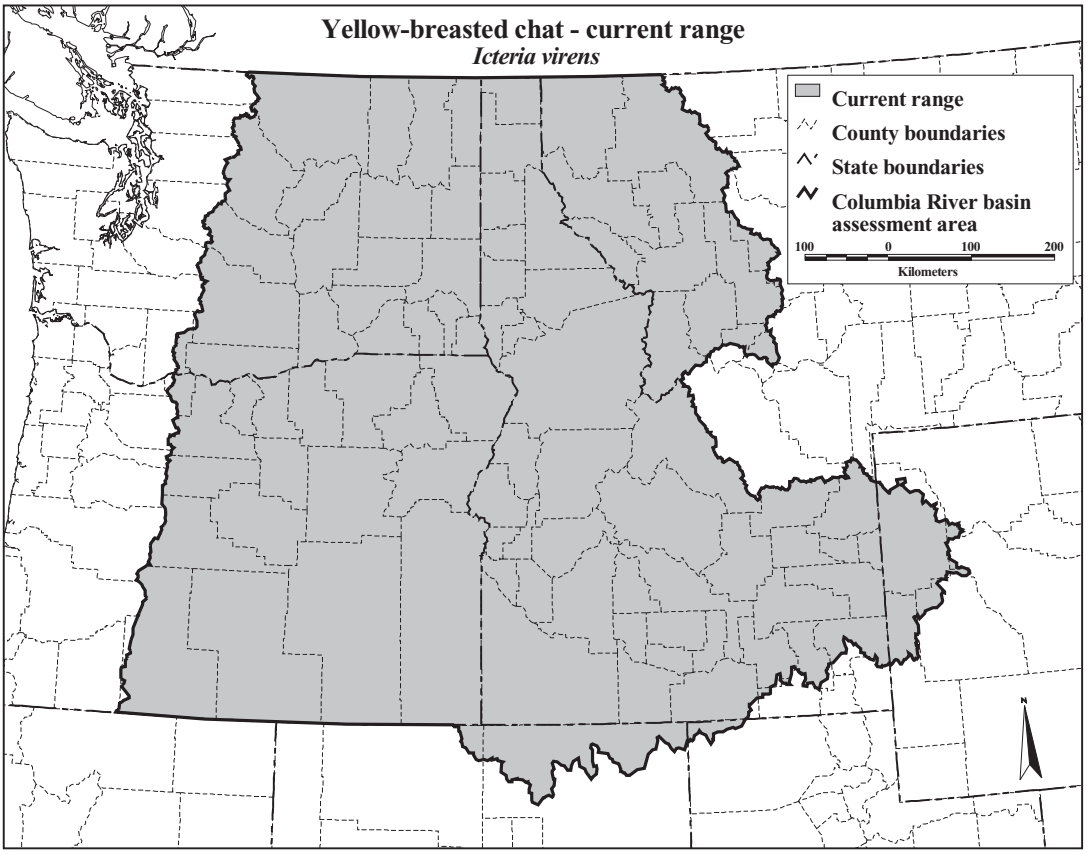
Yellow-breasted chat - current range
Icteria virens
Current range
County boundaries
State boundaries
Columbia River basin assessment area
100 0 100 200
Kilometers

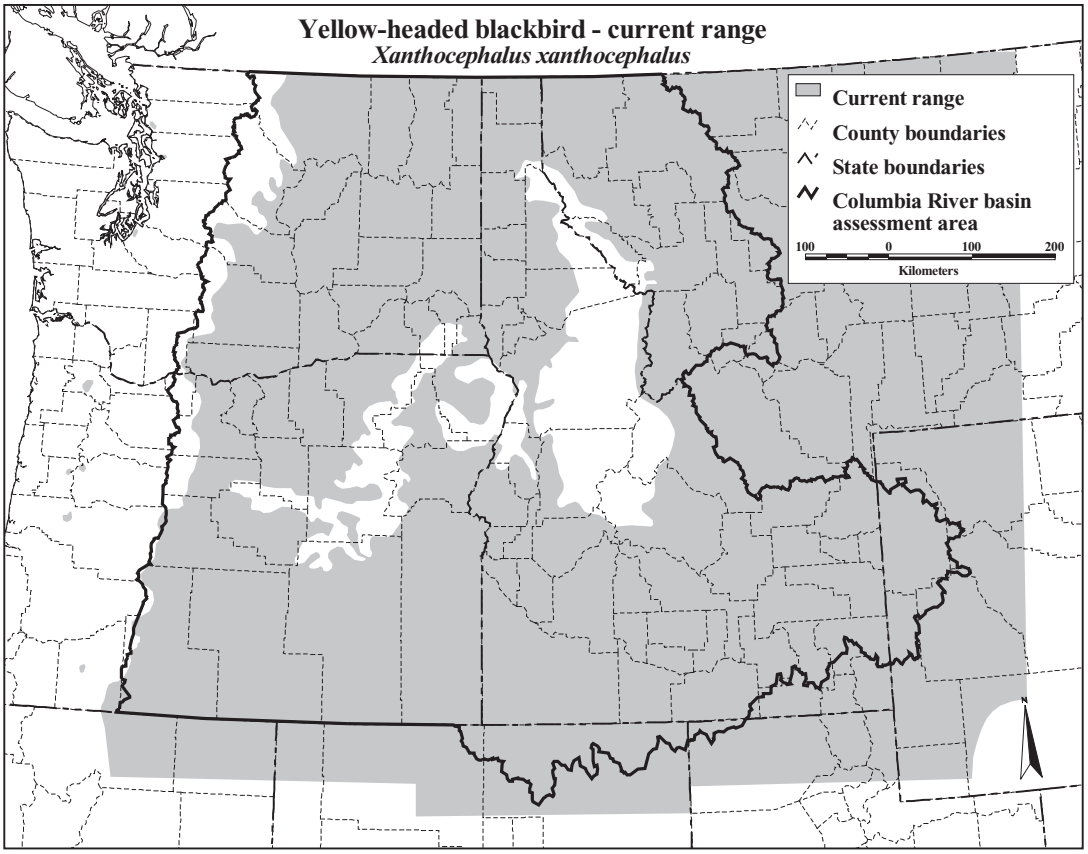
Yellow-headed blackbird - current range
Xanthocephalus xanthocephalus
Current range
County boundaries
State boundaries
Columbia River basin assessment area
100
0
100
200
Kilometers

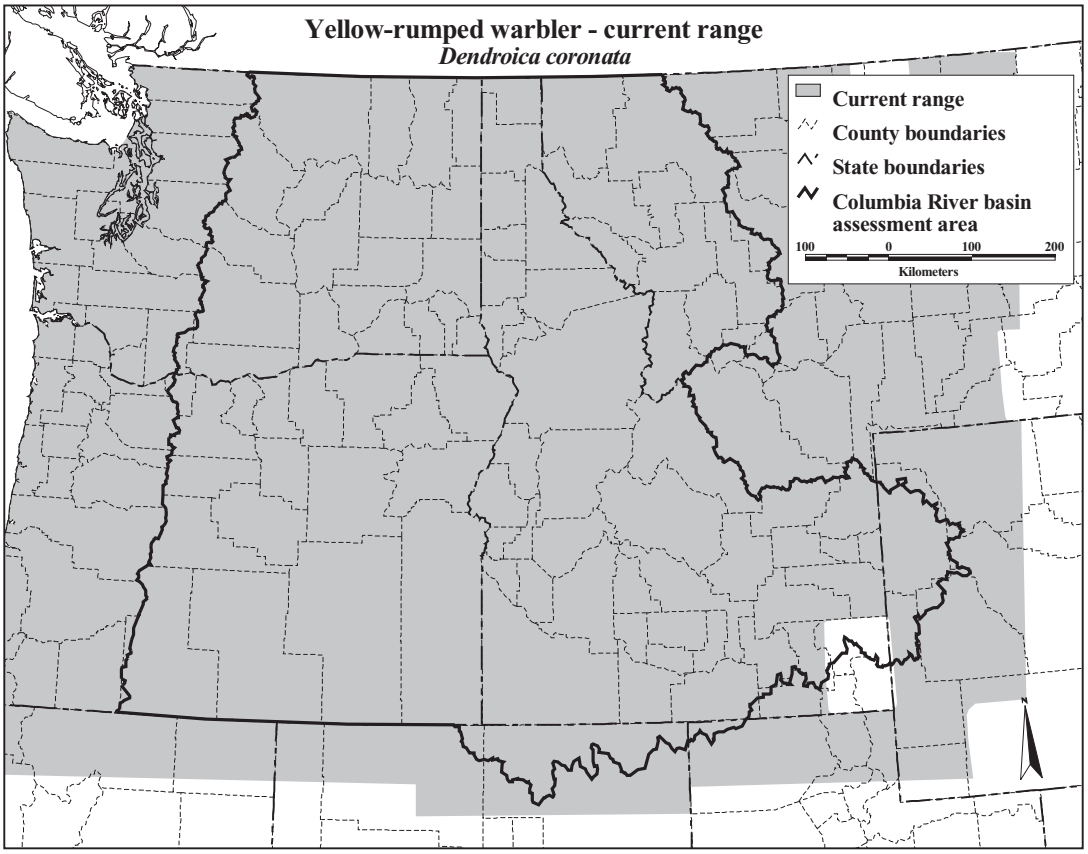
Yellow-rumped warbler - current range
Dendroica coronata
Current range
County boundaries
State boundaries
Columbia River basin assessment area
100
0
100
200
Kilometers