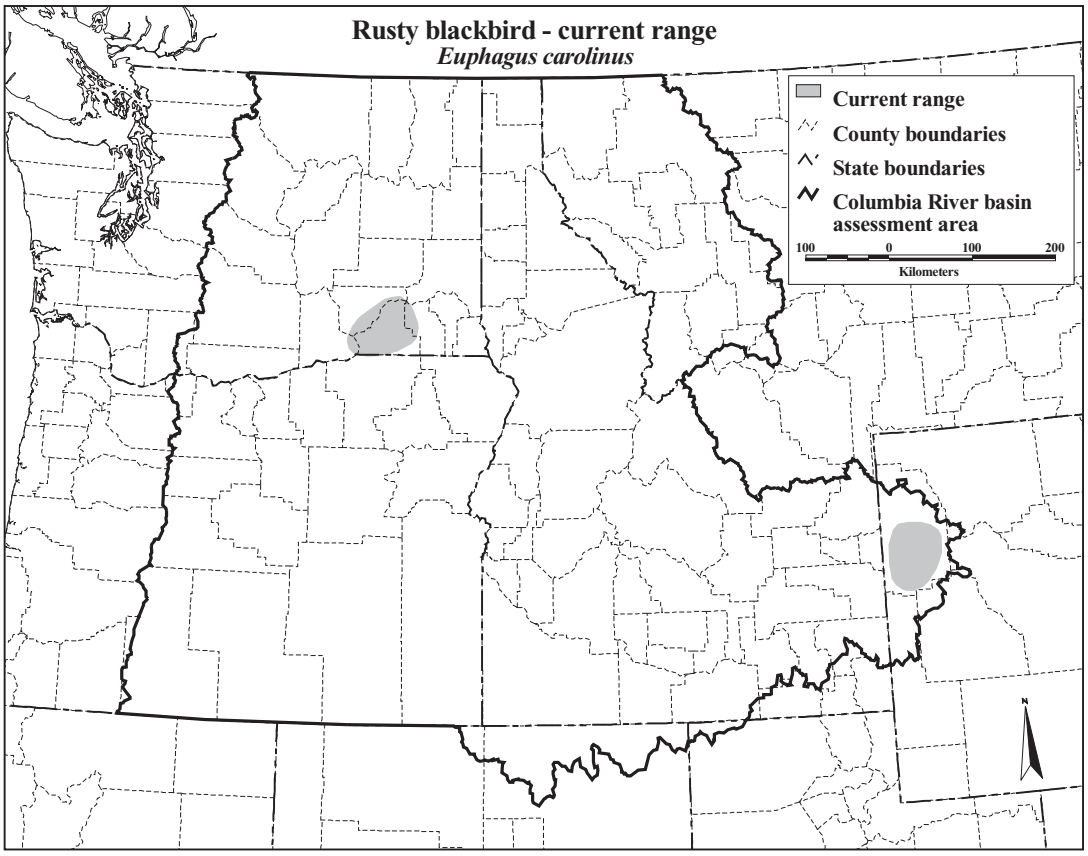
Rusty blackbird - current range
Euphagus carolinus
Current range
County boundaries
State boundaries
Columbia River basin assessment area
100
0
100
200
Kilometers

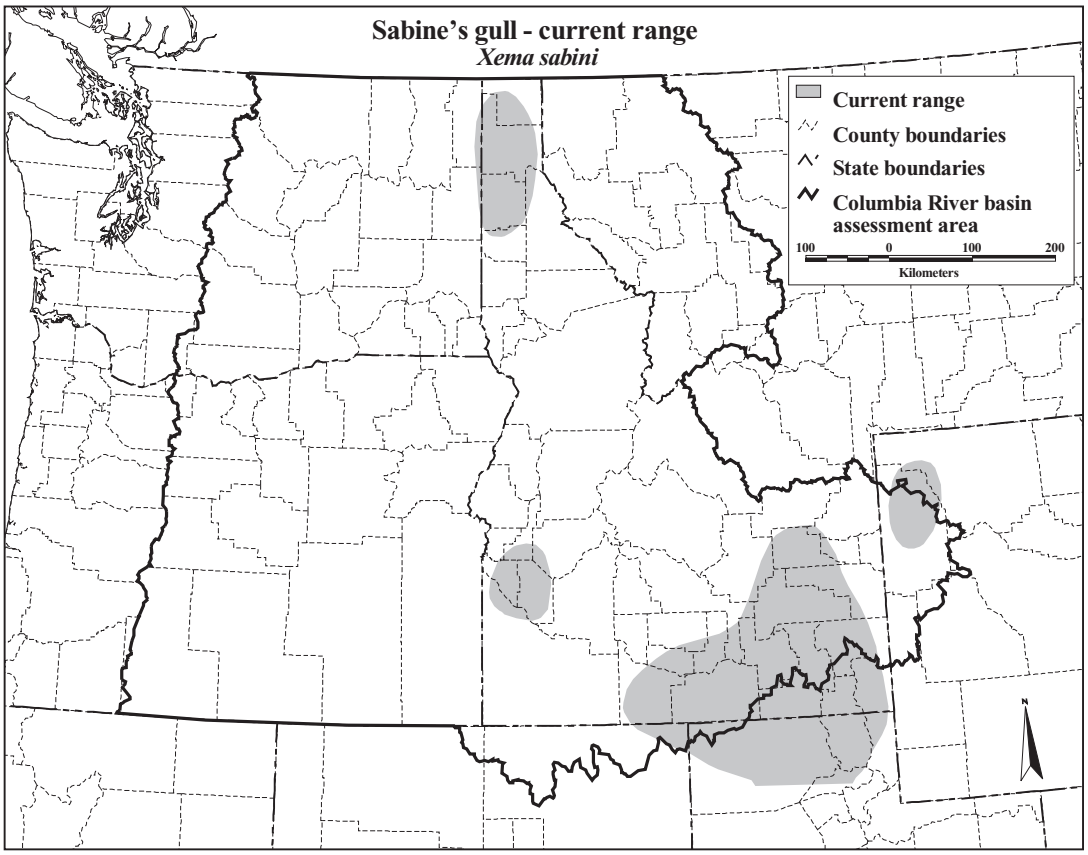
Sabine's gull - current range
Xema sabini
Current range
County boundaries
State boundaries
Columbia River basin assessment area
100
0
100
200
Kilometers

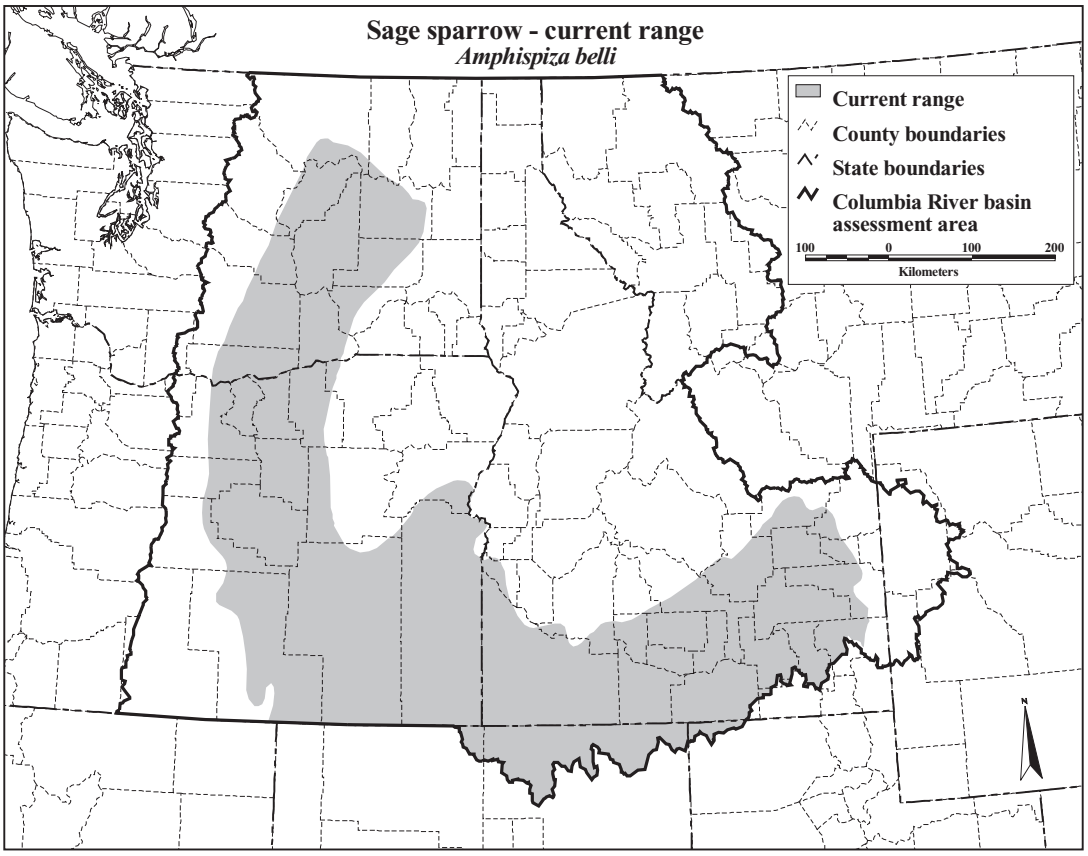
Sage sparrow - current range
Amphispiza belli
Current range
County boundaries
State boundaries
Columbia River basin assessment area
100 0 100 200
Kilometers
N

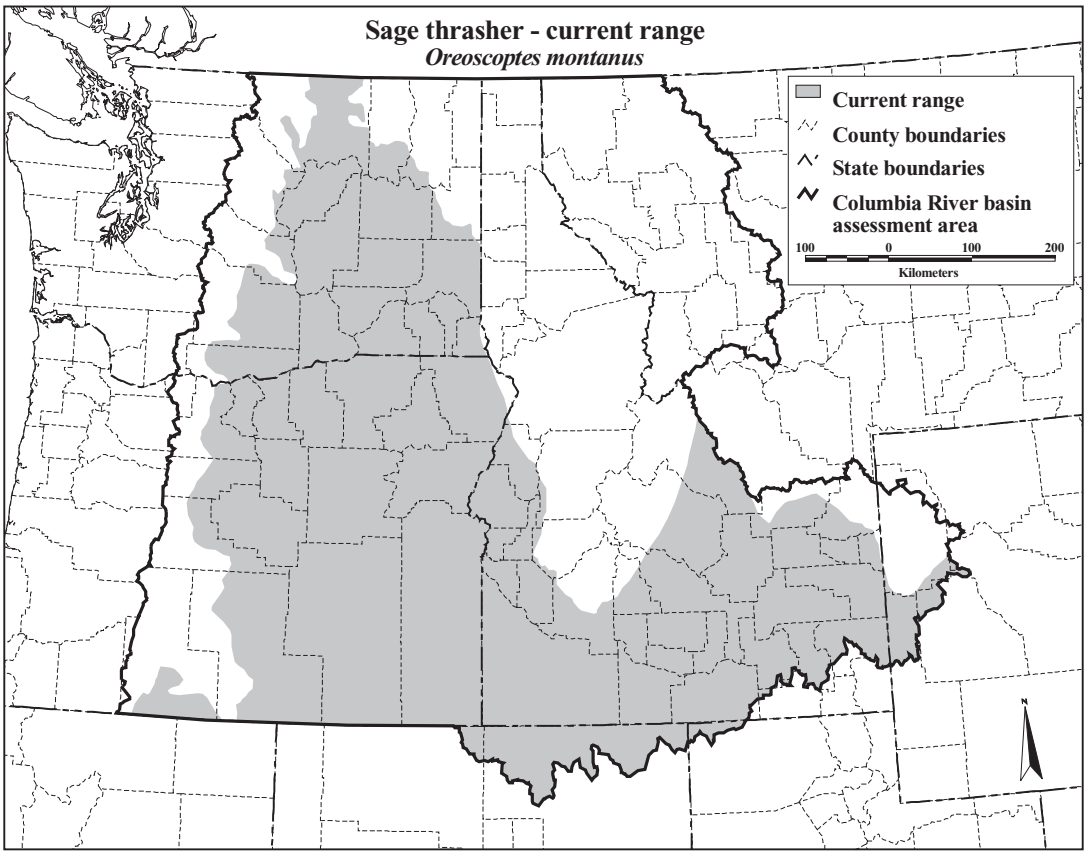
Sage thrasher - current range
Oreoscoptes montanus
Current range
County boundaries
State boundaries
Columbia River basin assessment area
100 0 100 200
Kilometers
N

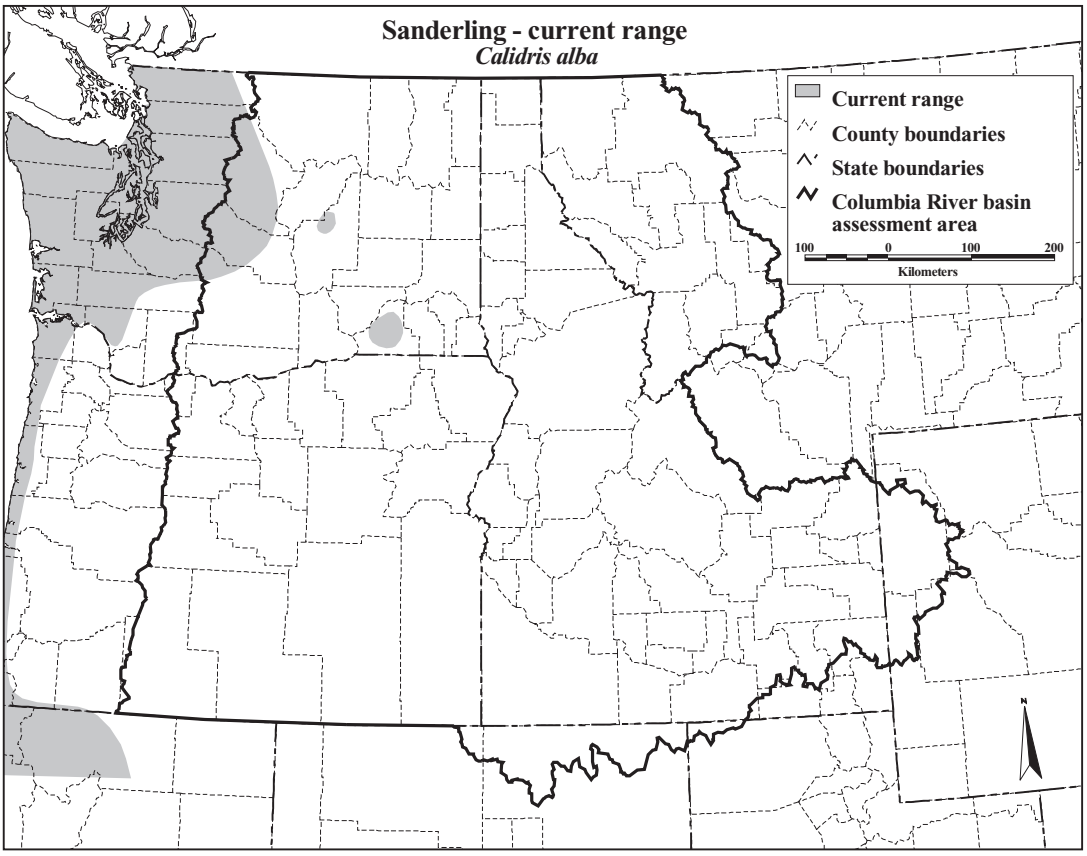
Sanderling - current range
Calidris alba
Current range
County boundaries
State boundaries
Columbia River basin assessment area
100
0
100
200
Kilometers

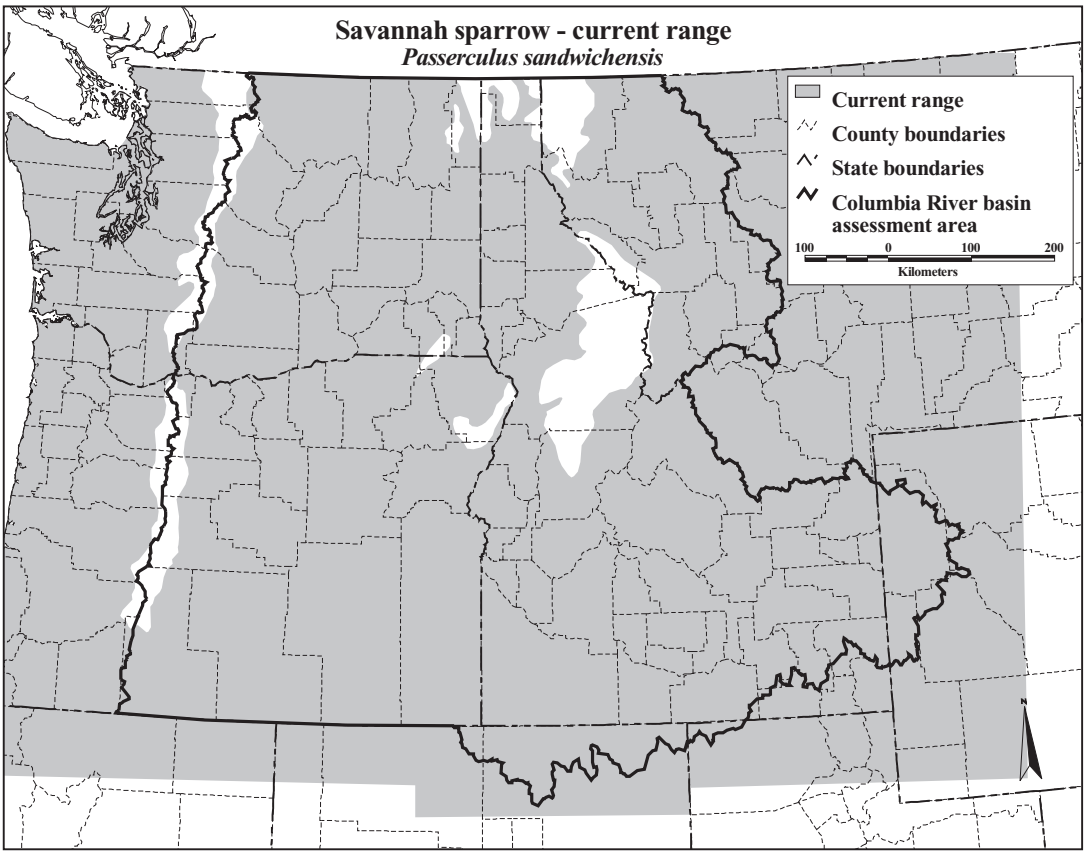
Savannah sparrow - current range
Passerculus sandwichensis
Current range
County boundaries
State boundaries
Columbia River basin assessment area
100
0
100
200
Kilometers

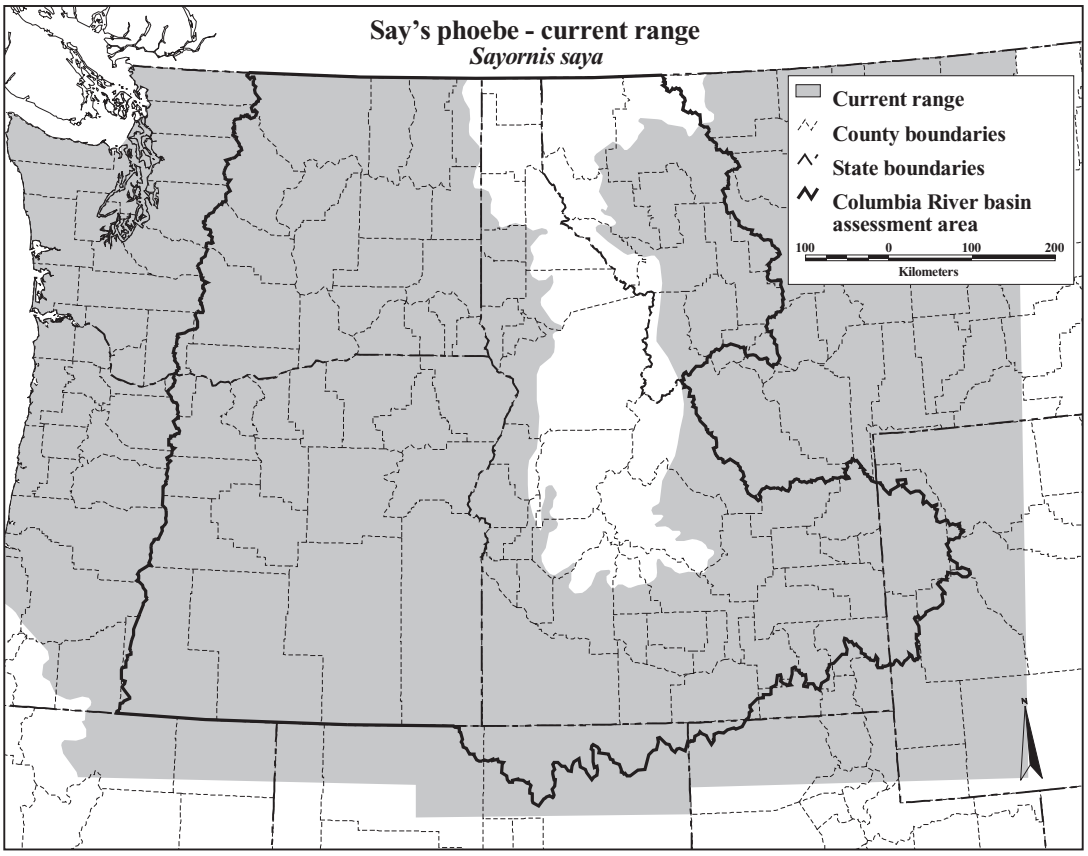
Say's phoebe - current range
Sayornis saya
Current range
County boundaries
State boundaries
Columbia River basin assessment area
100 0 100 200
Kilometers

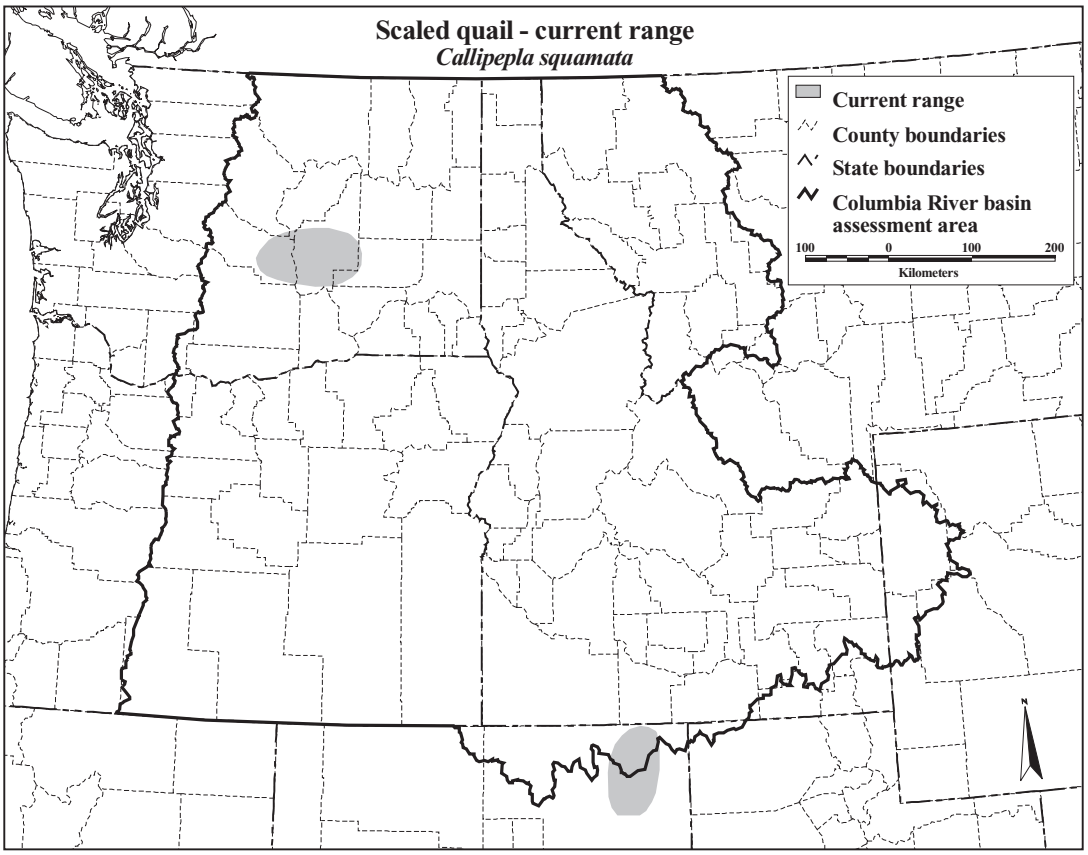
Scaled quail - current range
Callipepla squamata
Current range
County boundaries
State boundaries
Columbia River basin assessment area
100 0 100 200
Kilometers

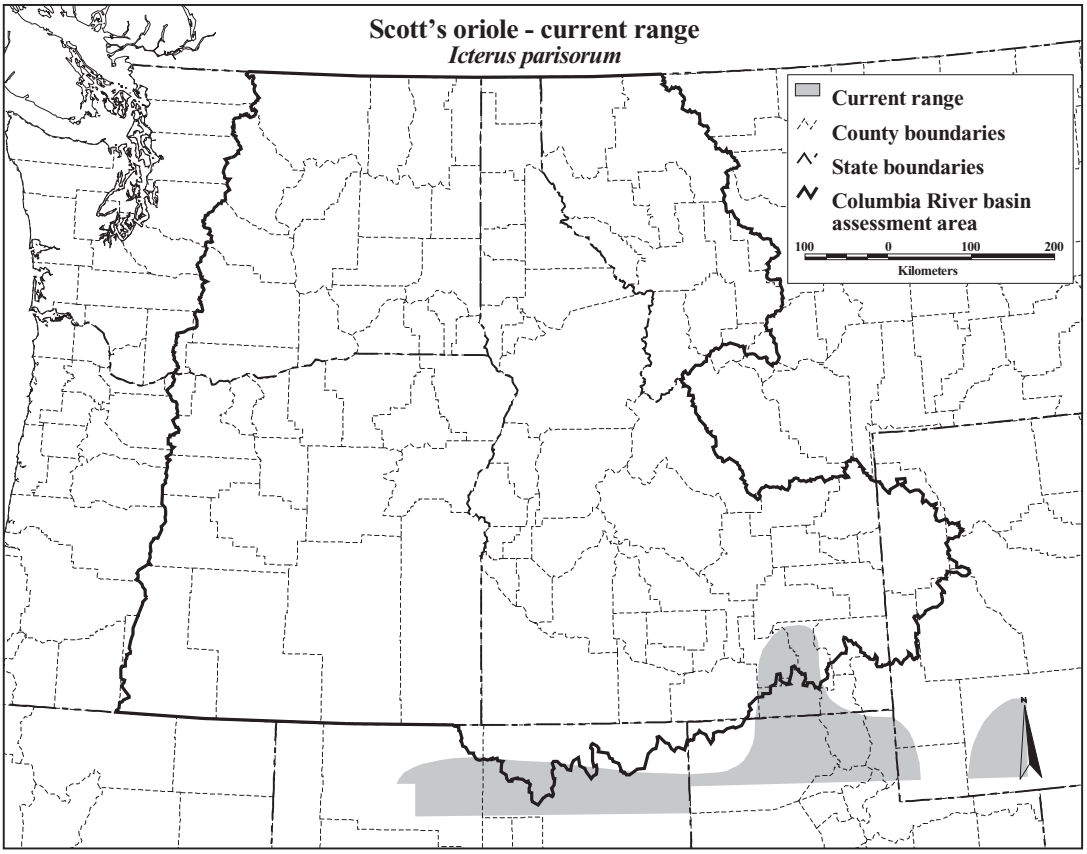
Scott's oriole - current range
Icterus parisorum
Current range
County boundaries
State boundaries
Columbia River basin assessment area
100 0 100 200
Kilometers

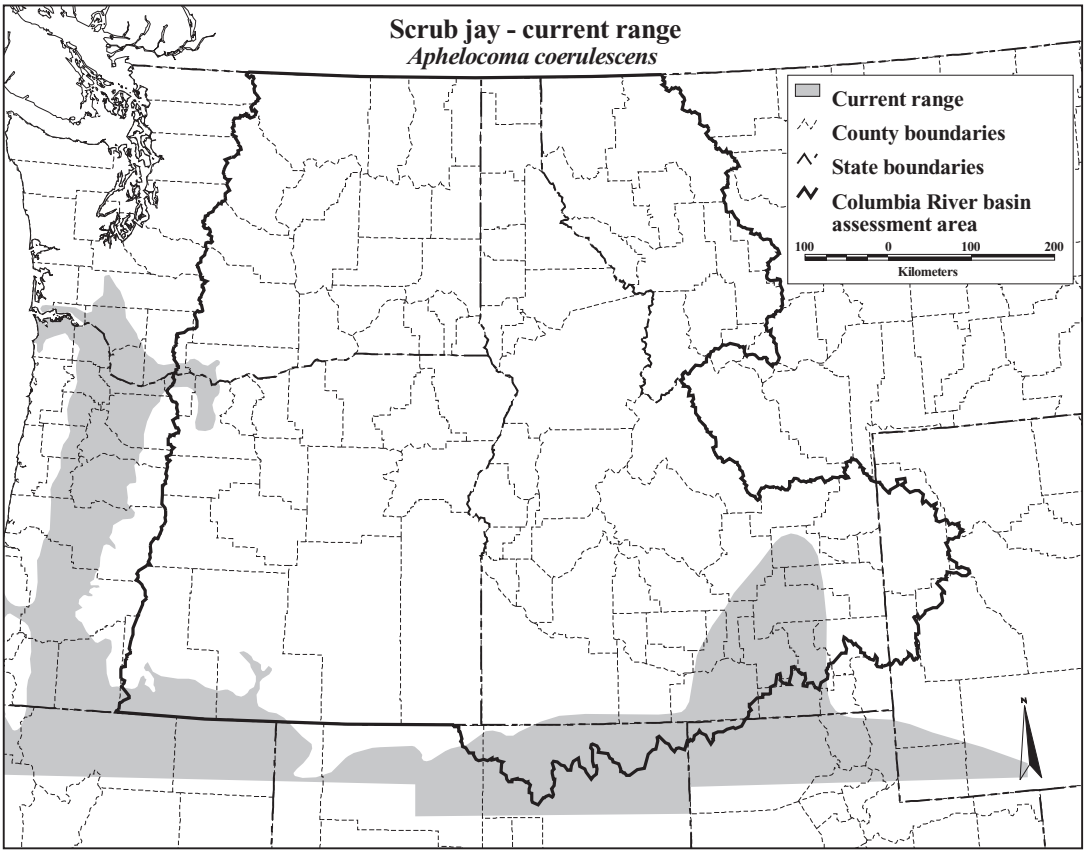
Scrub jay - current range
Aphelocoma coerulescens
Current range
County boundaries
State boundaries
Columbia River basin assessment area
100 0 100 200
Kilometers

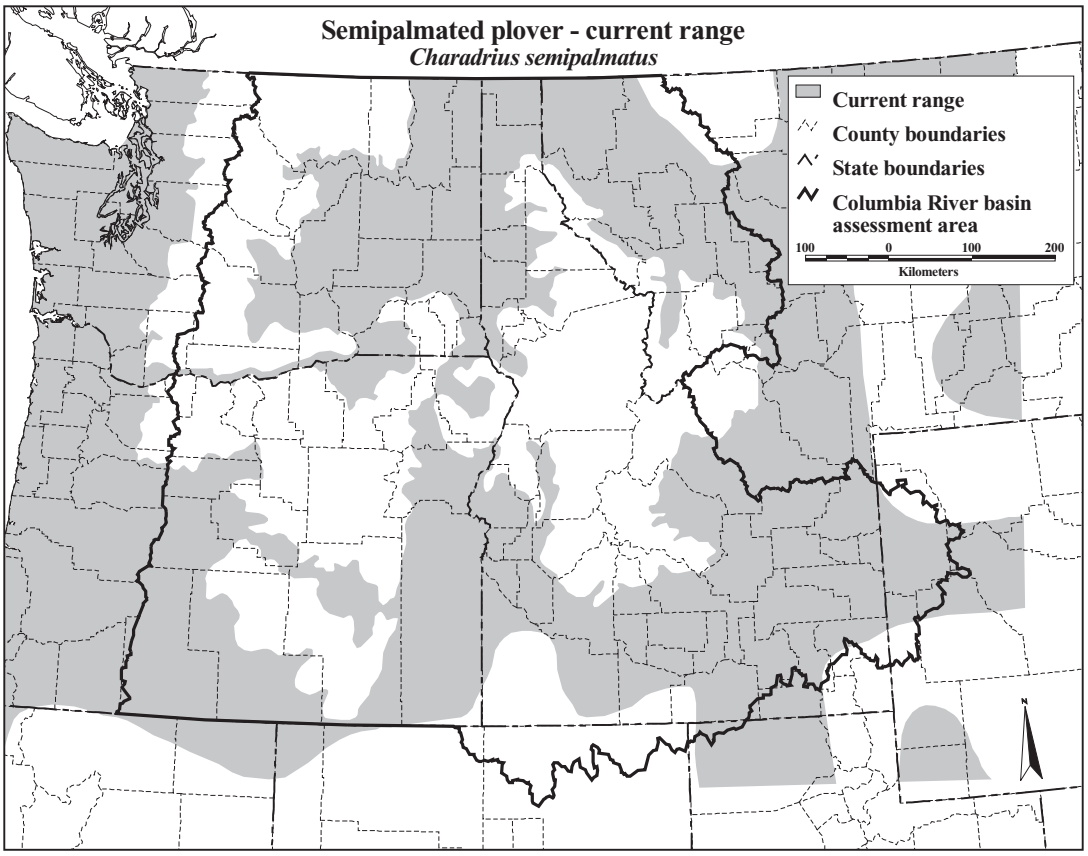
Semipalmated plover - current range
Charadrius semipalmatus
Current range
County boundaries
State boundaries
Columbia River basin assessment area
100 0 100 200
Kilometers
N

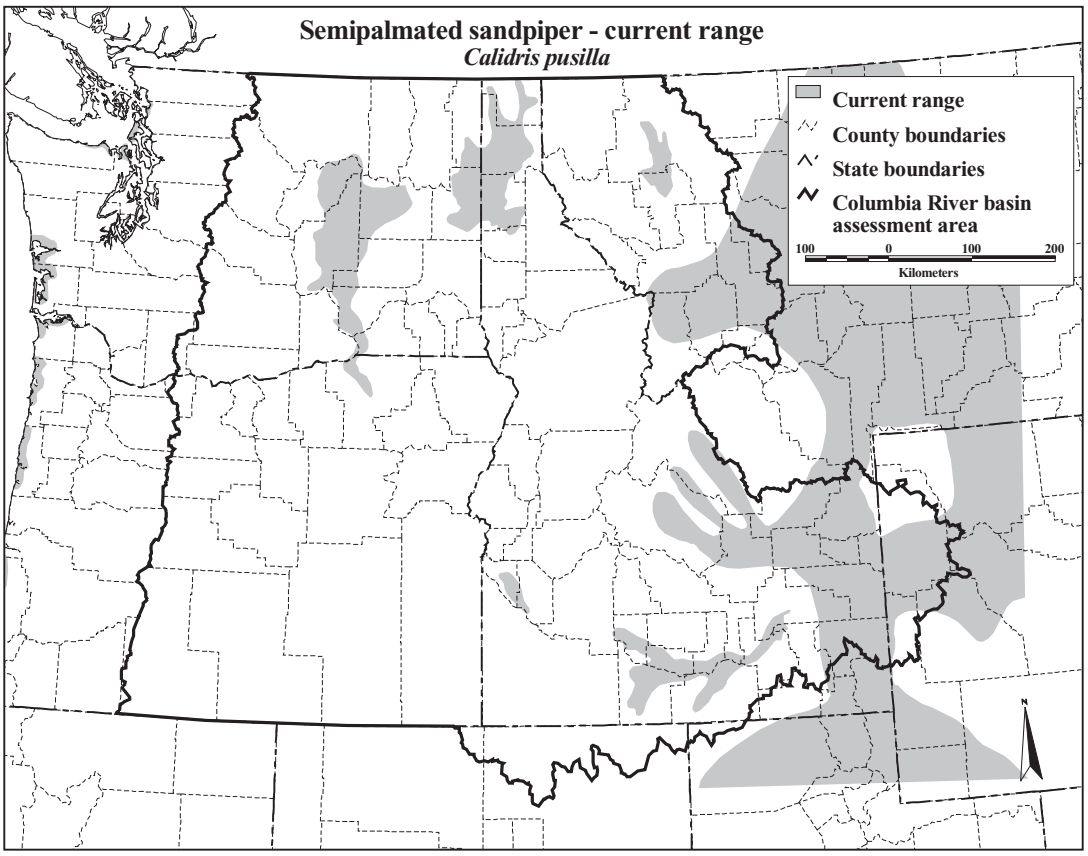
Semipalmated sandpiper - current range
Calidris pusilla
Current range
County boundaries
State boundaries
Columbia River basin assessment area
100 0 100 200
Kilometers
N

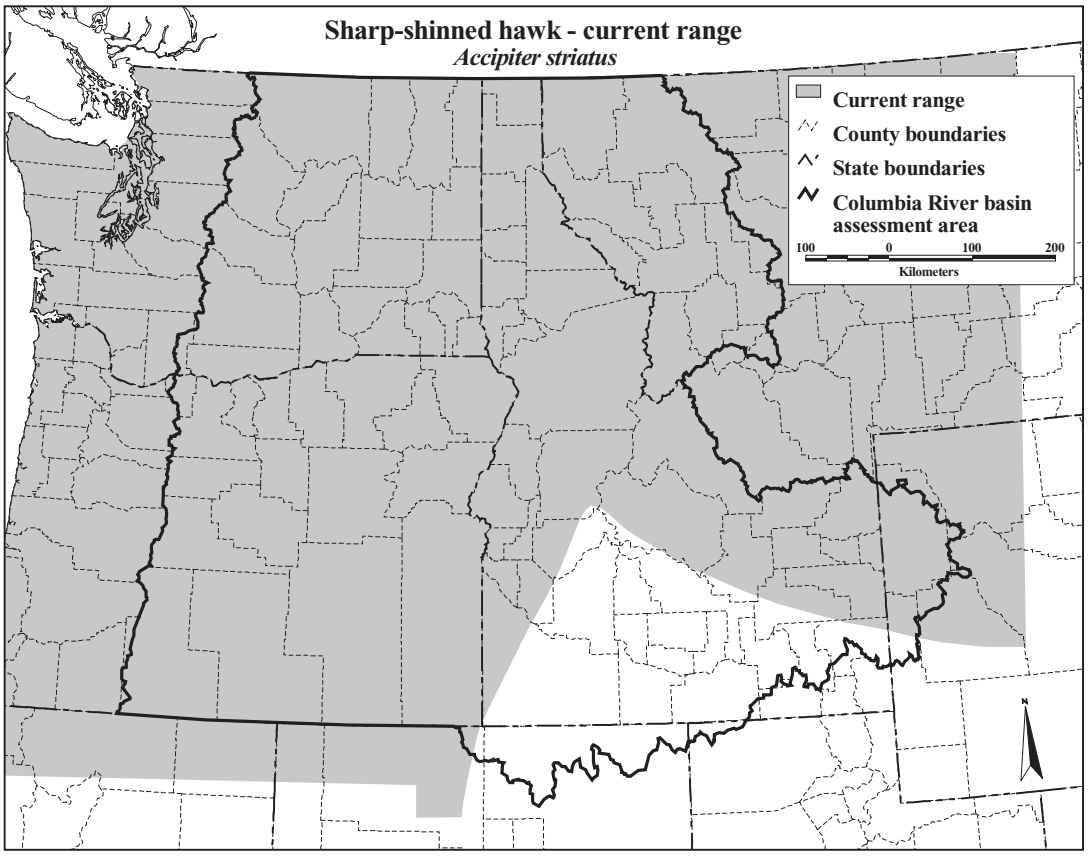
Sharp-shinned hawk - current range
Accipiter striatus
Current range
County boundaries
State boundaries
Columbia River basin assessment area
100
0
100
200
Kilometers

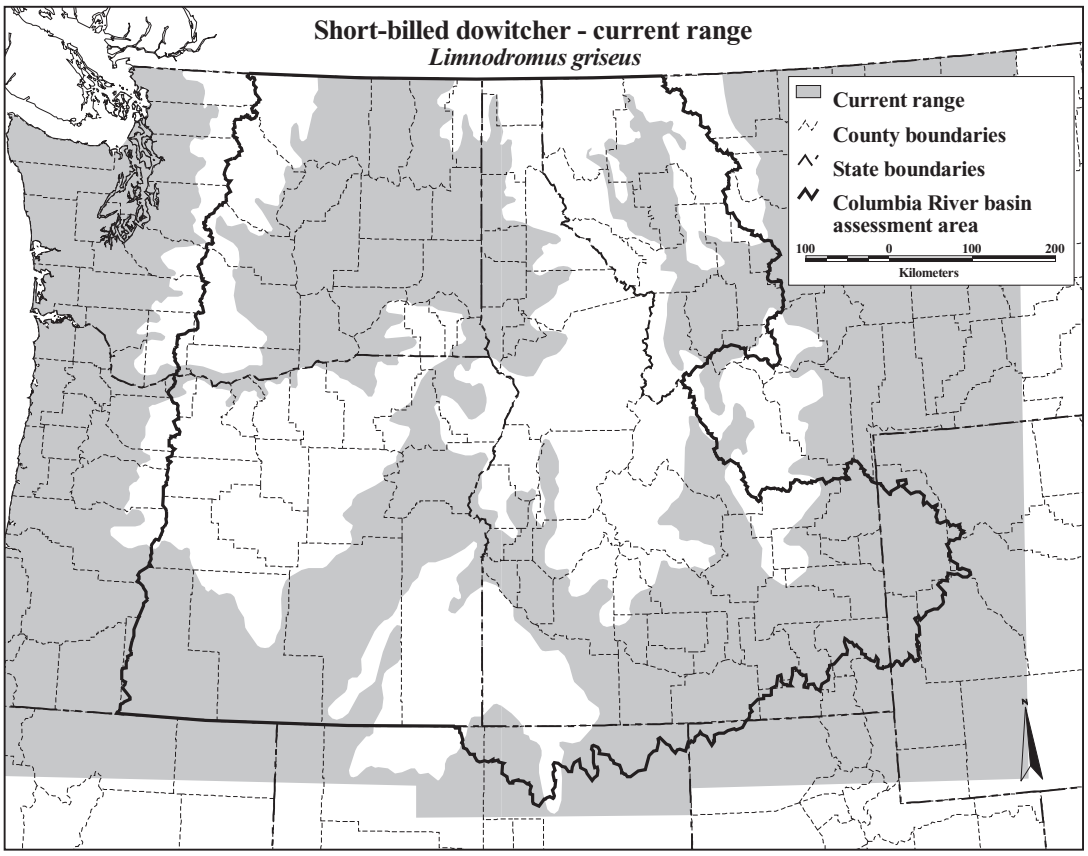
Short-billed dowitcher - current range
Limnodromus griseus
Current range
County boundaries
State boundaries
Columbia River basin assessment area
100
0
100
200
Kilometers

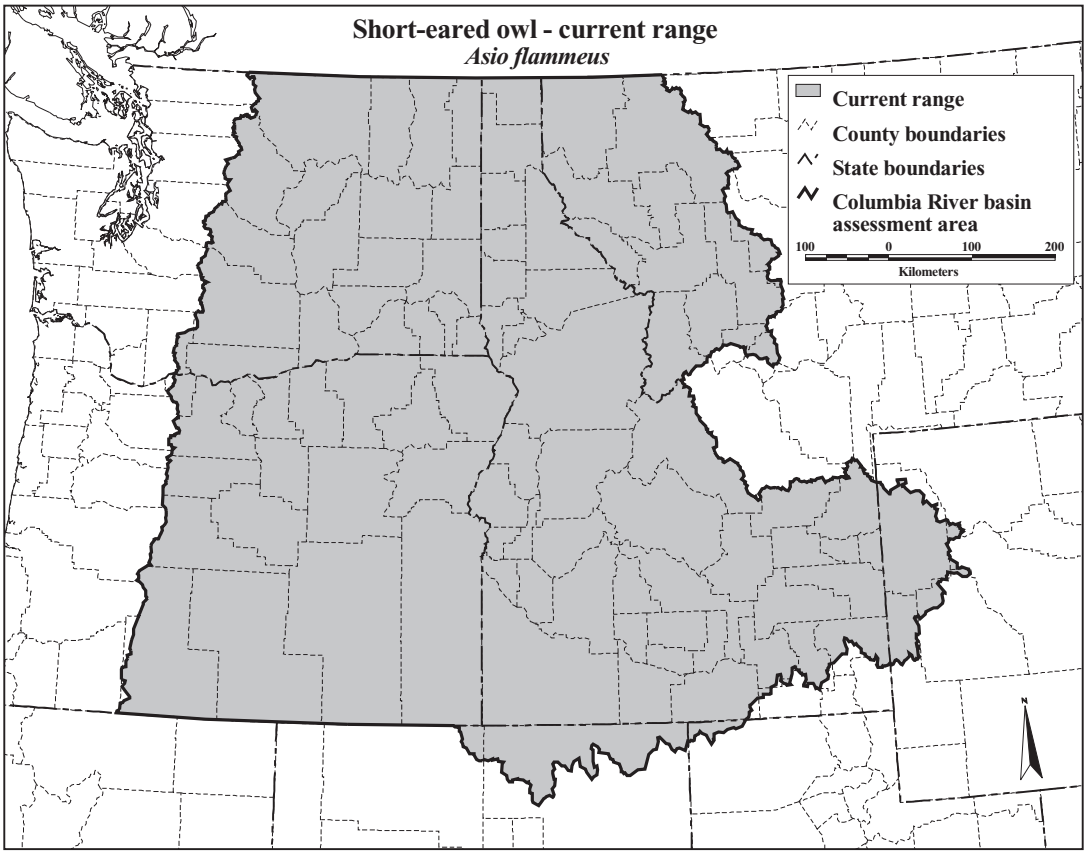
Short-eared owl - current range
Asio flammeus
Current range
County boundaries
State boundaries
Columbia River basin assessment area
100 0 100 200
Kilometers

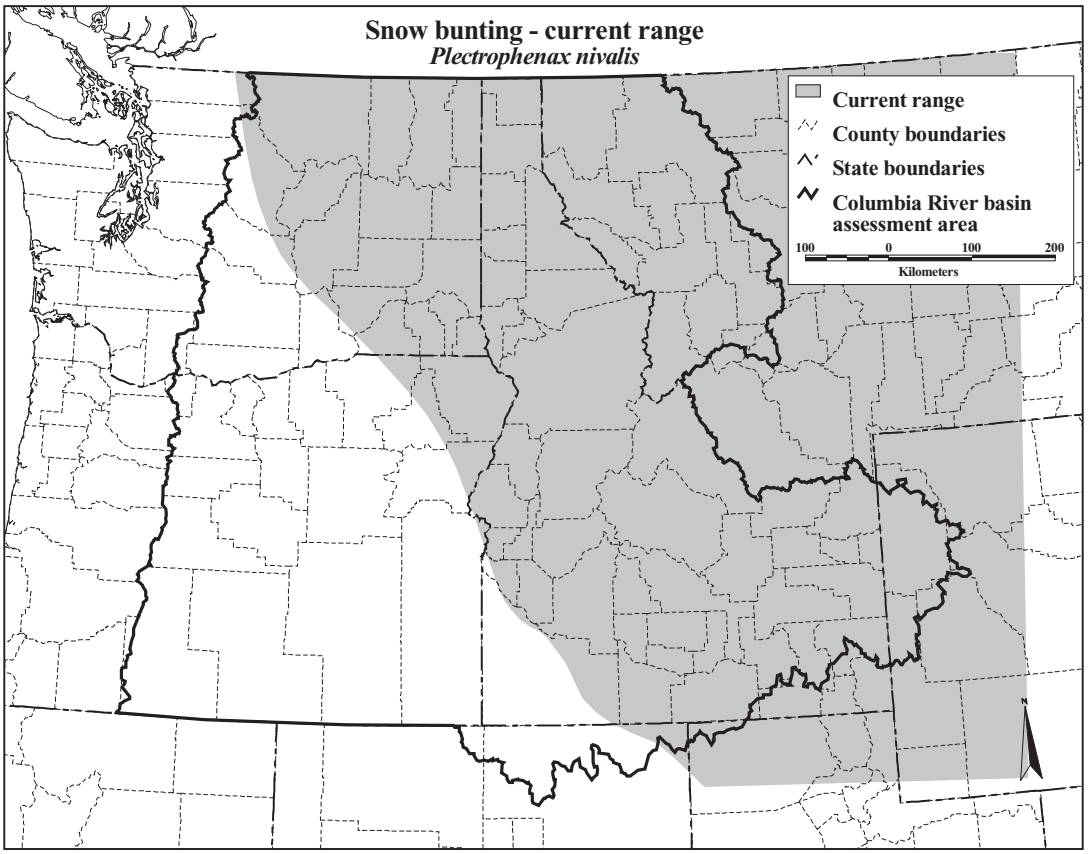
Snow bunting - current range
Plectrophenax nivalis
Current range
County boundaries
State boundaries
Columbia River basin assessment area
100 0 100 200
Kilometers

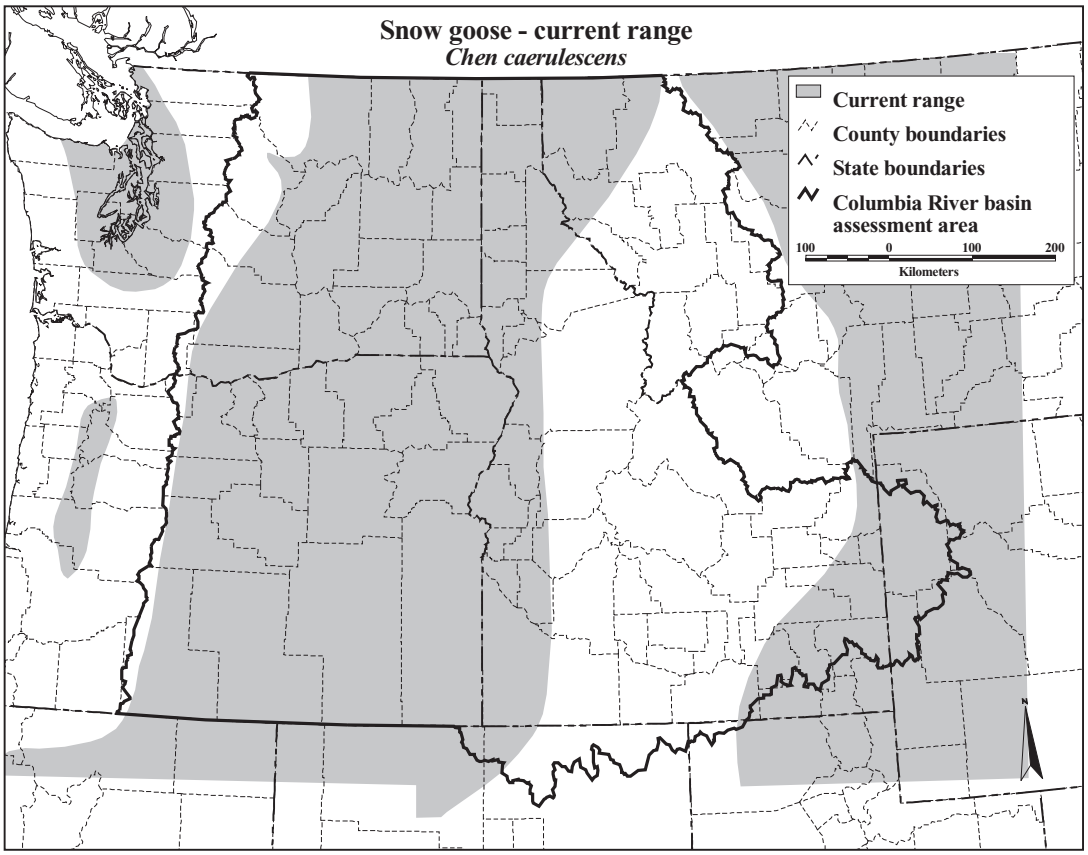
Snow goose - current range
Chen caerulescens
Current range
County boundaries
State boundaries
Columbia River basin assessment area
100 0 100 200
Kilometers

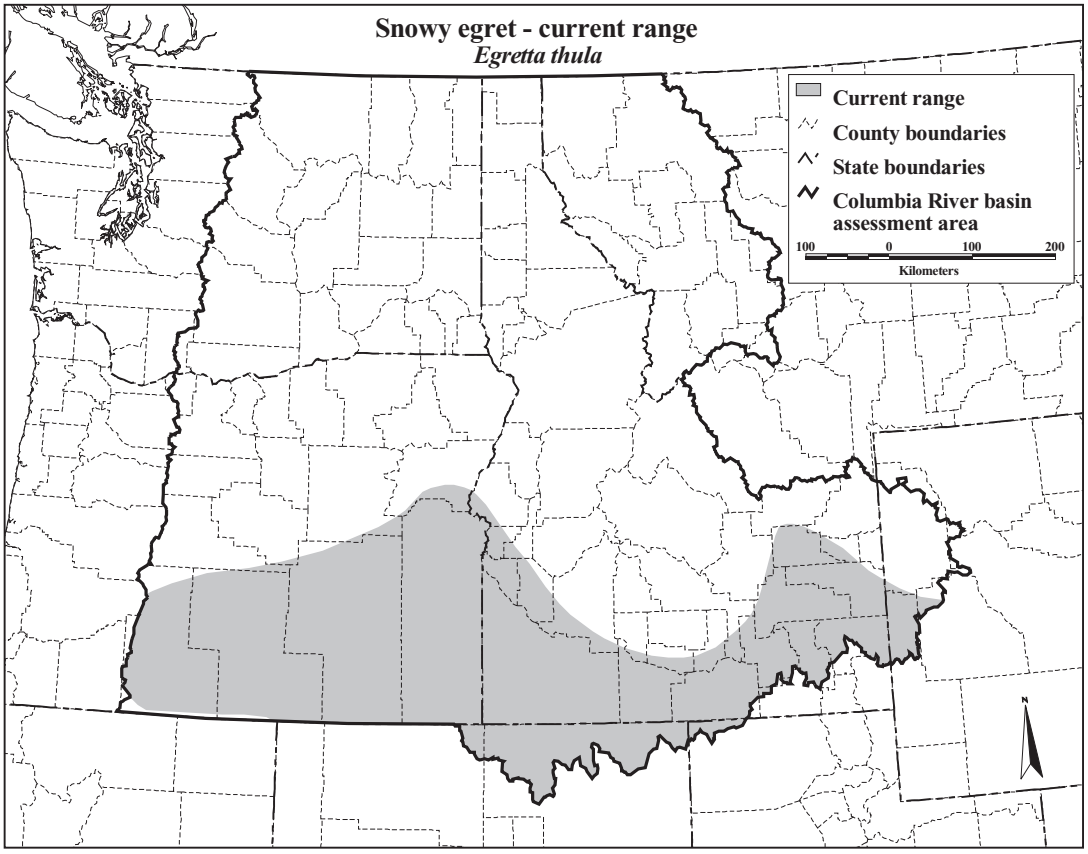
Snowy egret - current range
Egretta thula
Current range
County boundaries
State boundaries
Columbia River basin assessment area
100 0 100 200
Kilometers

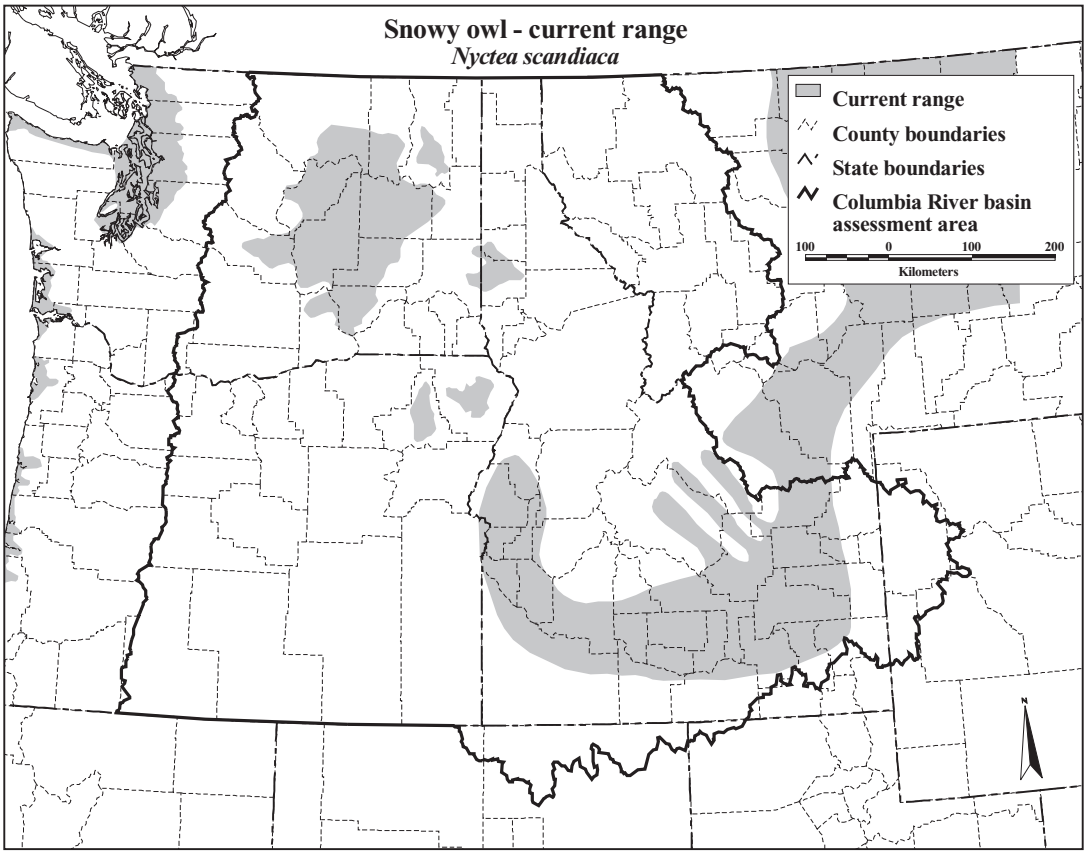
Snowy owl - current range
Nyctea scandiaca
Current range
County boundaries
State boundaries
Columbia River basin assessment area
100 0 100 200
Kilometers
N

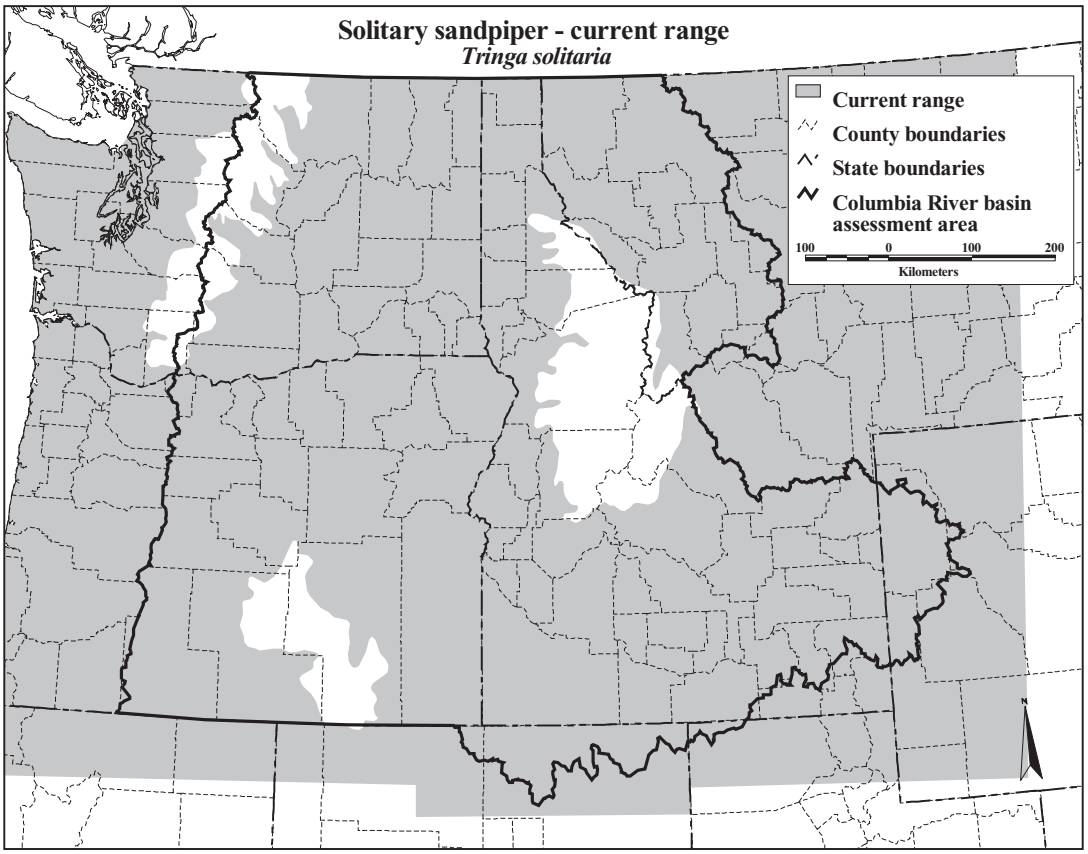
Solitary sandpiper - current range
Tringa solitaria
Current range
County boundaries
State boundaries
Columbia River basin assessment area
100 0 100 200
Kilometers

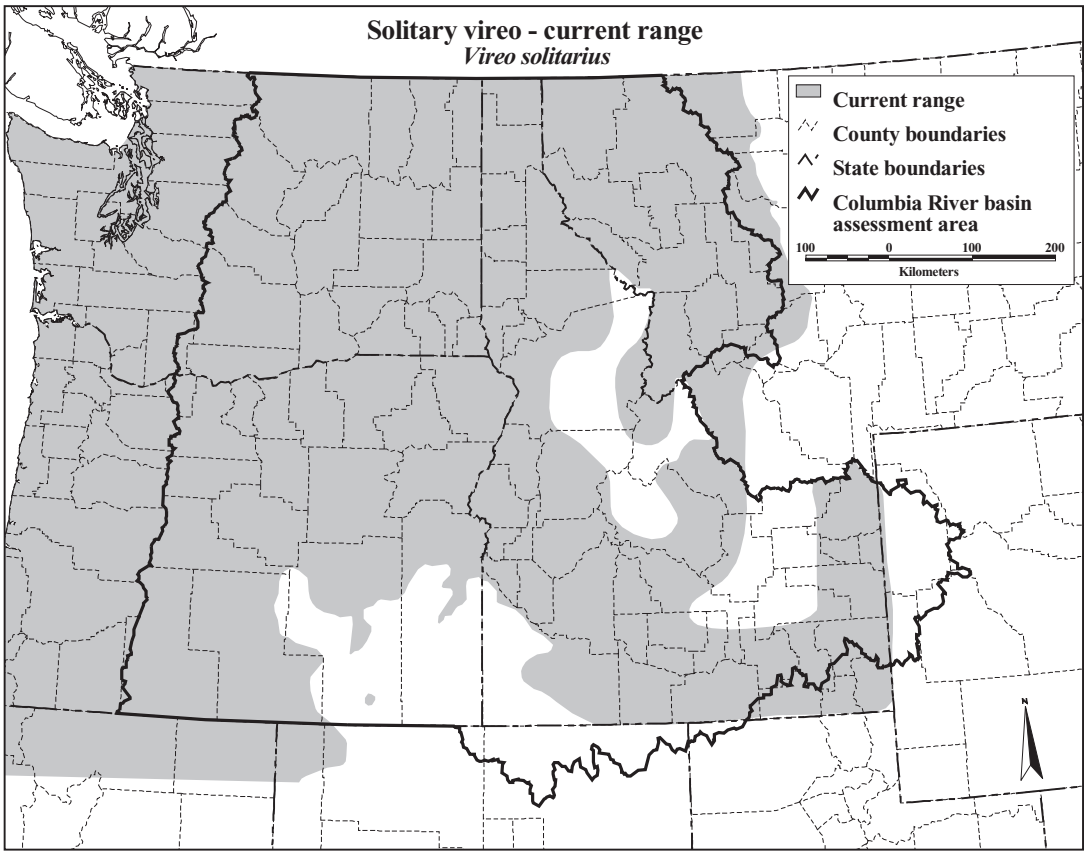
Solitary vireo - current range
Vireo solitarius
Current range
County boundaries
State boundaries
Columbia River basin assessment area
100 0 100 200
Kilometers
N

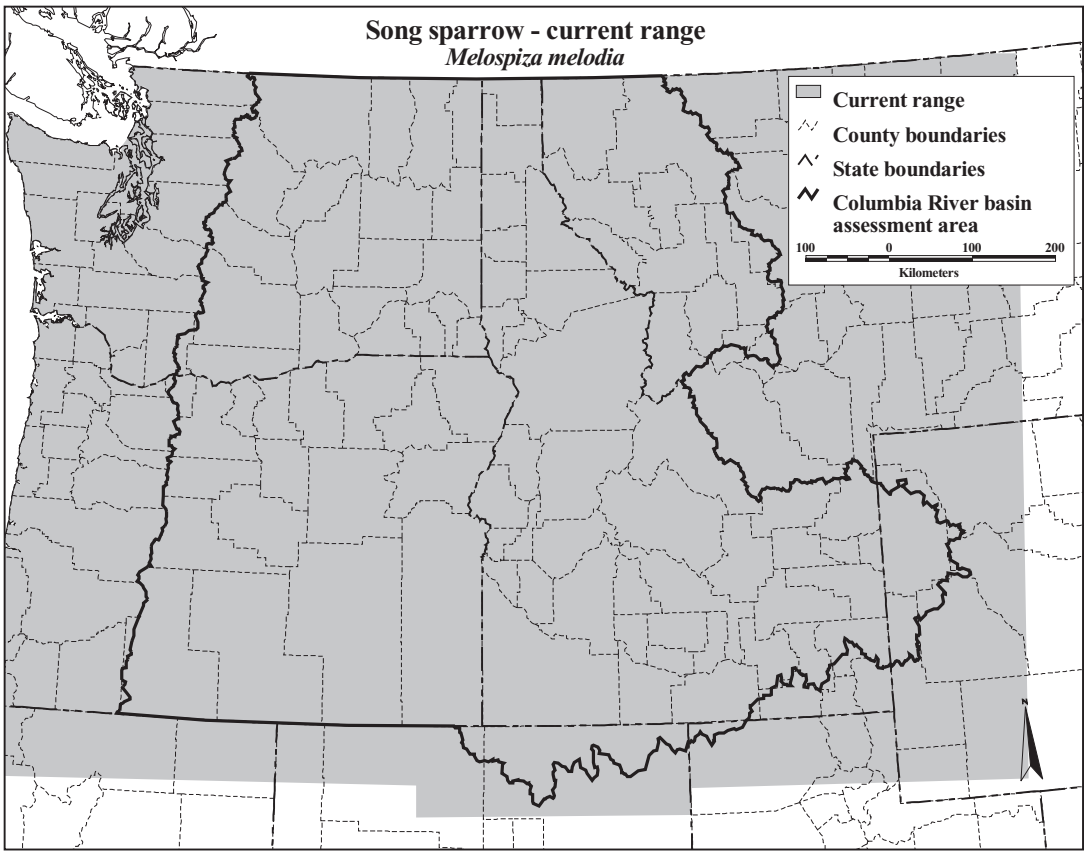
Song sparrow - current range
Melospiza melodia
Current range
County boundaries
State boundaries
Columbia River basin assessment area
100 0 100 200
Kilometers

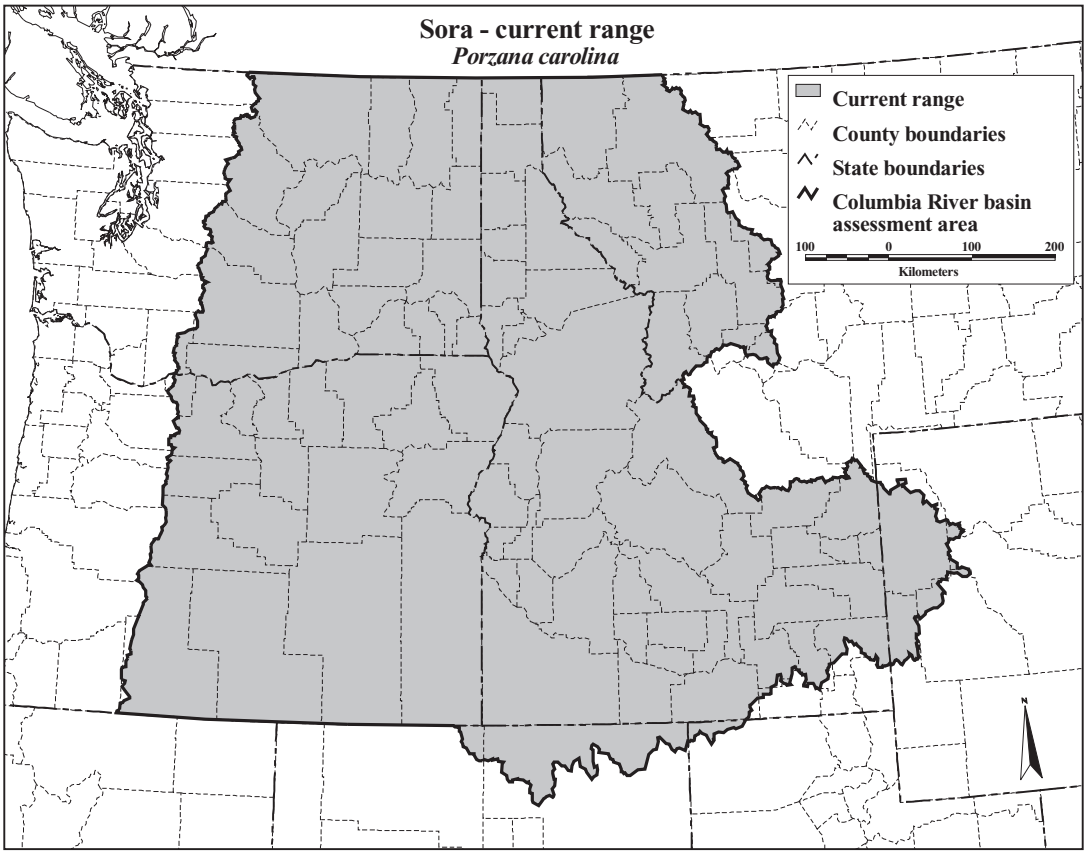
Sora - current range
Porzana carolina
Current range
County boundaries
State boundaries
Columbia River basin assessment area
100 0 100 200
Kilometers
N

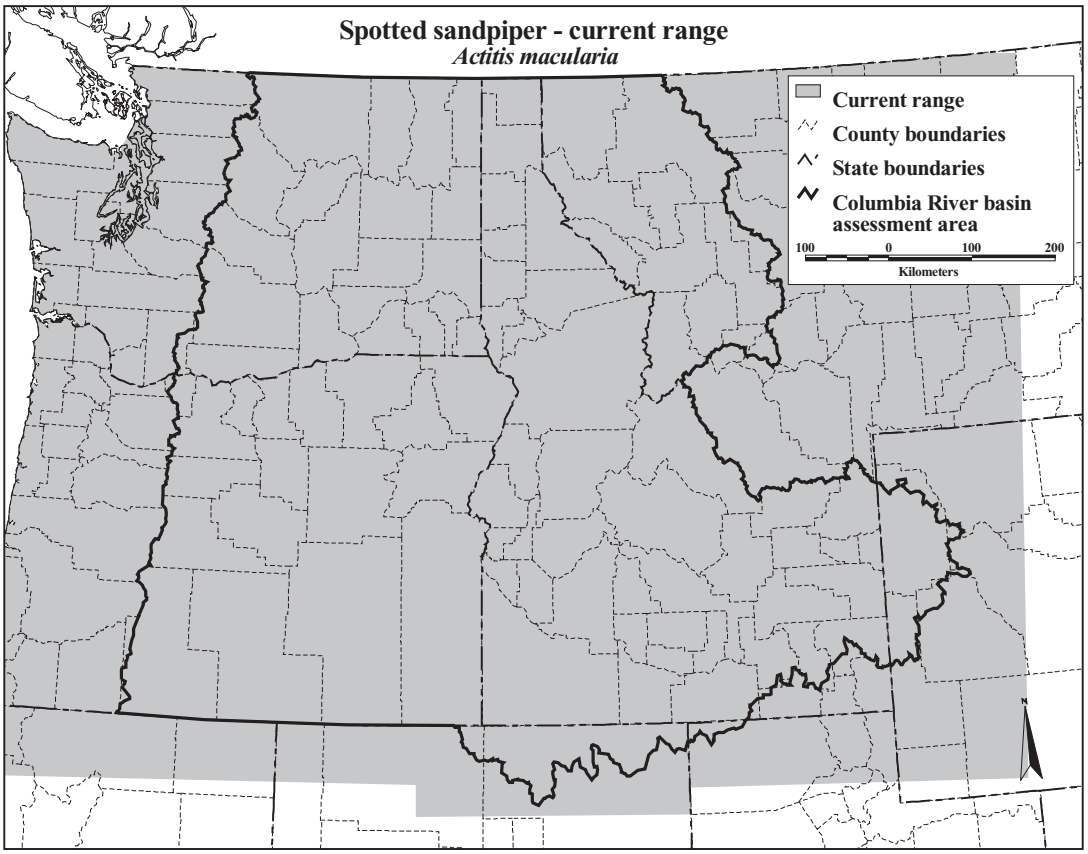
Spotted sandpiper - current range
Actitis macularia
Current range
County boundaries
State boundaries
Columbia River basin assessment area
100 0 100 200
Kilometers

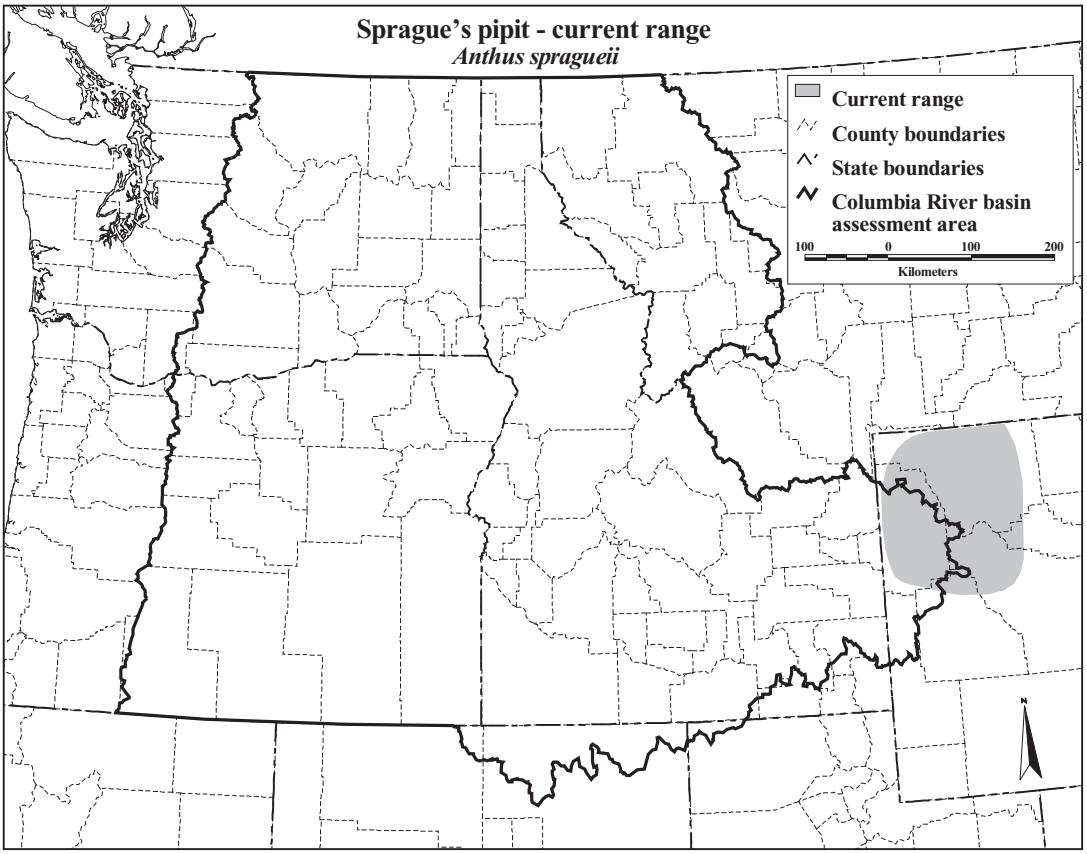
Sprague's pipit - current range
Anthus spragueii
Current range
County boundaries
State boundaries
Columbia River basin assessment area
100 0 100 200
Kilometers
N

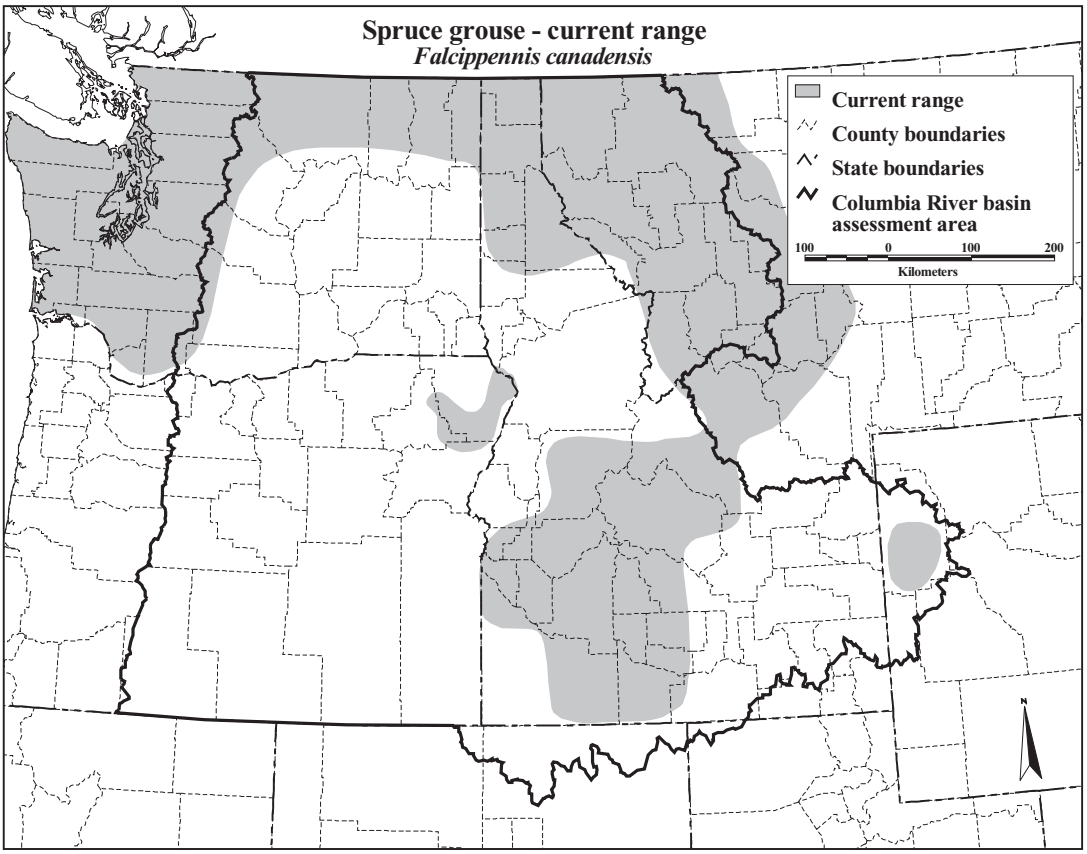
Spruce grouse - current range
Falcippennis canadensis
Current range
County boundaries
State boundaries
Columbia River basin assessment area
100 0 100 200
Kilometers
N

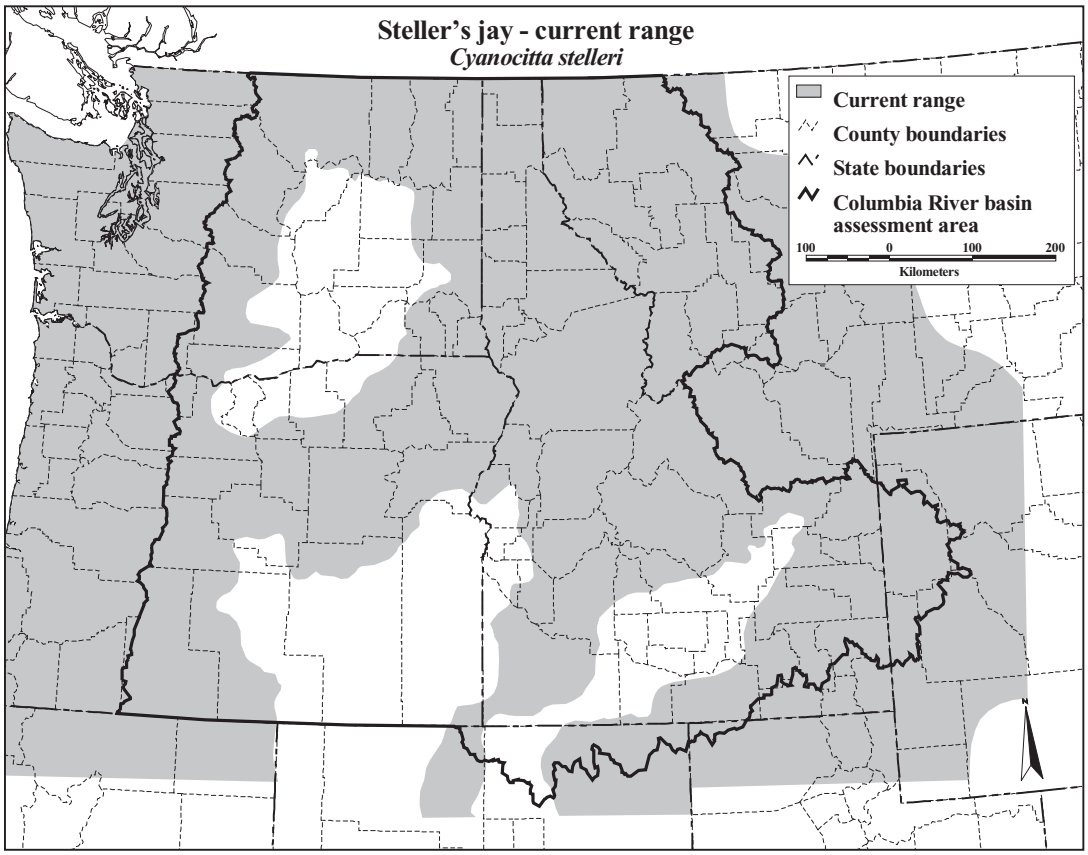
Steller's jay - current range
Cyanocitta stelleri
Current range
County boundaries
State boundaries
Columbia River basin assessment area
100 0 100 200
Kilometers
N

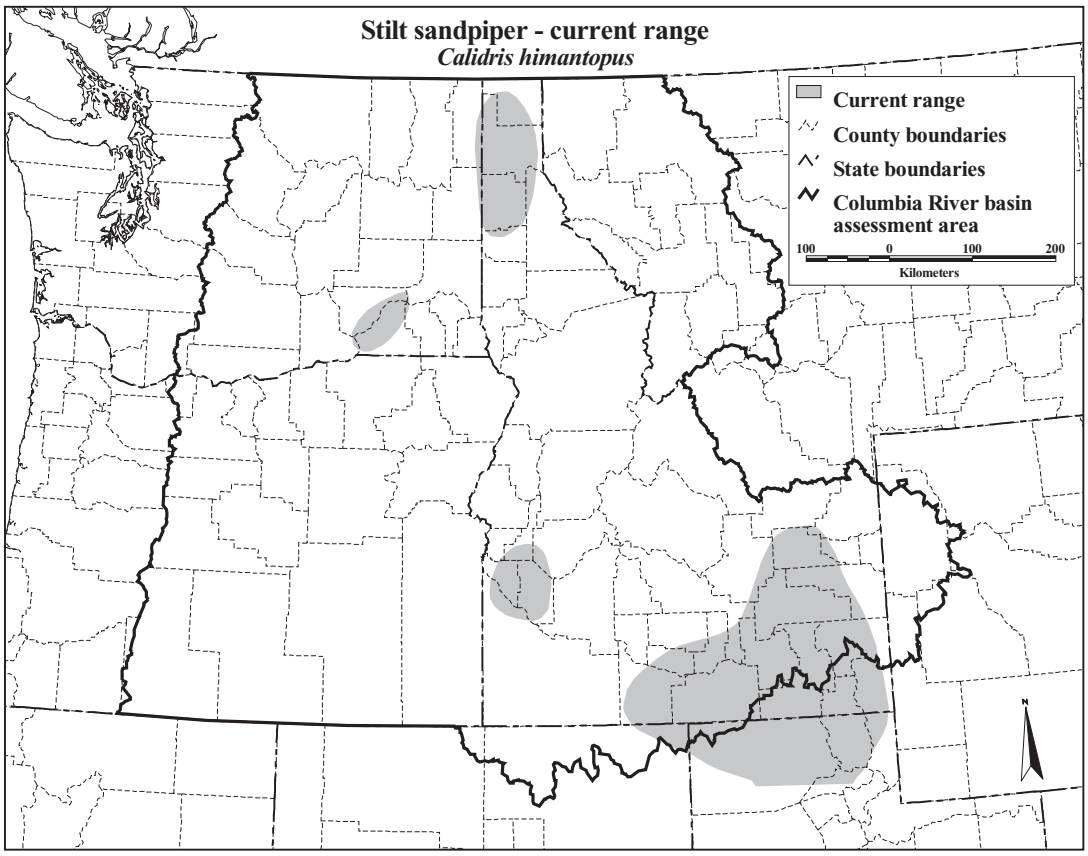
Stilt sandpiper - current range
Calidris himantopus
Current range
County boundaries
State boundaries
Columbia River basin assessment area
100 0 100 200
Kilometers
N

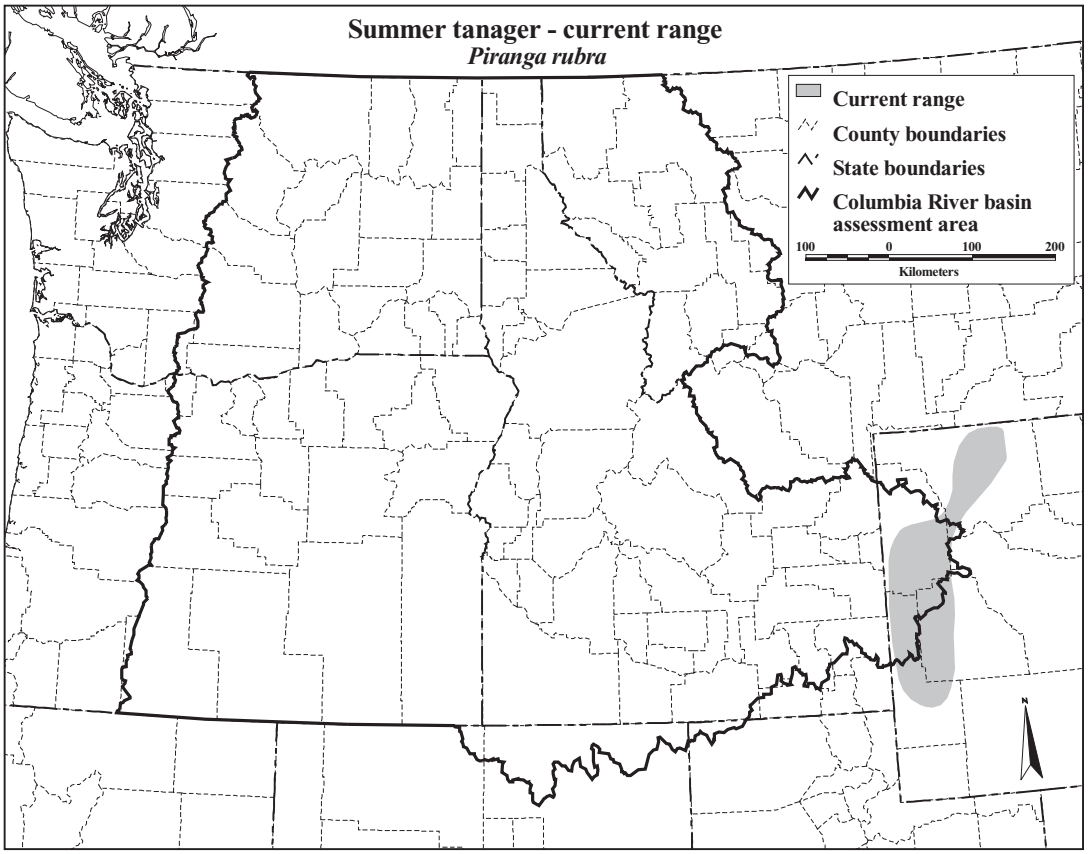
Summer tanager - current range
Piranga rubra
Current range
County boundaries
State boundaries
Columbia River basin assessment area
100 0 100 200
Kilometers
N

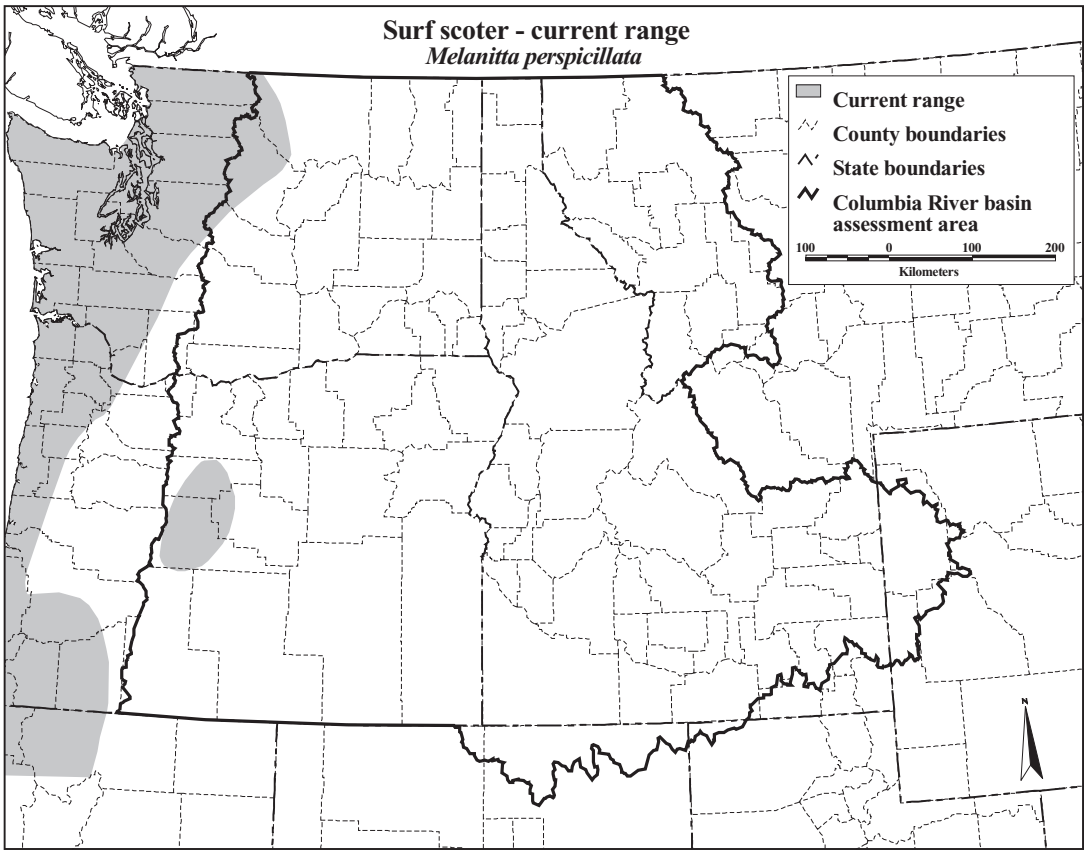
Surf scoter - current range
Melanitta perspicillata
Current range
County boundaries
State boundaries
Columbia River basin assessment area
100 0 100 200
Kilometers
N

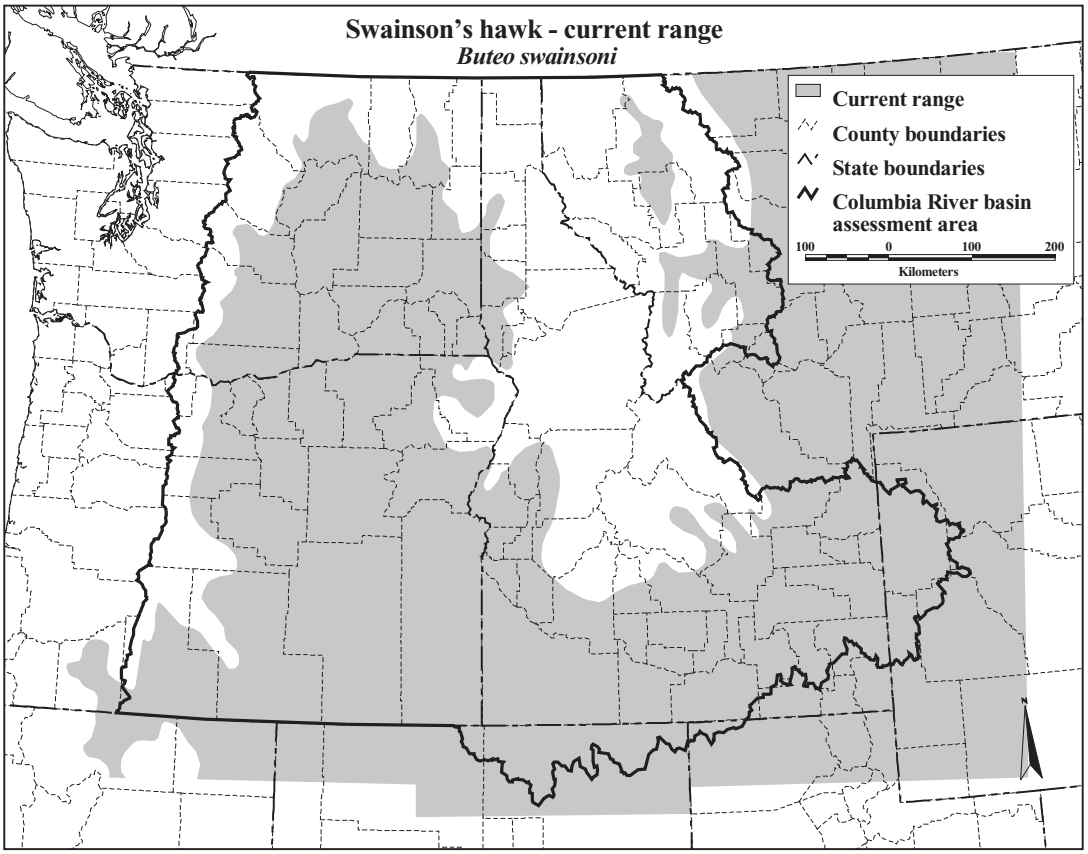
Swainson's hawk - current range
Buteo swainsoni
Current range
County boundaries
State boundaries
Columbia River basin assessment area
100 0 100 200
Kilometers

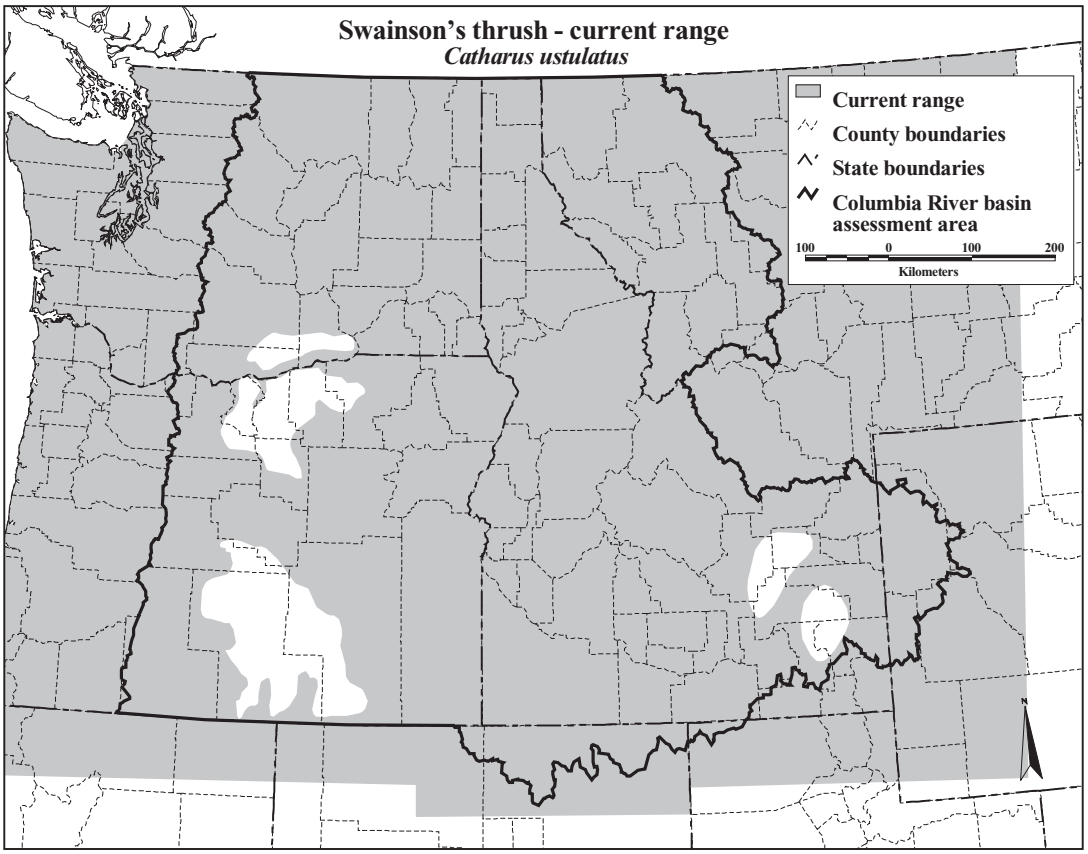
Swainson's thrush - current range
Catharus ustulatus
Current range
County boundaries
State boundaries
Columbia River basin assessment area
100 0 100 200
Kilometers