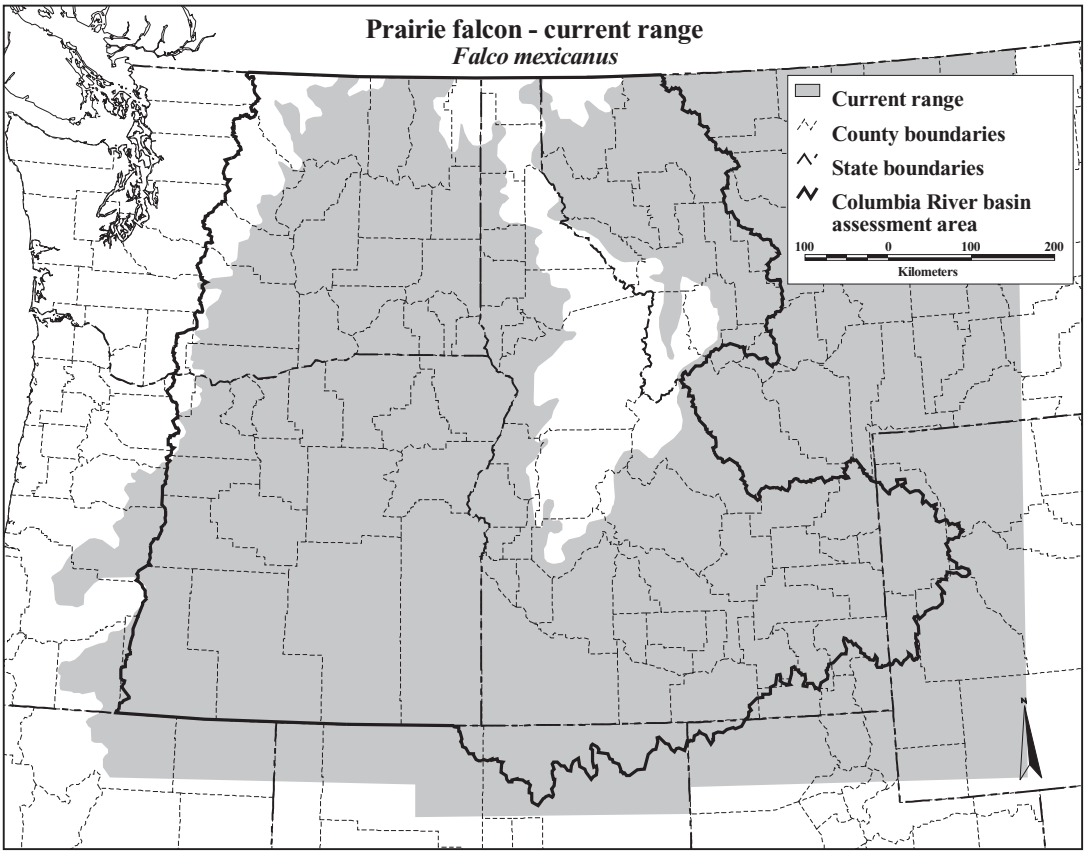
Prairie falcon - current range
Falco mexicanus
Current range
County boundaries
State boundaries
Columbia River basin assessment area
100
0
100
200
Kilometers

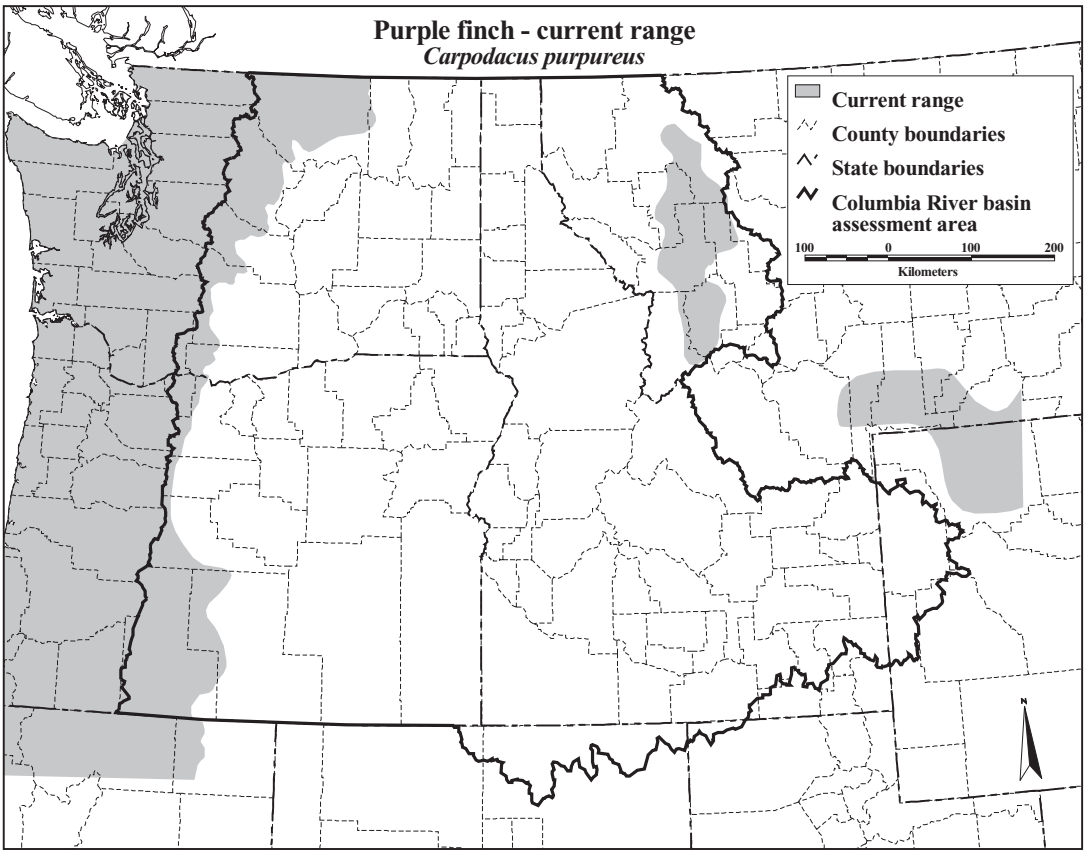
Purple finch - current range
Carpodacus purpureus
Current range
County boundaries
State boundaries
Columbia River basin assessment area
100
0
100
200
Kilometers

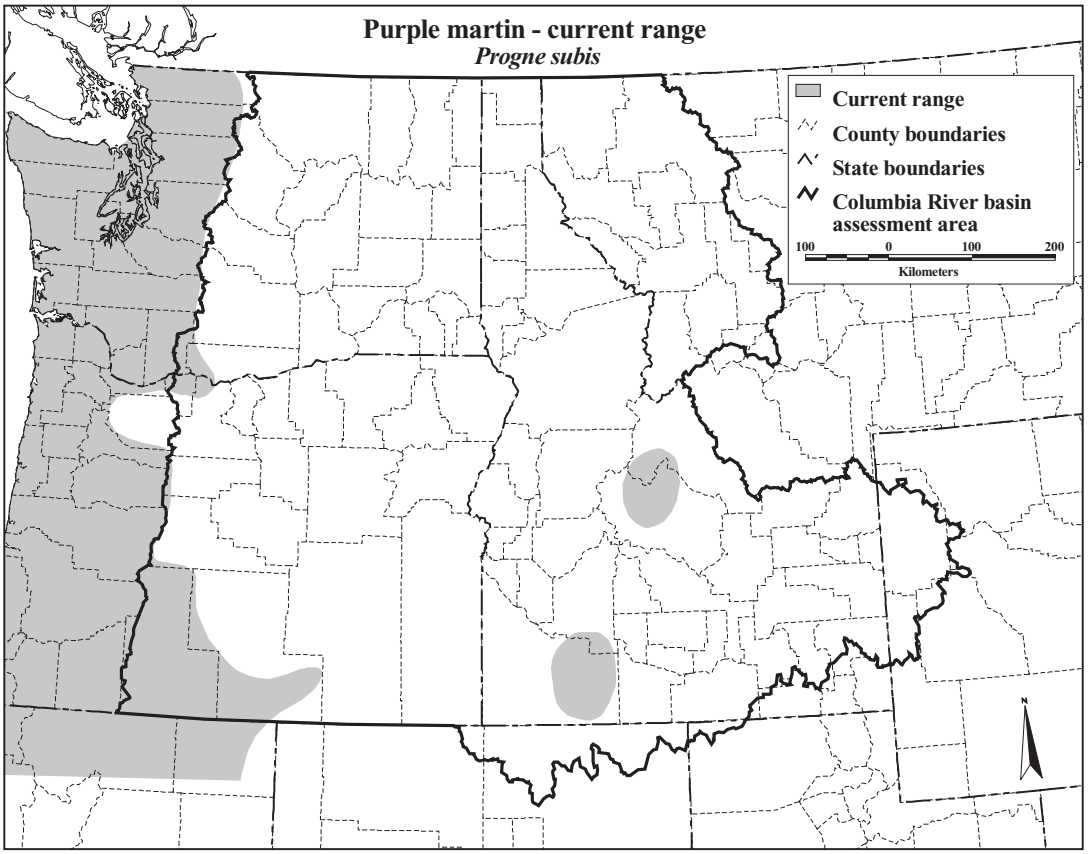
Purple martin - current range
Progne subis
Current range
County boundaries
State boundaries
Columbia River basin assessment area
100 0 100 200
Kilometers
N

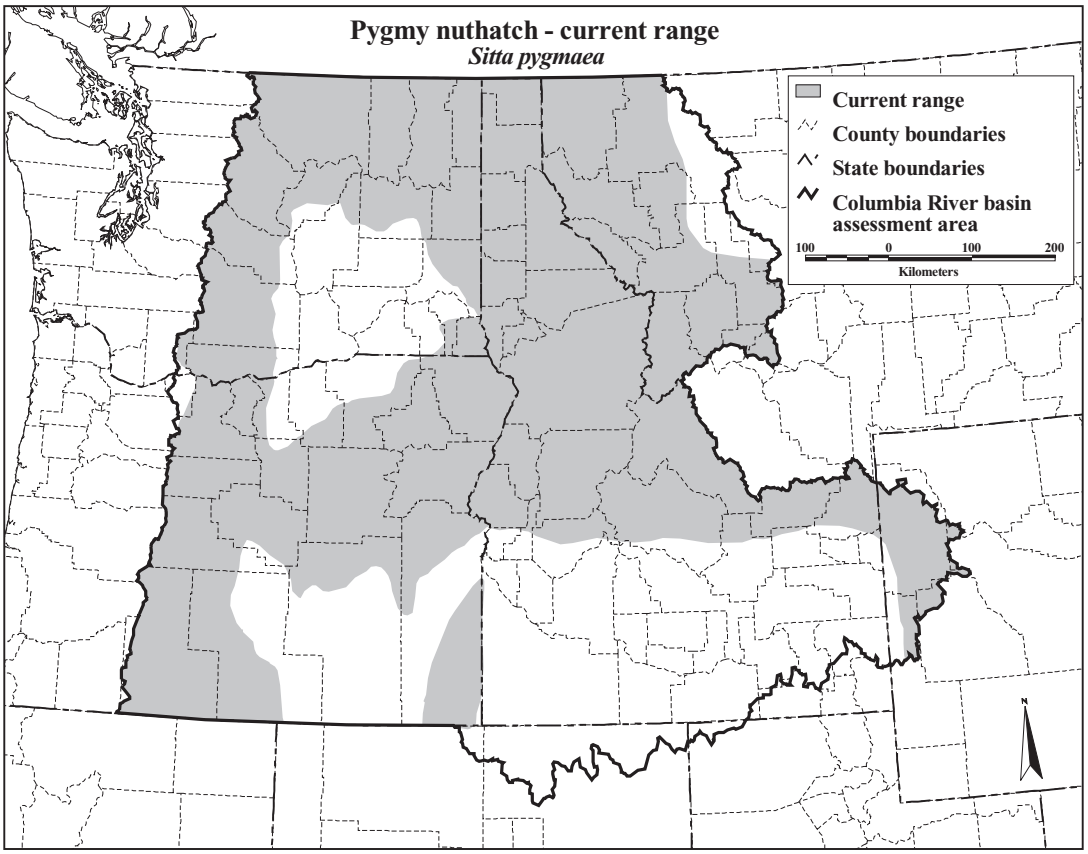
Pygmy nuthatch - current range
Sitta pygmaea
Current range
County boundaries
State boundaries
Columbia River basin assessment area
100 0 100 200
Kilometers
N

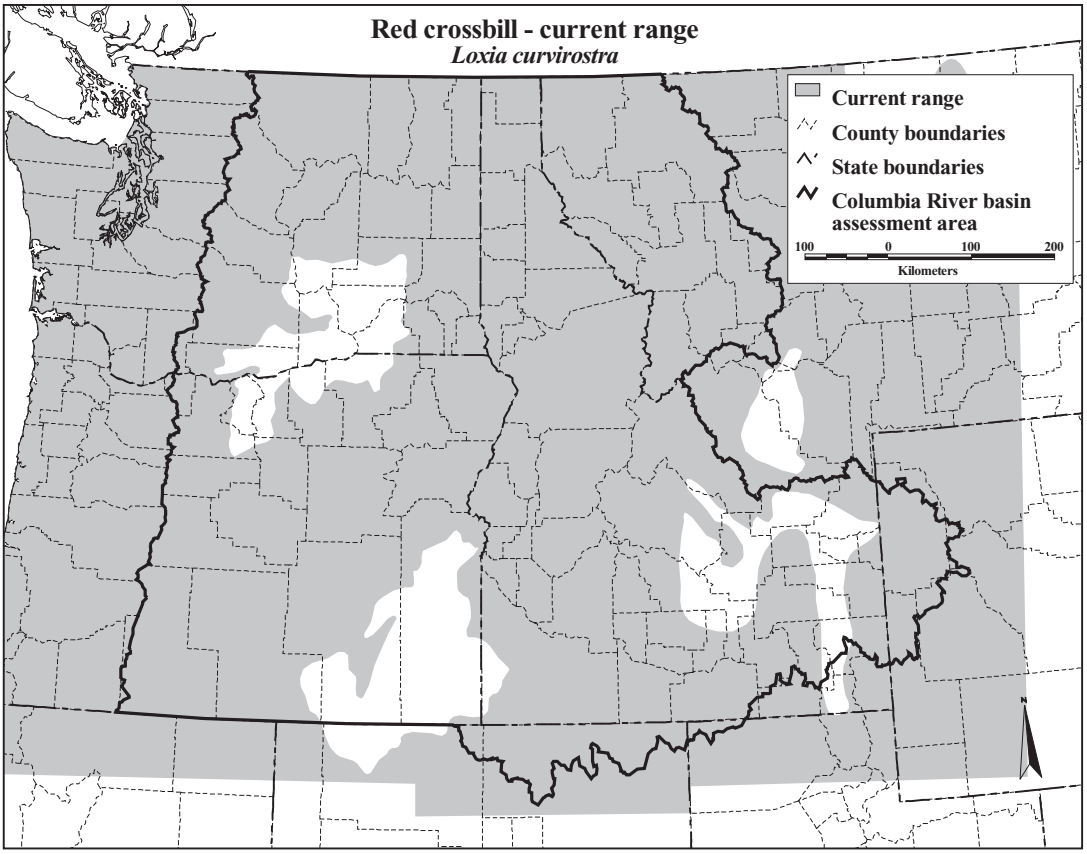
Red crossbill - current range
Loxia curvirostra
Current range
County boundaries
State boundaries
Columbia River basin assessment area
100
0
100
200
Kilometers

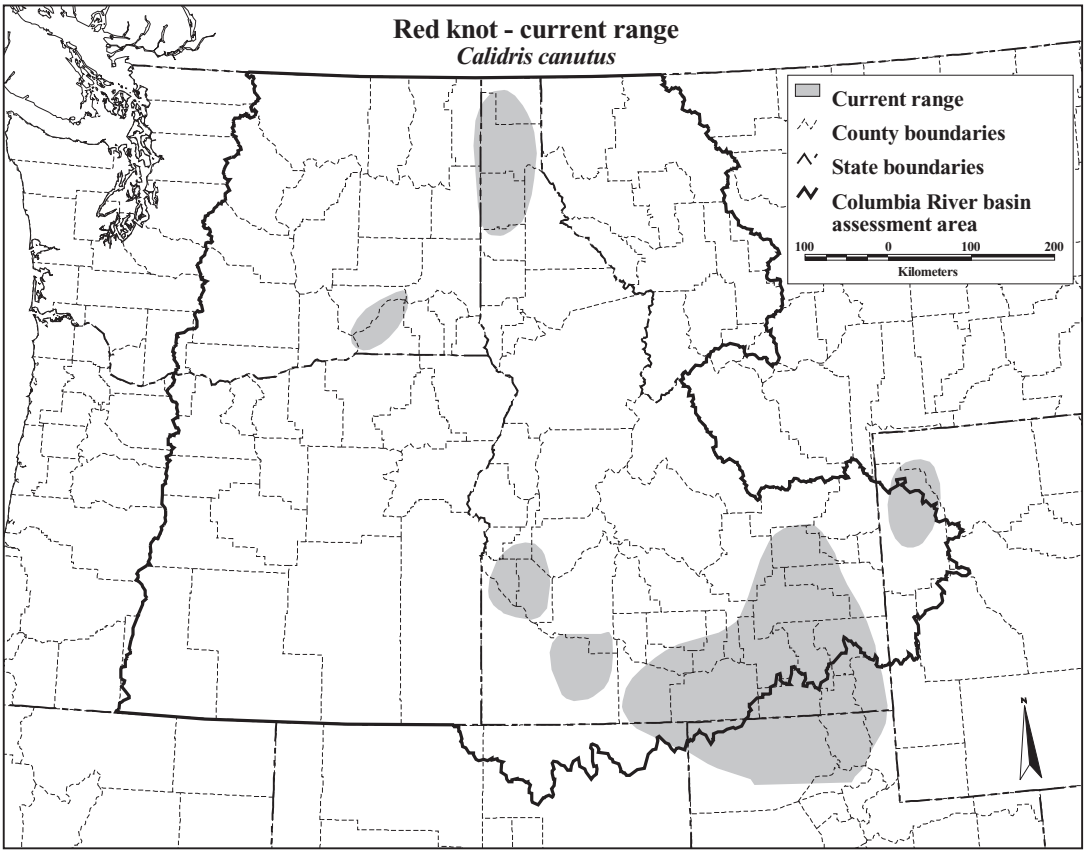
Red knot - current range
Calidris canutus
Current range
County boundaries
State boundaries
Columbia River basin assessment area
100
0
100
200
Kilometers

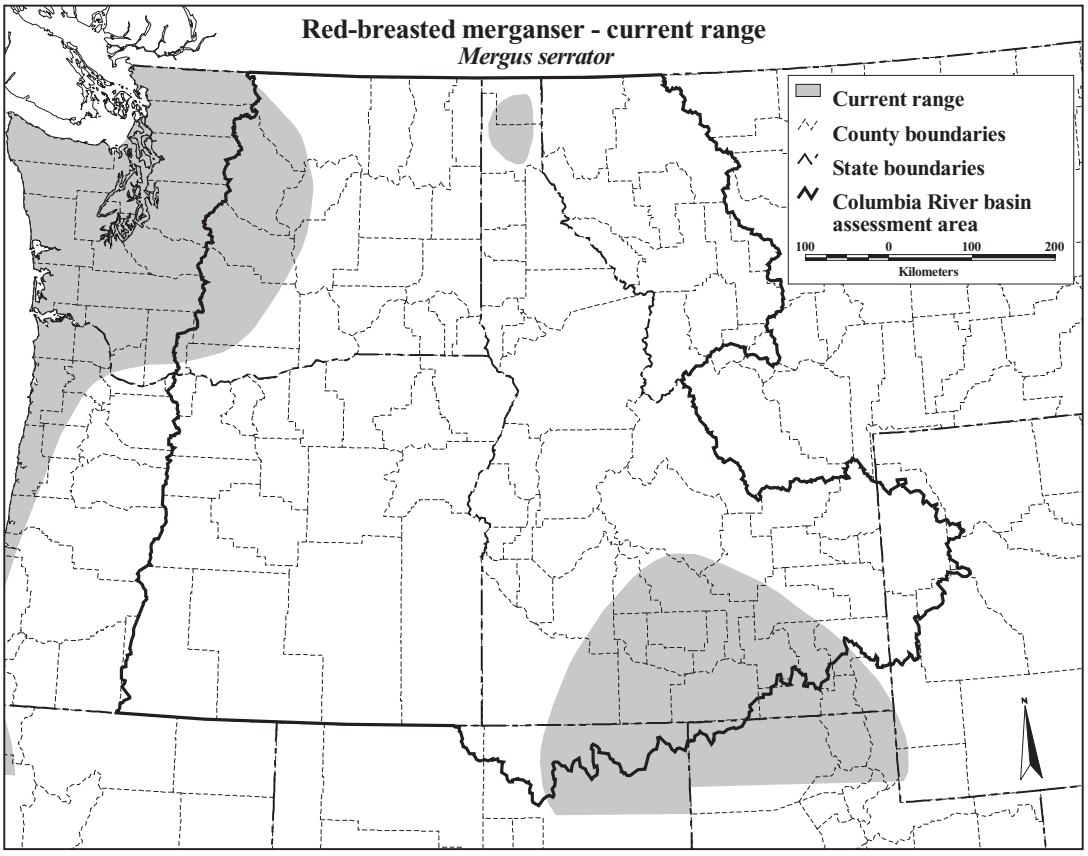
Red-breasted merganser - current range
Mergus serrator
Current range
County boundaries
State boundaries
Columbia River basin assessment area
100
0
100
200
Kilometers
N

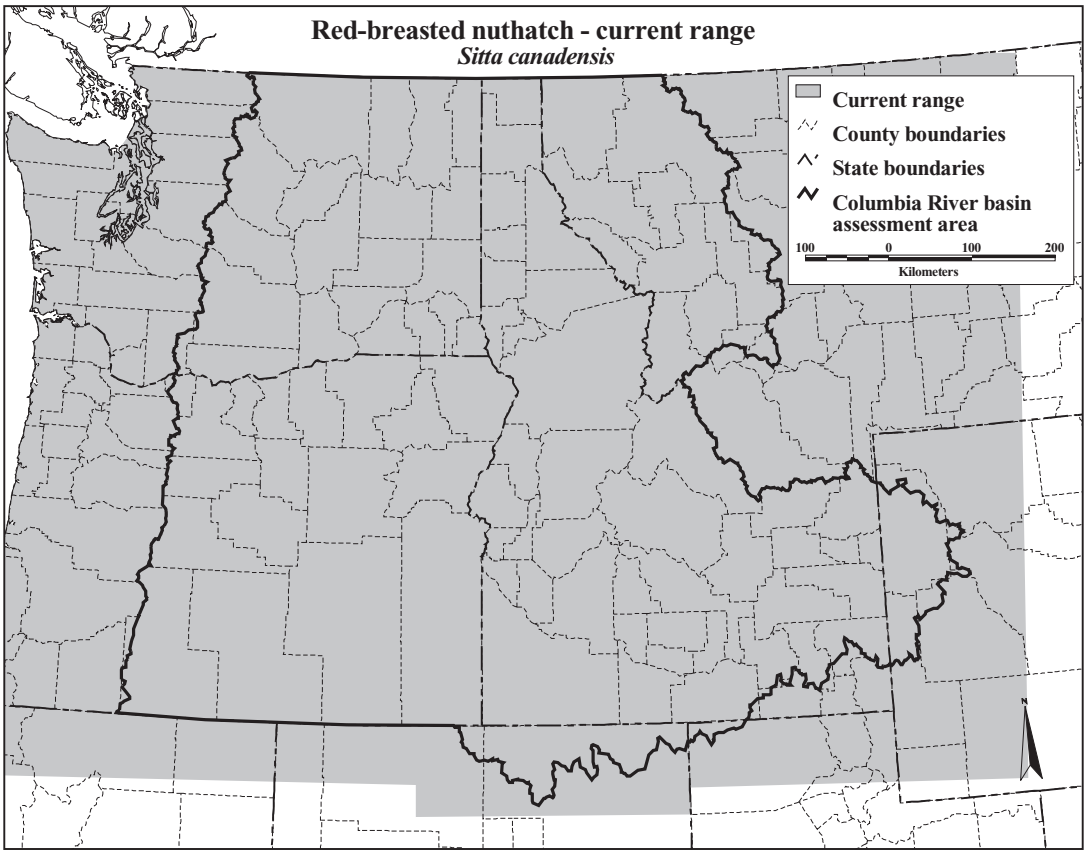
Red-breasted nuthatch - current range
Sitta canadensis
Current range
County boundaries
State boundaries
Columbia River basin assessment area
100
0
100
200
Kilometers

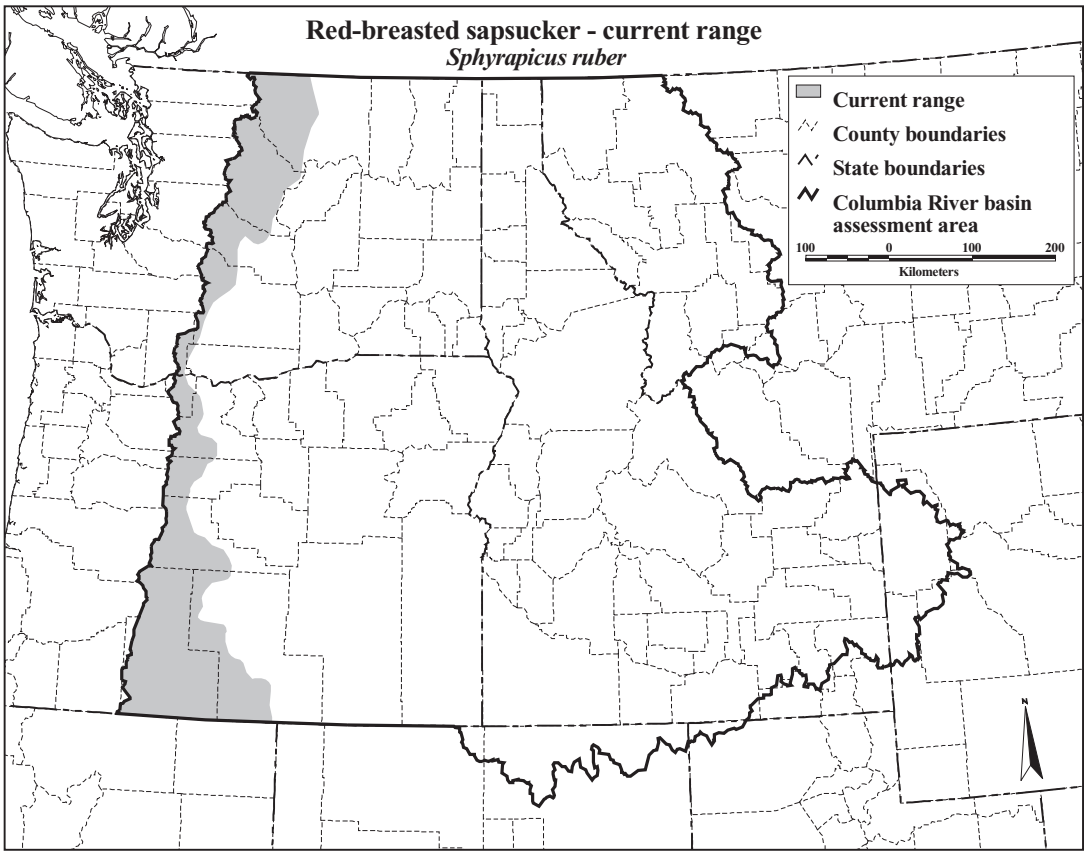
Red-breasted sapsucker - current range
Sphyrapicus ruber
Current range
County boundaries
State boundaries
Columbia River basin assessment area
100
0
100
200
Kilometers
N

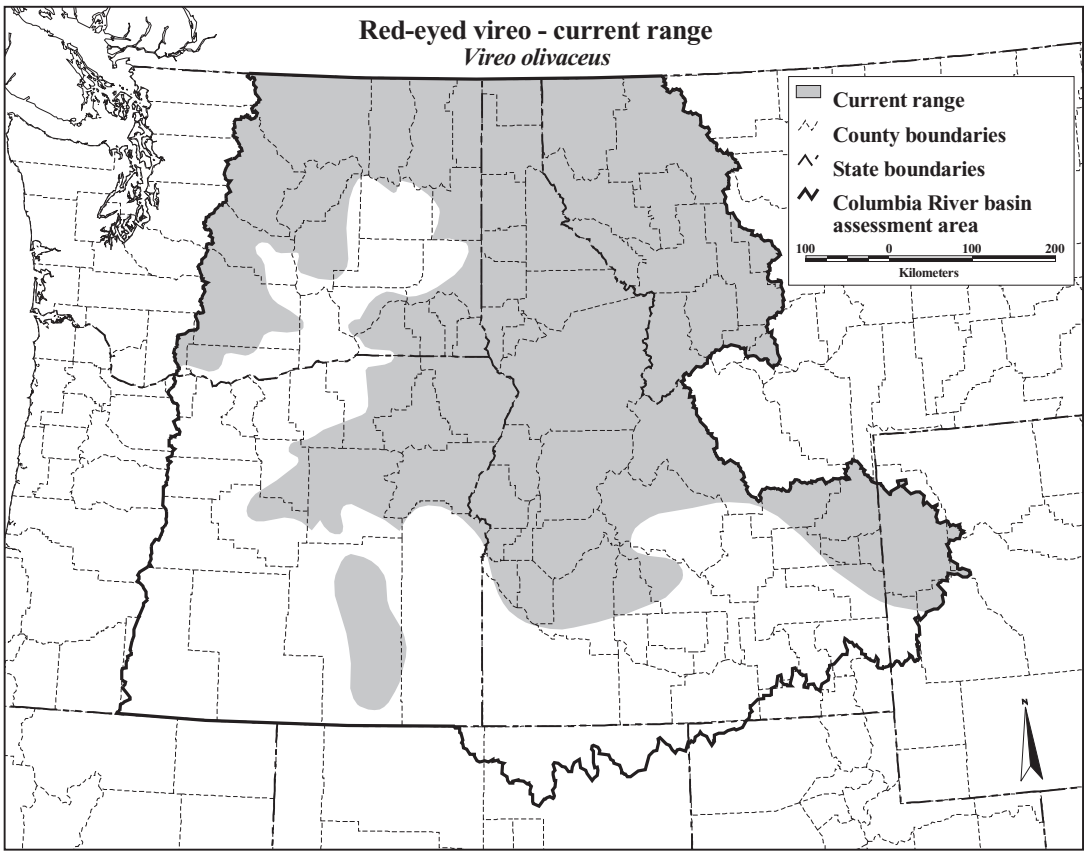
Red-eyed vireo - current range
Vireo olivaceus
Current range
County boundaries
State boundaries
Columbia River basin assessment area
100
0
100
200
Kilometers
N

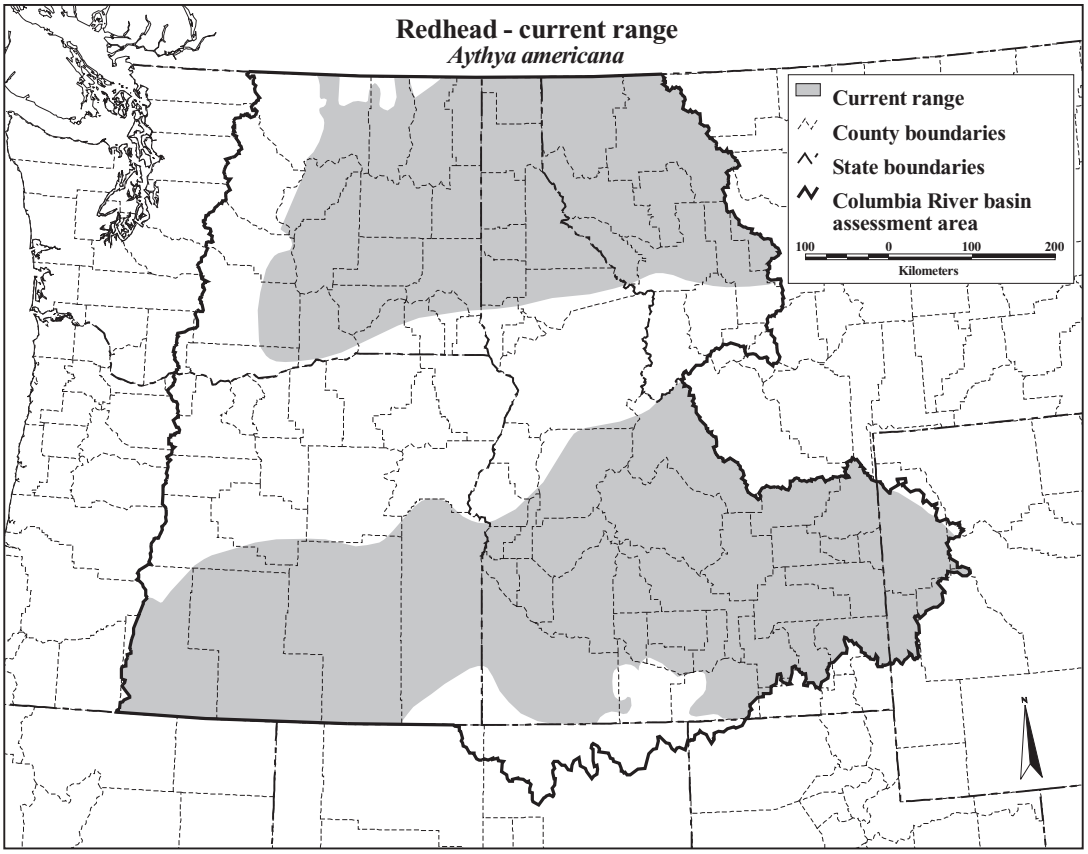
Redhead - current range
Aythya americana
Current range
County boundaries
State boundaries
Columbia River basin assessment area
100 0 100 200
Kilometers
N

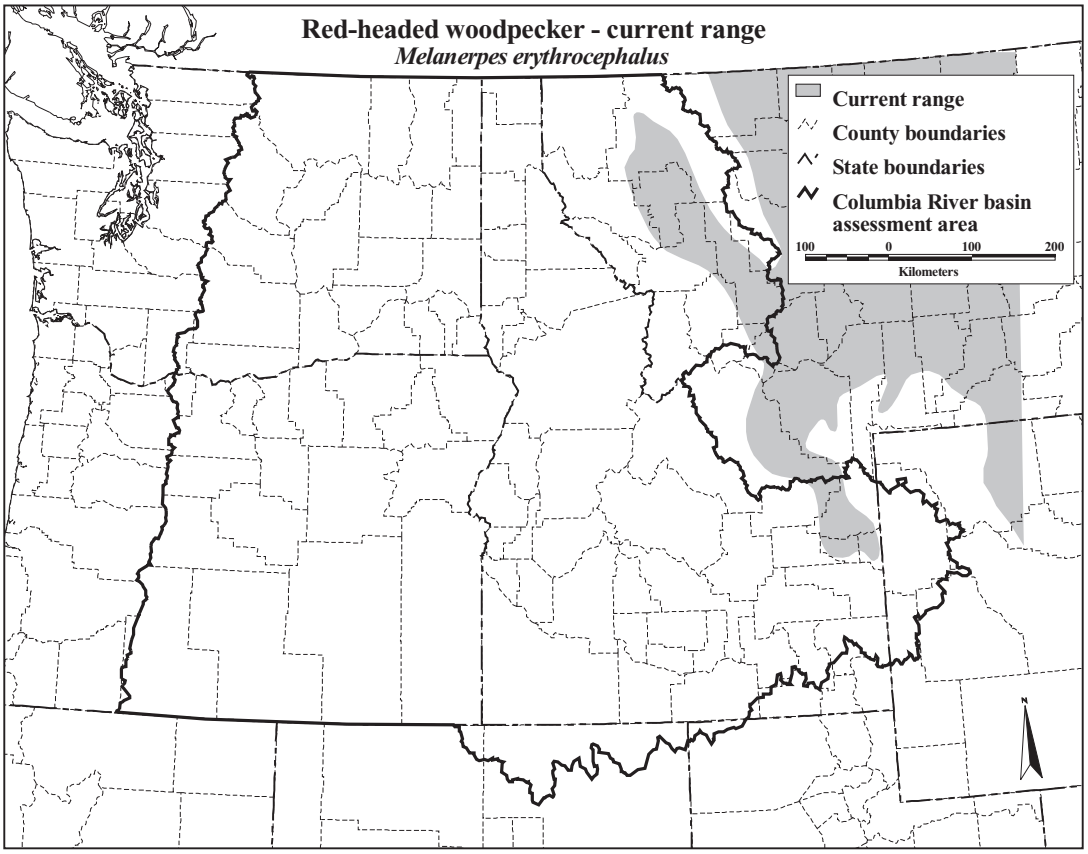
Red-headed woodpecker - current range
Melanerpes erythrocephalus
Current range
County boundaries
State boundaries
Columbia River basin assessment area
100 0 100 200
Kilometers
N

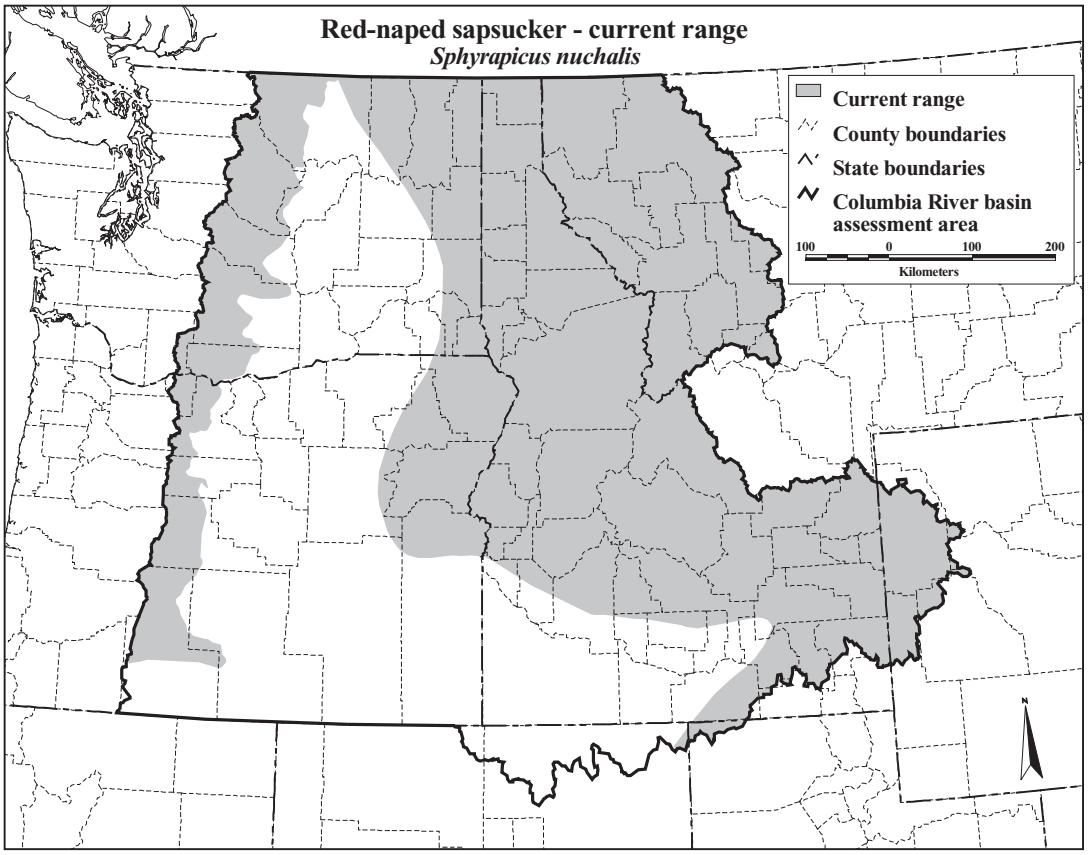
Red-naped sapsucker - current range
Sphyrapicus nuchalis
Current range
County boundaries
State boundaries
Columbia River basin assessment area
100
0
100
200
Kilometers

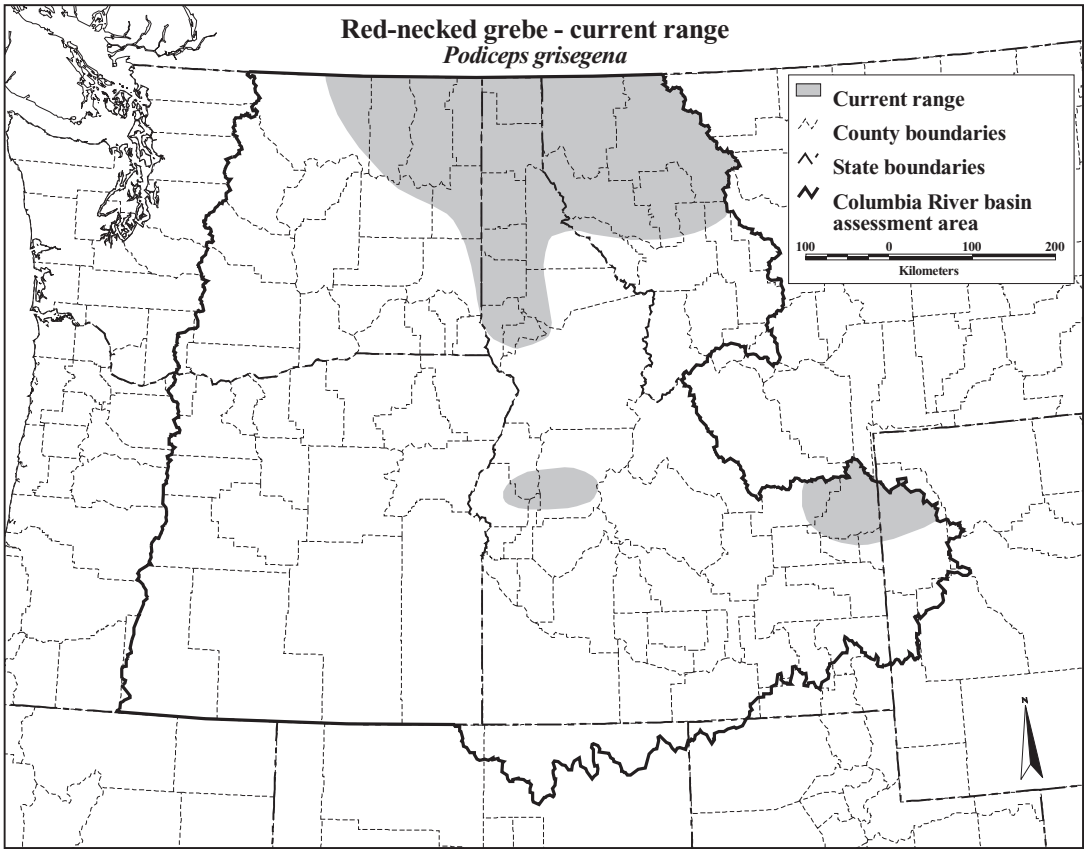
Red-necked grebe - current range
Podiceps grisegena
Current range
County boundaries
State boundaries
Columbia River basin assessment area
100
0
100
200
Kilometers

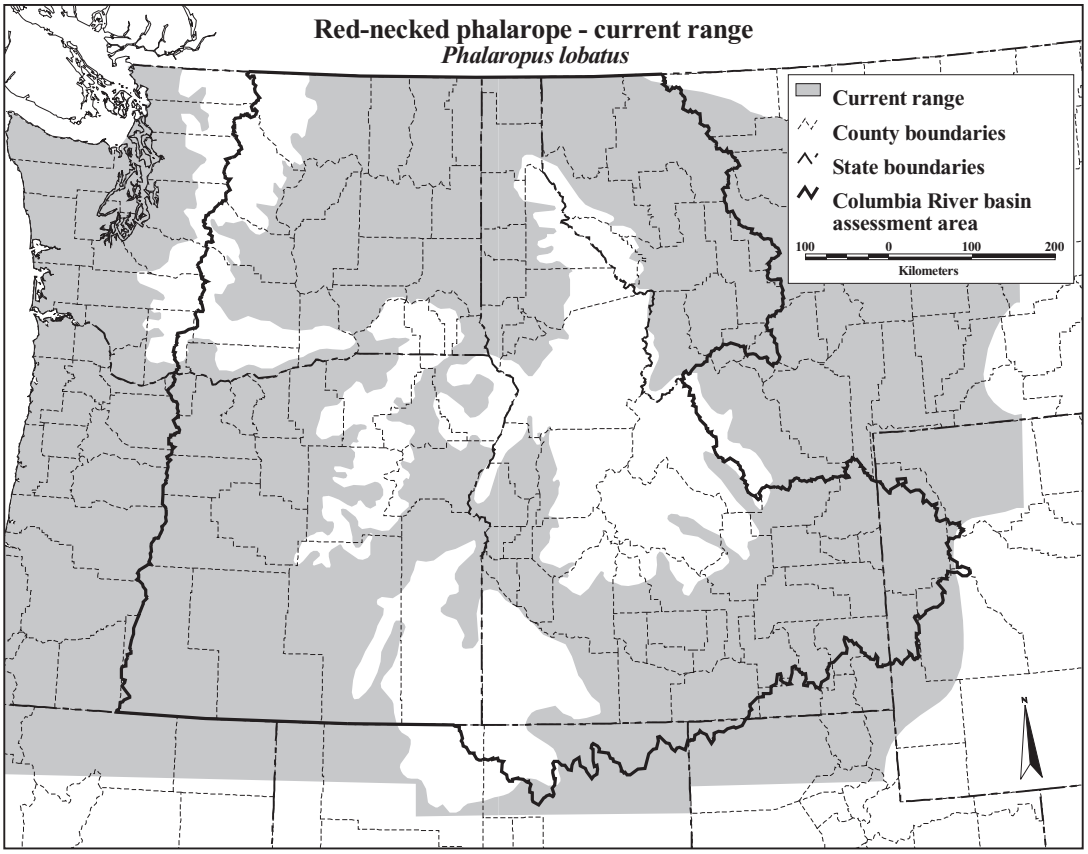
Red-necked phalarope - current range
Phalaropus lobatus
Current range
County boundaries
State boundaries
Columbia River basin assessment area
100 0 100 200
Kilometers
N

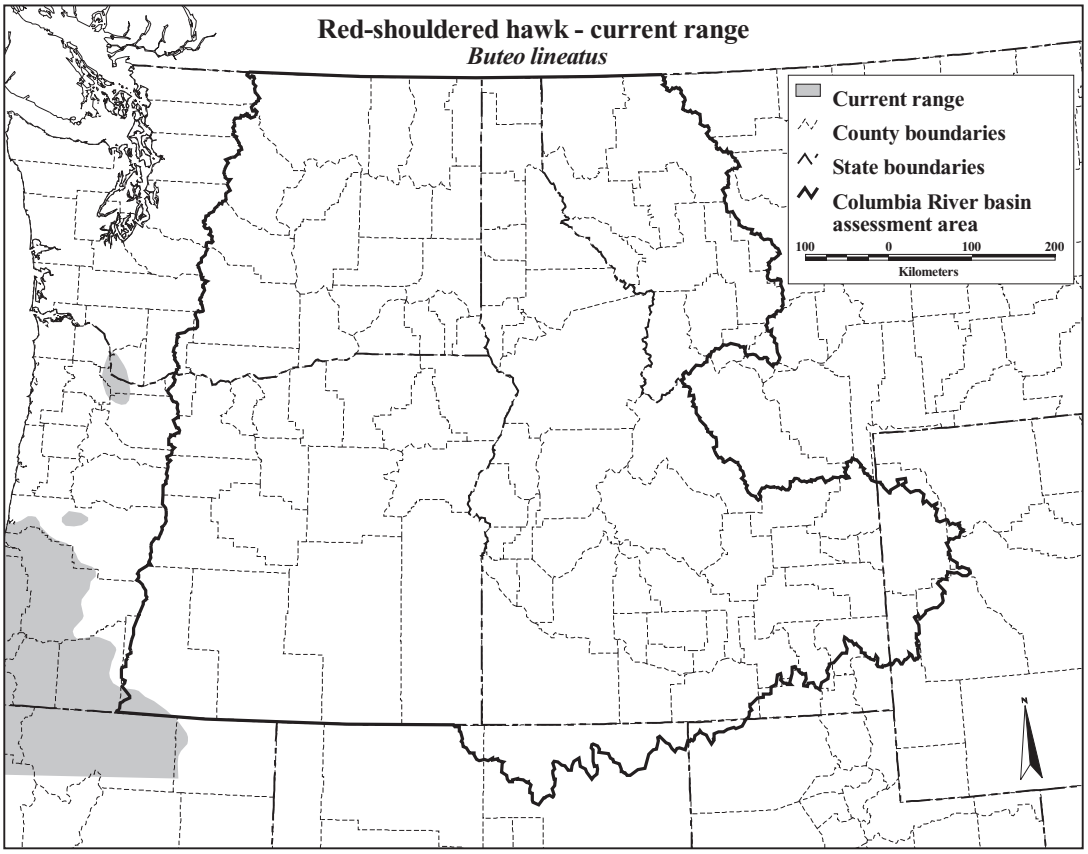
Red-shouldered hawk - current range
Buteo lineatus
Current range
County boundaries
State boundaries
Columbia River basin assessment area
100 0 100 200
Kilometers
N

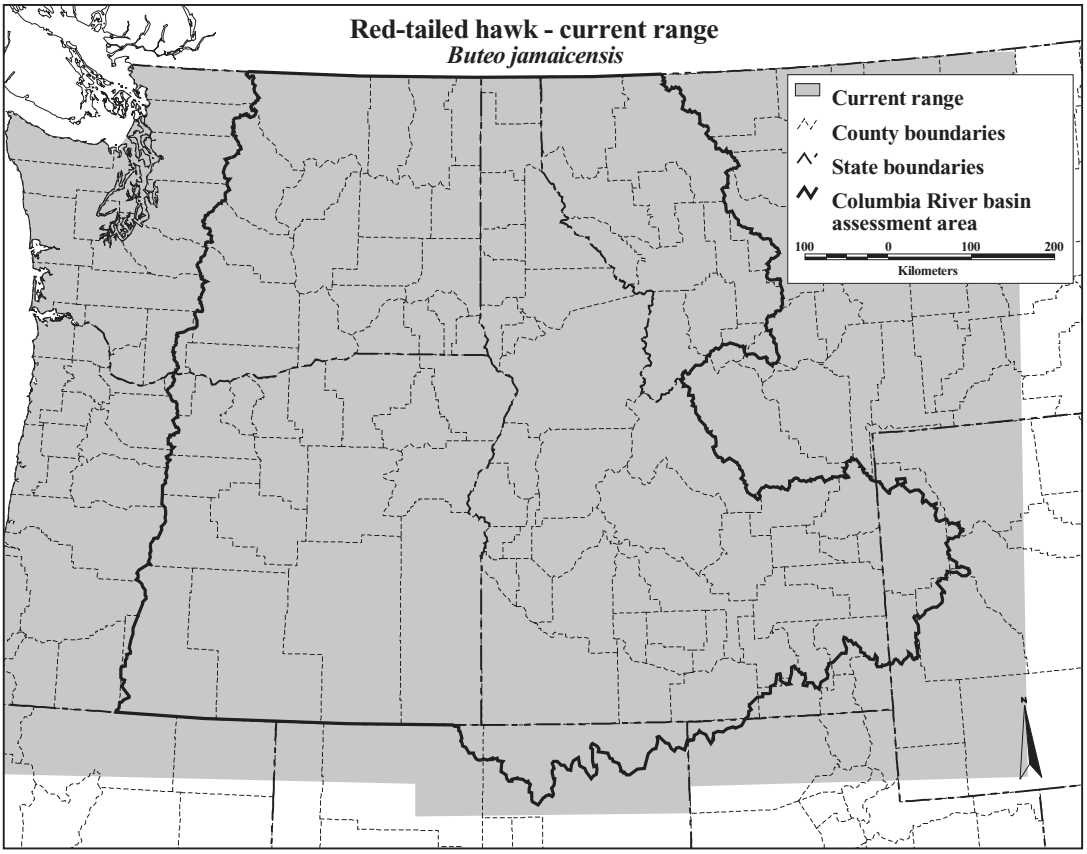
Red-tailed hawk - current range
Buteo jamaicensis
Current range
County boundaries
State boundaries
Columbia River basin assessment area
100
0
100
200
Kilometers

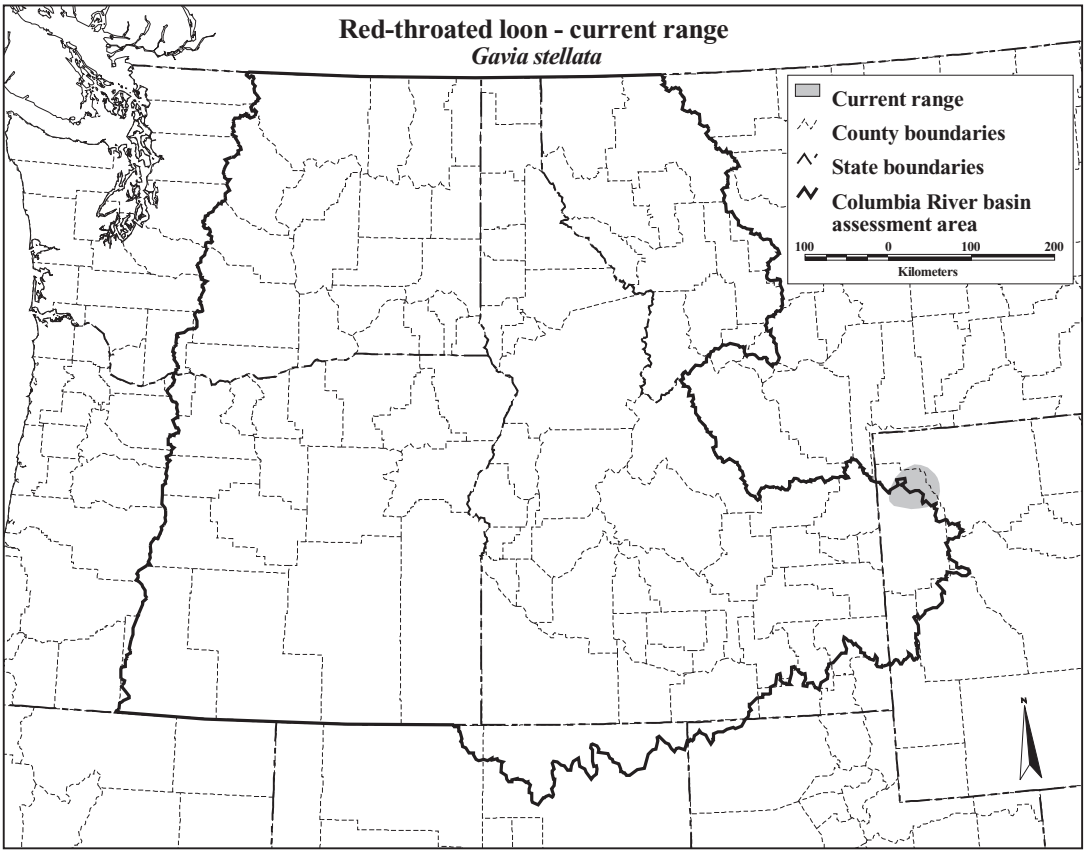
Red-throated loon - current range
Gavia stellata
Current range
County boundaries
State boundaries
Columbia River basin assessment area
100
0
100
200
Kilometers

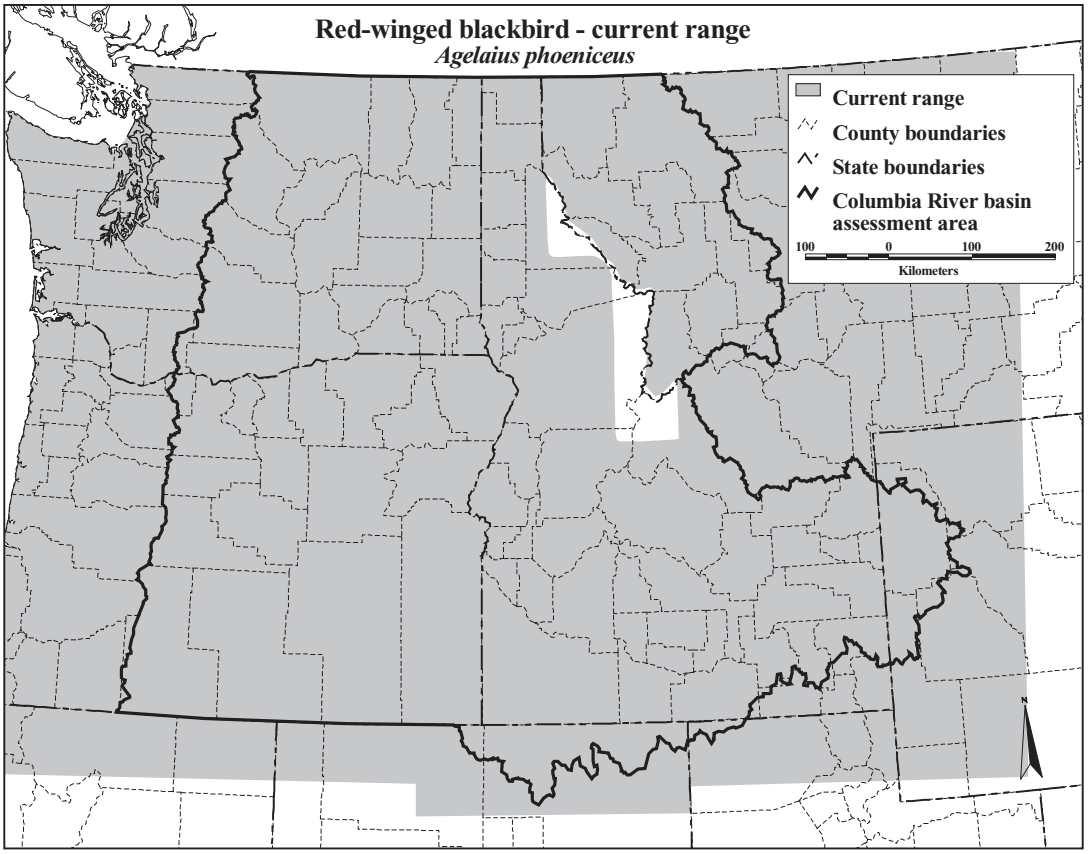
Red-winged blackbird - current range
Agelaius phoeniceus
Current range
County boundaries
State boundaries
Columbia River basin assessment area
100
0
100
200
Kilometers

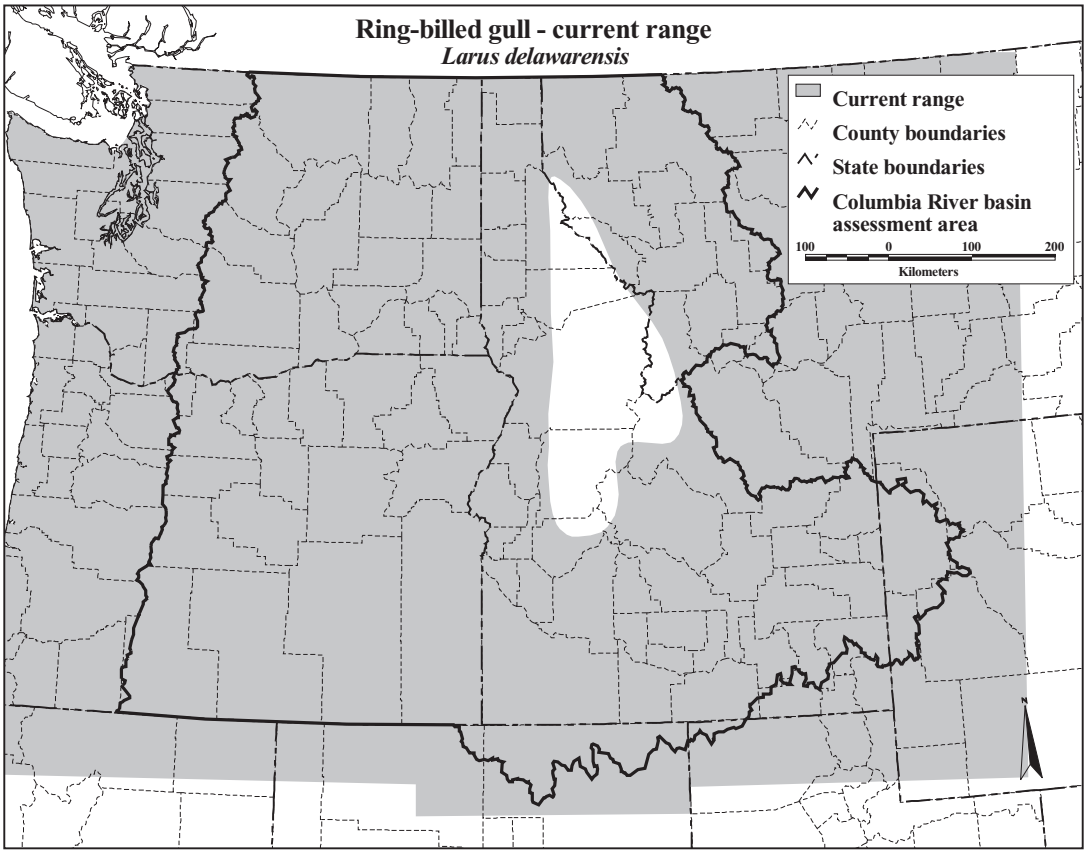
Ring-billed gull - current range
Larus delawarensis
Current range
County boundaries
State boundaries
Columbia River basin assessment area
100
0
100
200
Kilometers

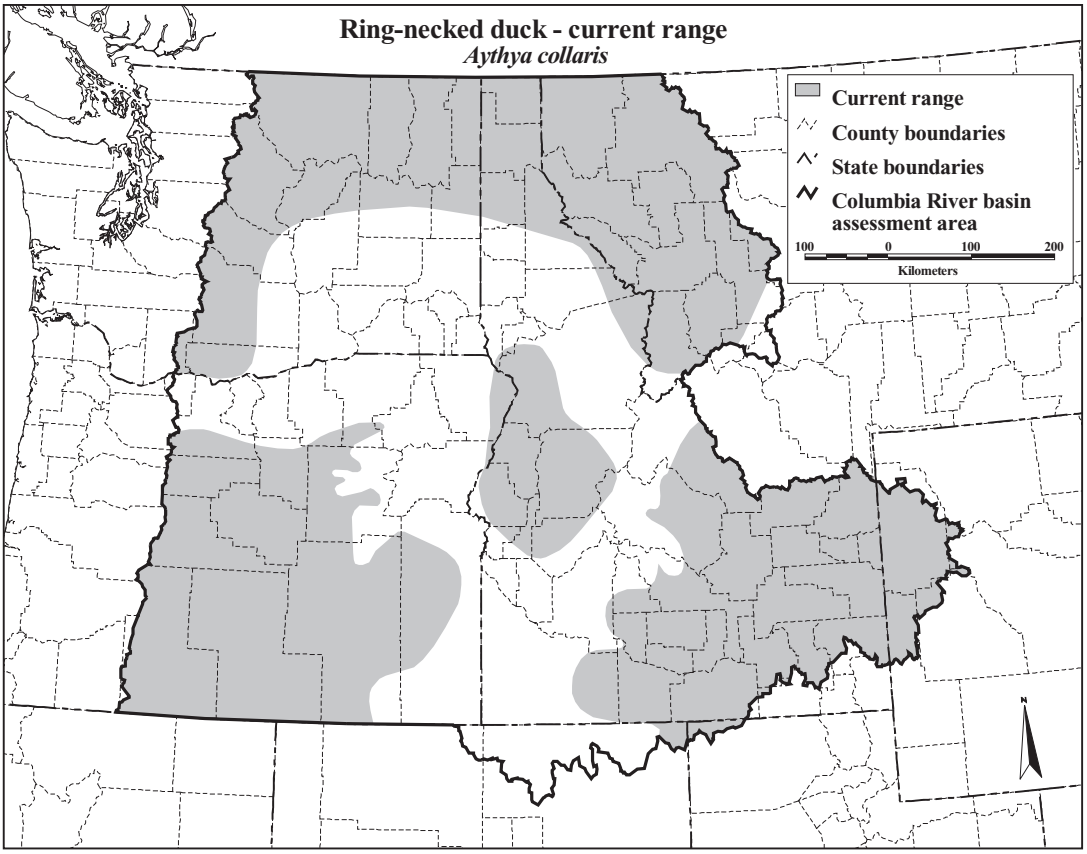
Ring-necked duck - current range
Aythya collaris
Current range
County boundaries
State boundaries
Columbia River basin assessment area
100 0 100 200
Kilometers

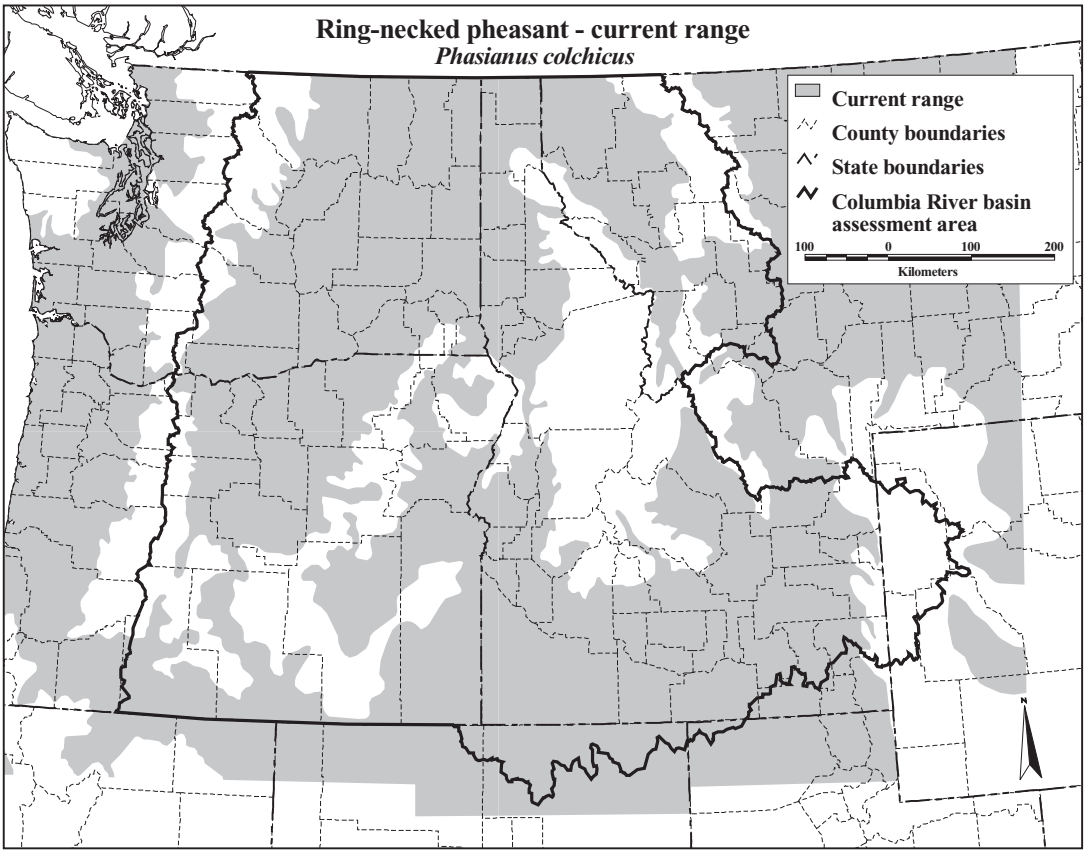
Ring-necked pheasant - current range
Phasianus colchicus
Current range
County boundaries
State boundaries
Columbia River basin assessment area
100 0 100 200
Kilometers

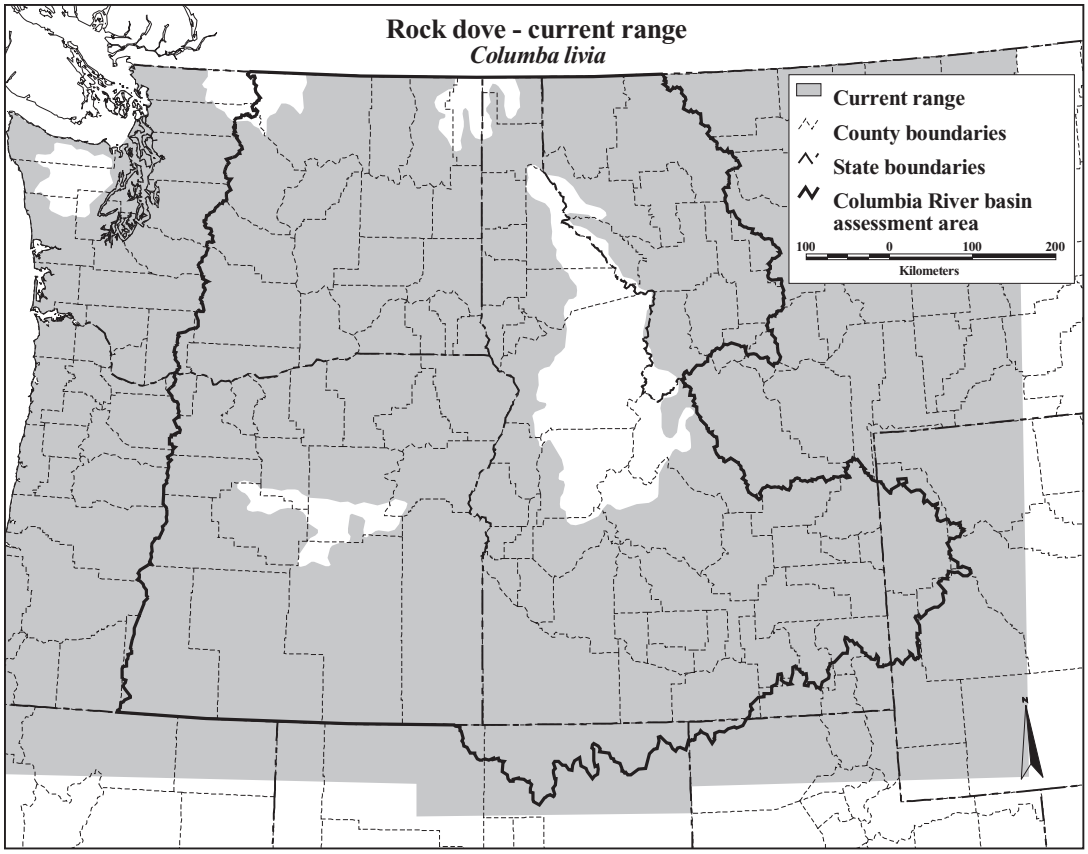
Rock dove - current range
Columba livia
Current range
County boundaries
State boundaries
Columbia River basin assessment area
100 0 100 200
Kilometers

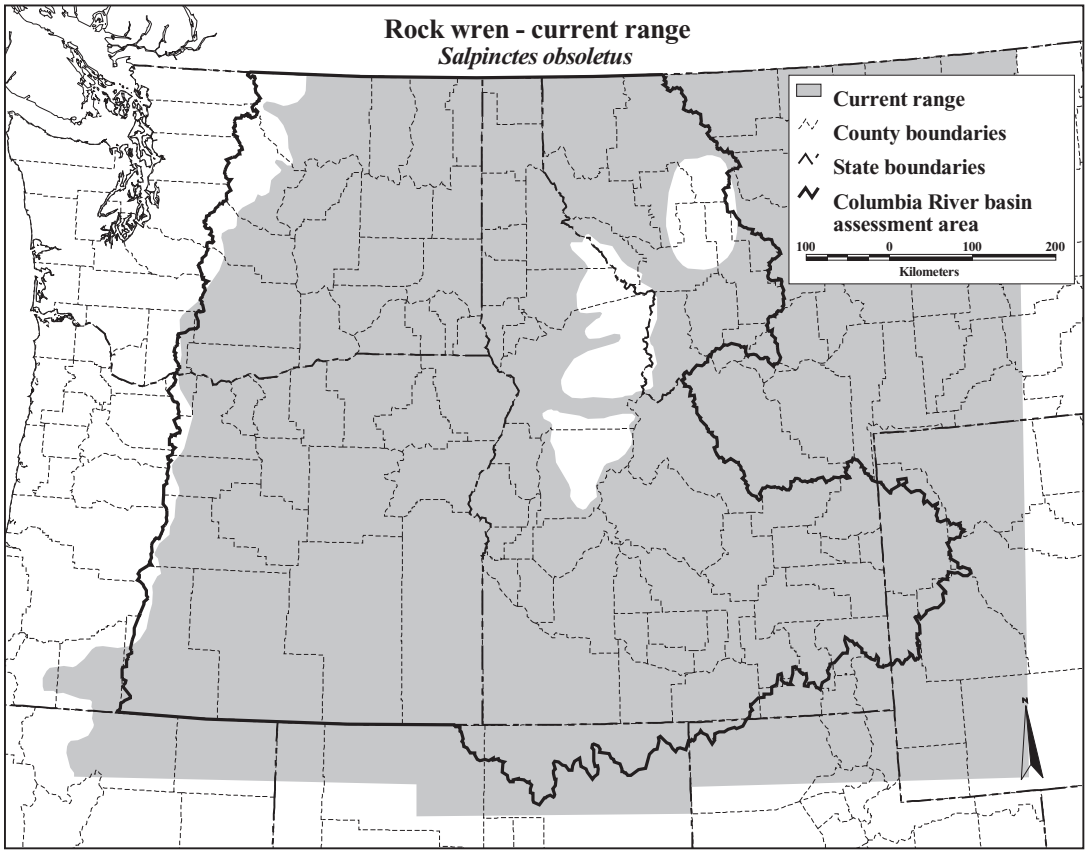
Rock wren - current range
Salpinctes obsoletus
Current range
County boundaries
State boundaries
Columbia River basin assessment area
100 0 100 200
Kilometers

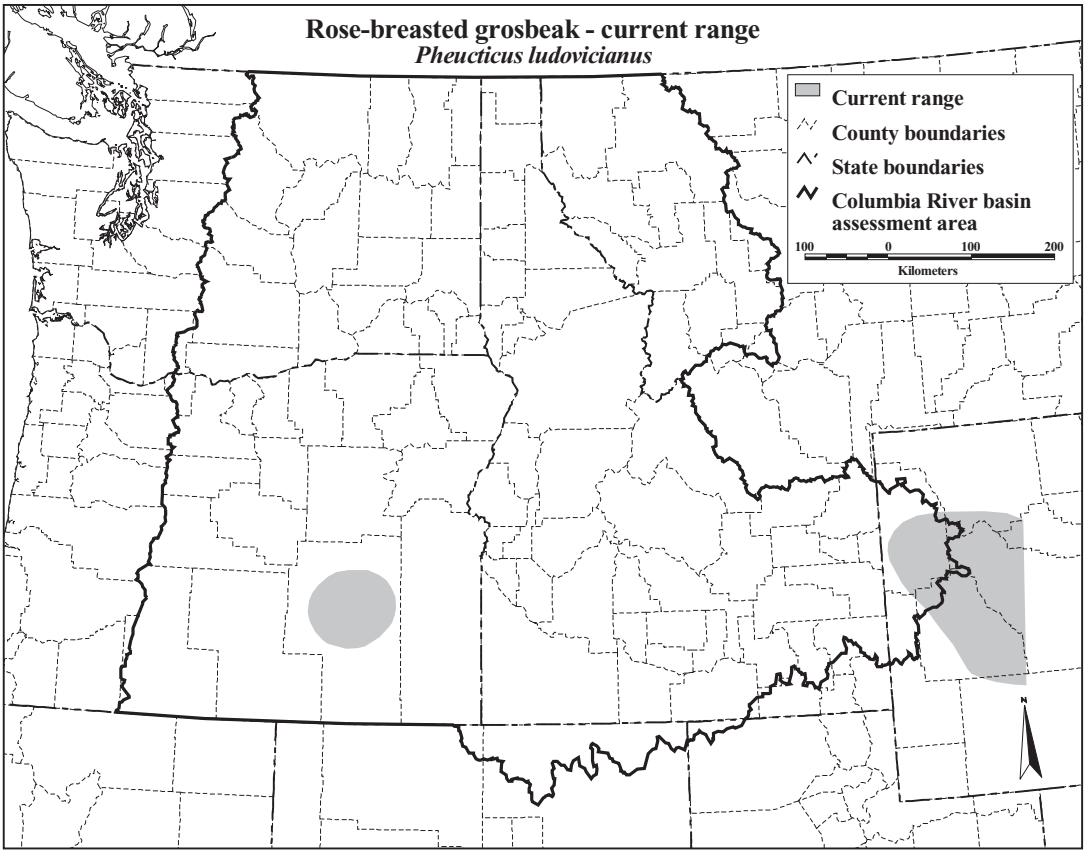
Rose-breasted grosbeak - current range
Pheucticus ludovicianus
Current range
County boundaries
State boundaries
Columbia River basin assessment area
100 0 100 200
Kilometers

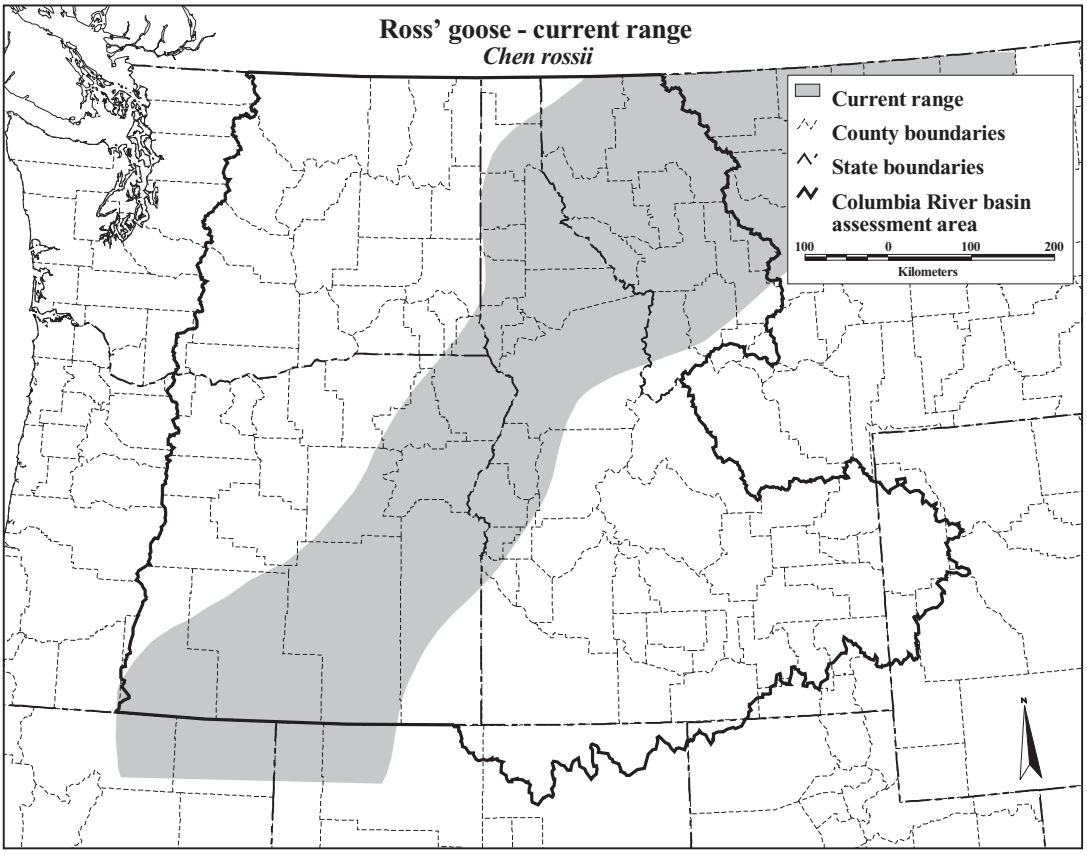
Ross' goose - current range
Chen rossii
Current range
County boundaries
State boundaries
Columbia River basin assessment area
100 0 100 200
Kilometers

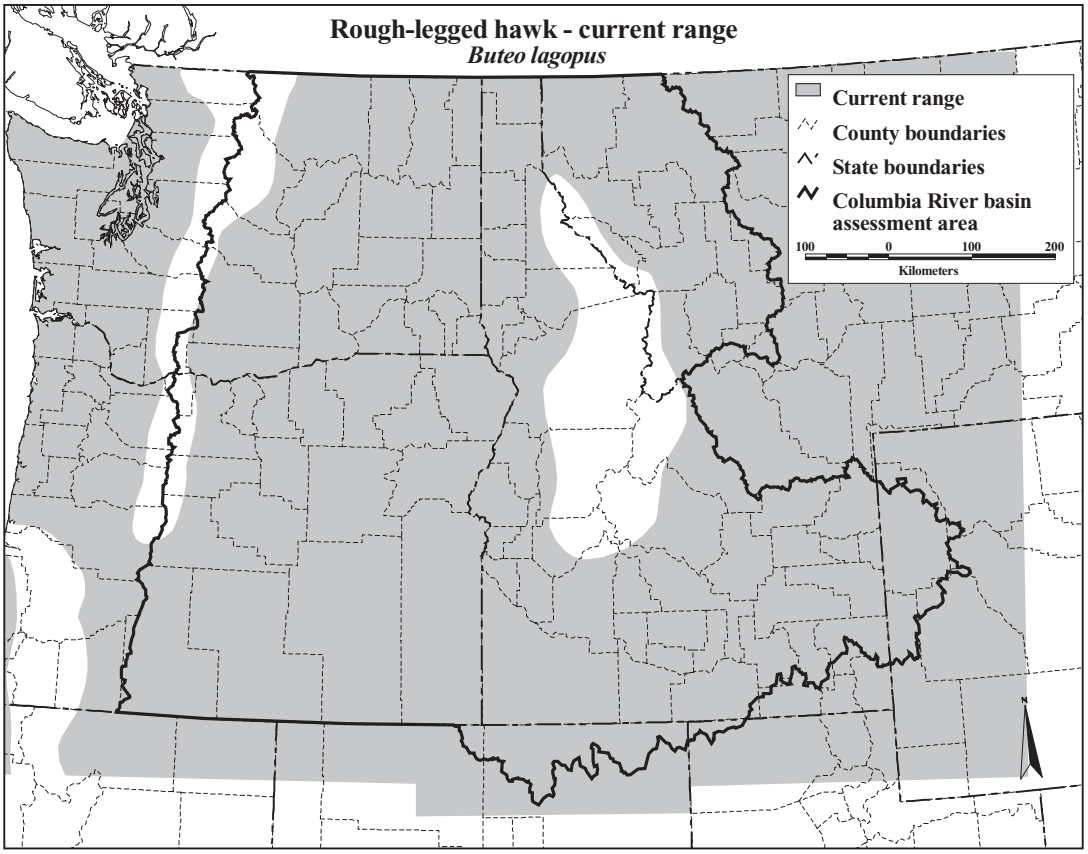
Rough-legged hawk - current range
Buteo lagopus
Current range
County boundaries
State boundaries
Columbia River basin assessment area
100 0 100 200
Kilometers

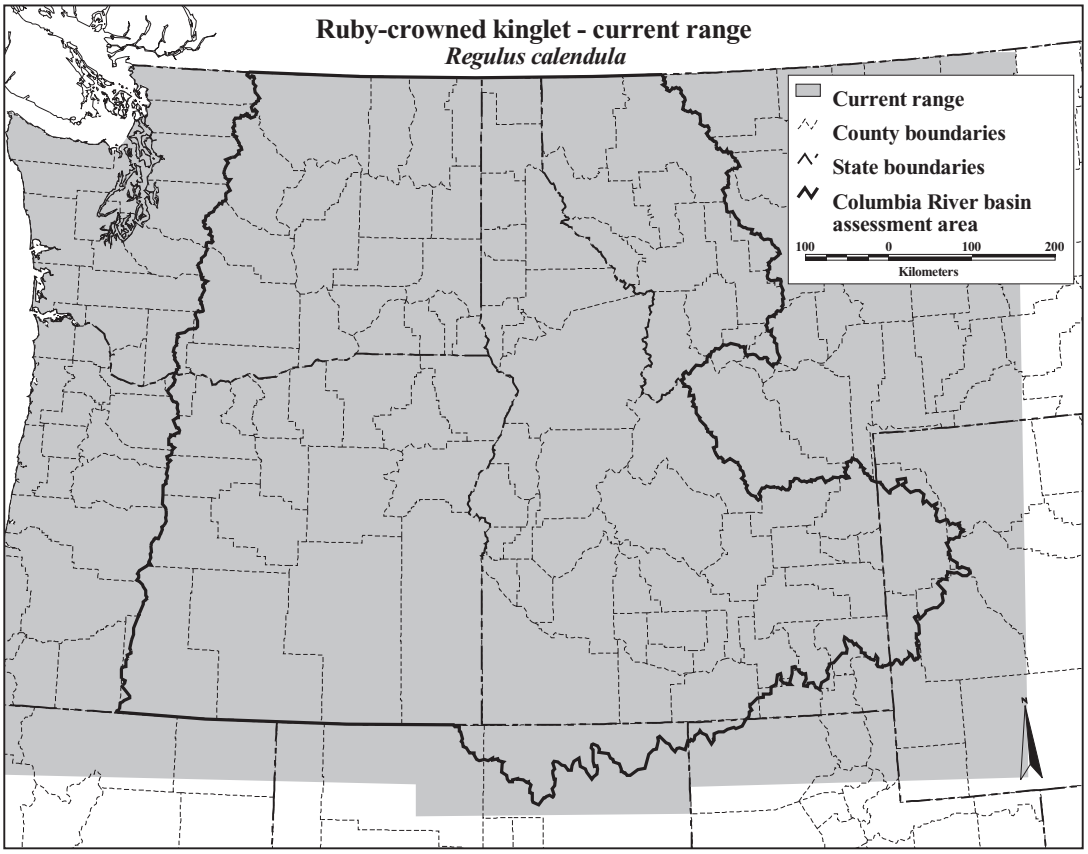
Ruby-crowned kinglet - current range
Regulus calendula
Current range
County boundaries
State boundaries
Columbia River basin assessment area
100 0 100 200
Kilometers

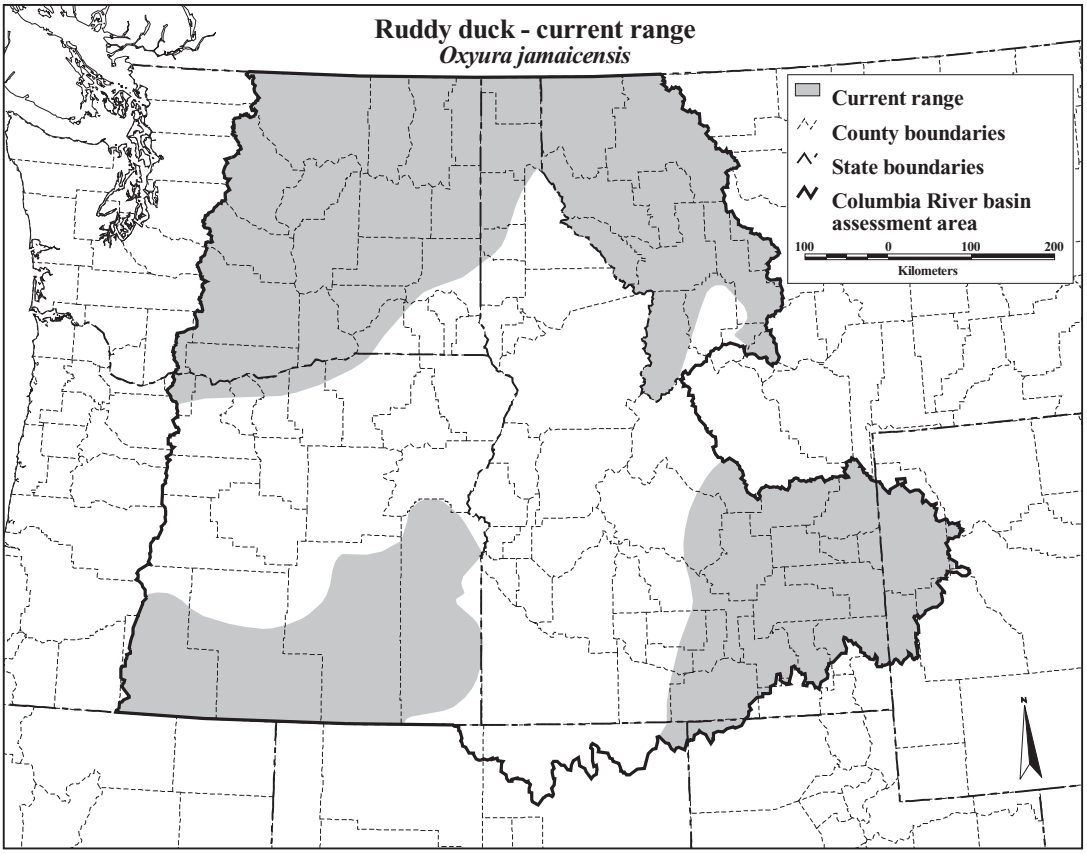
Ruddy duck - current range
Oxyura jamaicensis
Current range
County boundaries
State boundaries
Columbia River basin assessment area
100 0 100 200
Kilometers

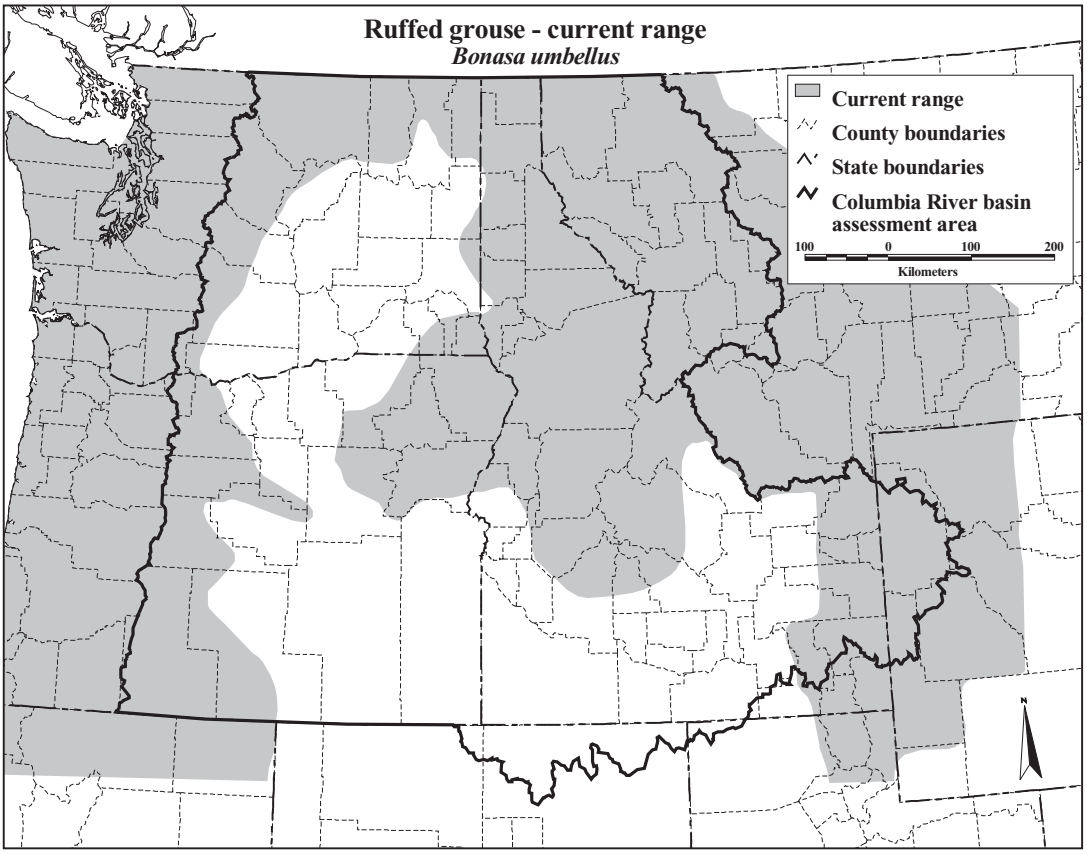
Ruffed grouse - current range
Bonasa umbellus
Current range
County boundaries
State boundaries
Columbia River basin assessment area
100 0 100 200
Kilometers

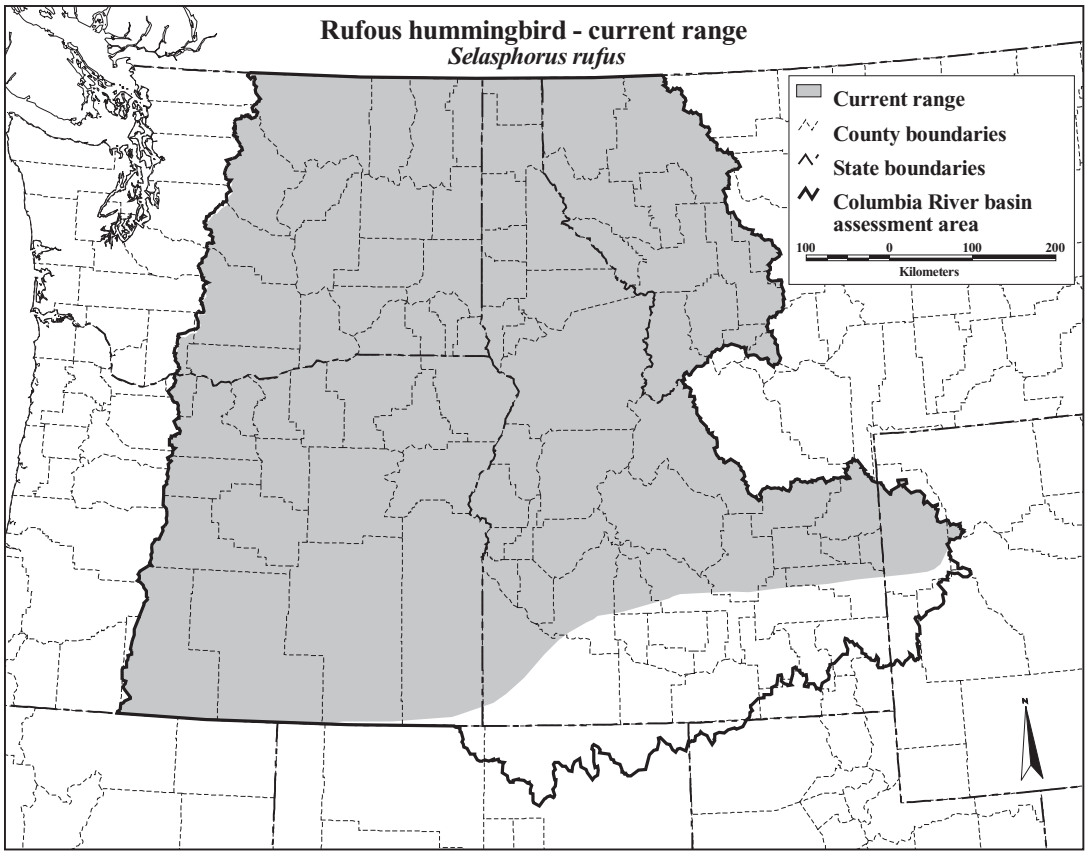
Rufous hummingbird - current range
Selasphorus rufus
Current range
County boundaries
State boundaries
Columbia River basin assessment area
100 0 100 200
Kilometers
N

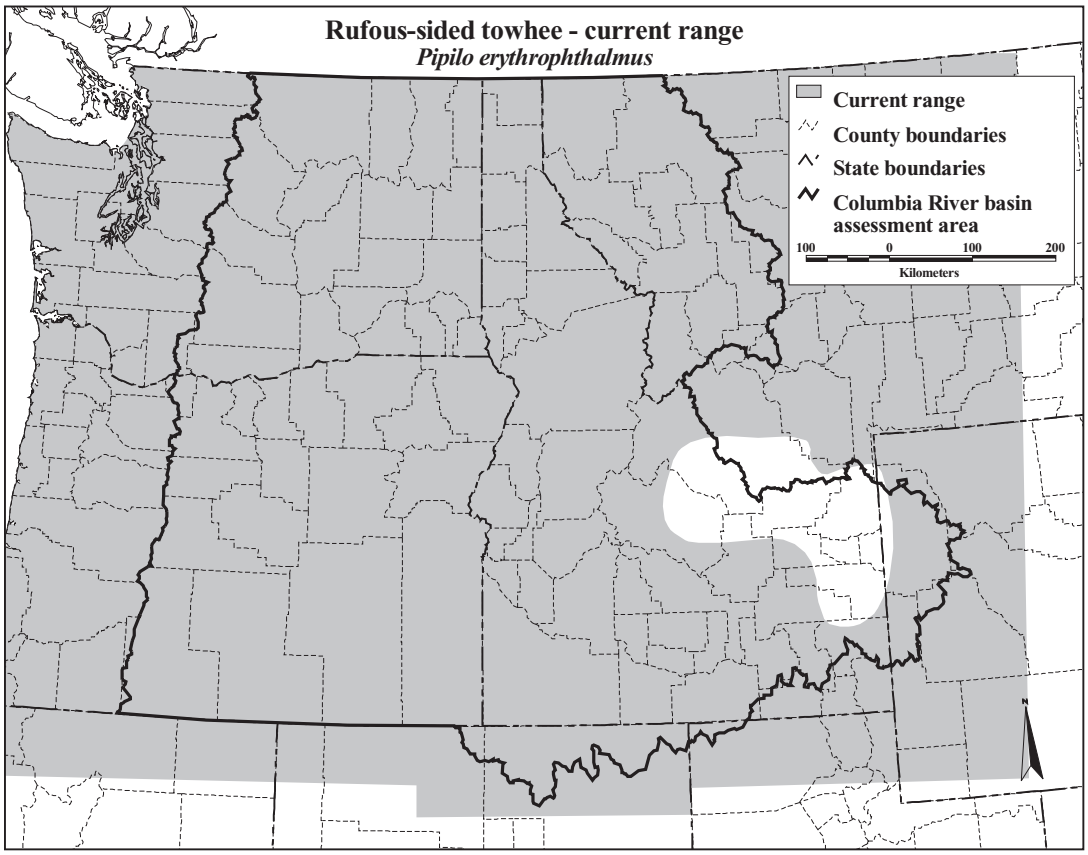
Rufous-sided towhee - current range
Pipilo erythrophthalmus
Current range
County boundaries
State boundaries
Columbia River basin assessment area
100 0 100 200
Kilometers
N