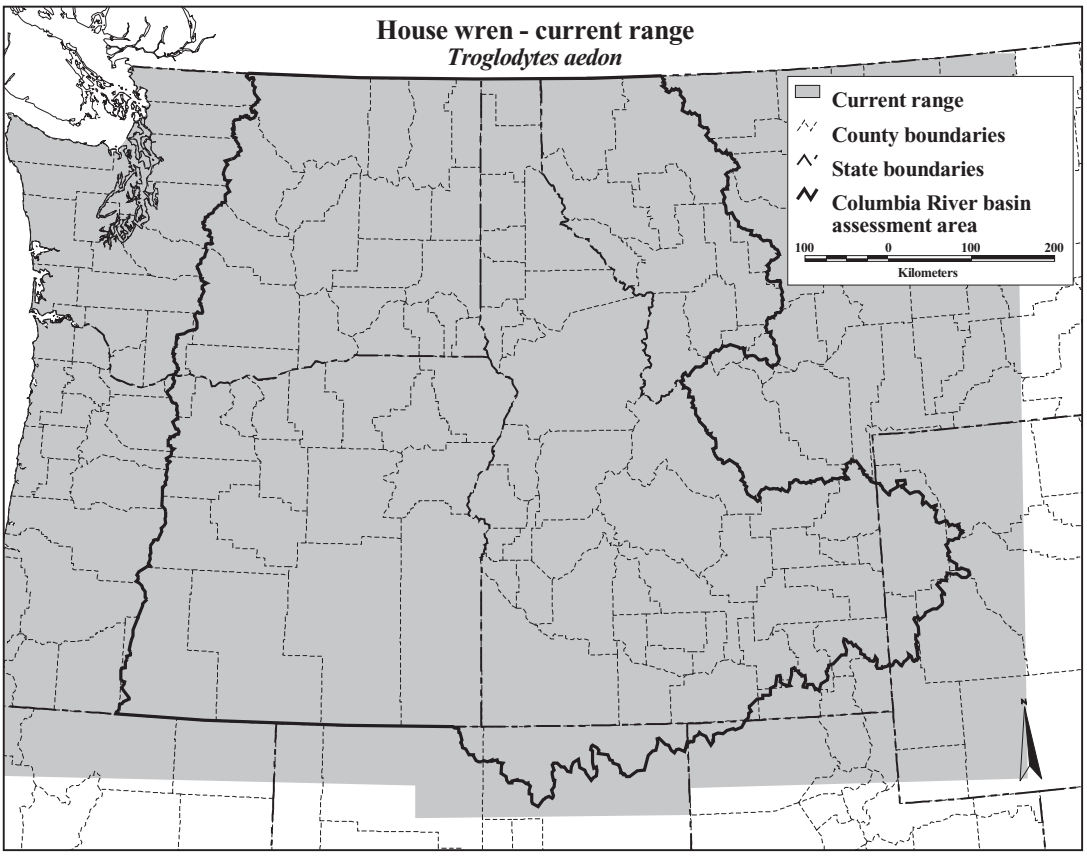
House wren - current range
Troglodytes aedon
Current range
County boundaries
State boundaries
Columbia River basin assessment area
100
0
100
200
Kilometers

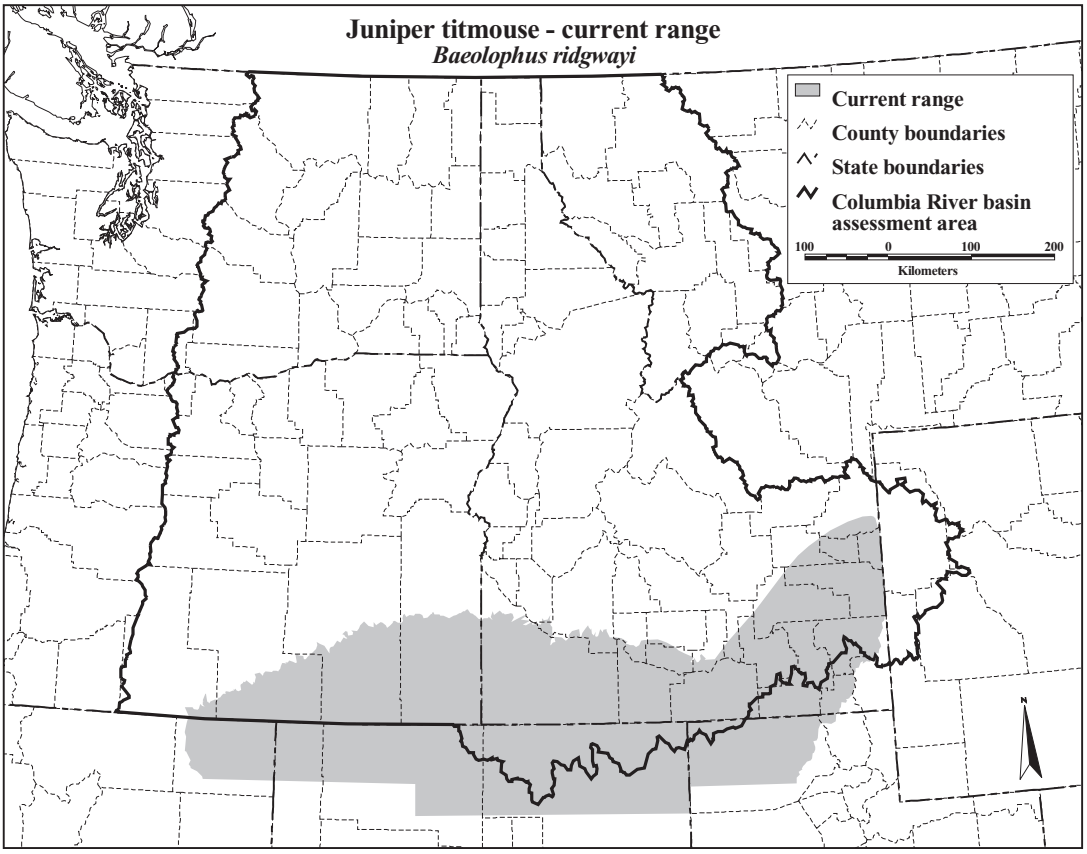
Juniper titmouse - current range
Baeolophus ridgwayi
Current range
County boundaries
State boundaries
Columbia River basin assessment area
100
0
100
200
Kilometers

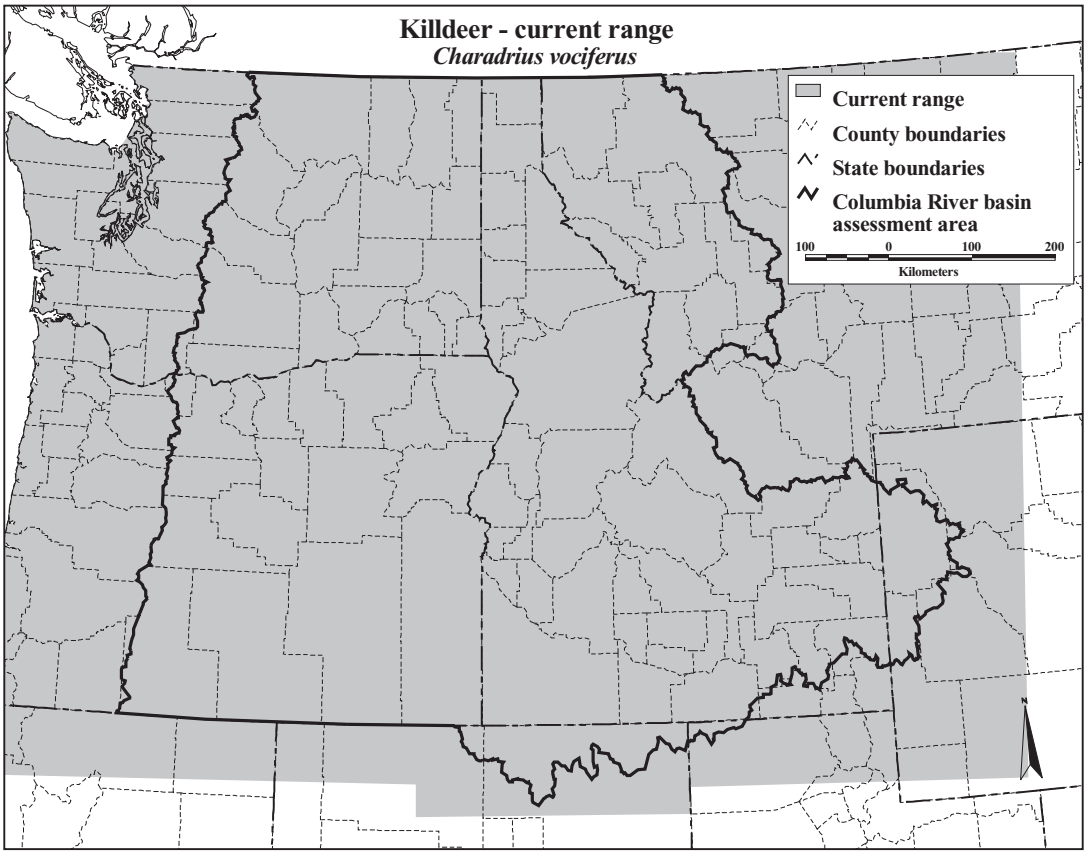
Killdeer - current range
Charadrius vociferus
Current range
County boundaries
State boundaries
Columbia River basin assessment area
100 0 100 200
Kilometers

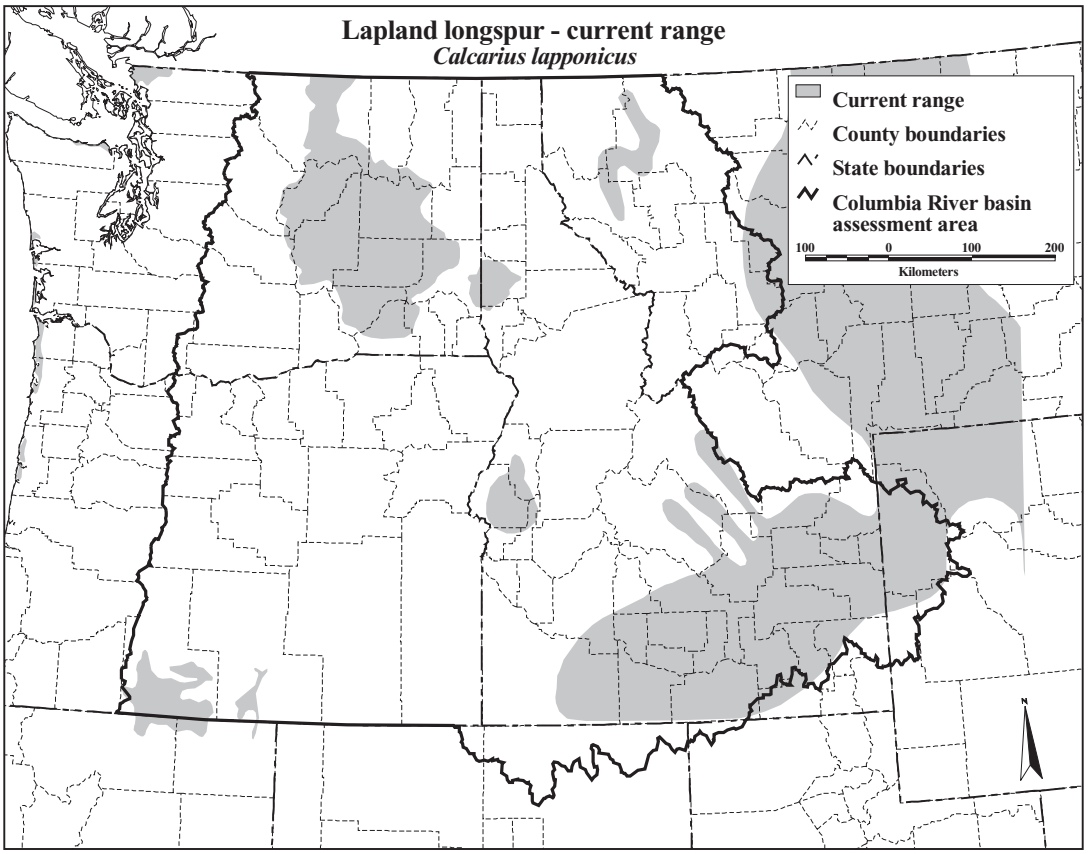
Lapland longspur - current range
Calcarius lapponicus
Current range
County boundaries
State boundaries
Columbia River basin assessment area
100 0 100 200
Kilometers

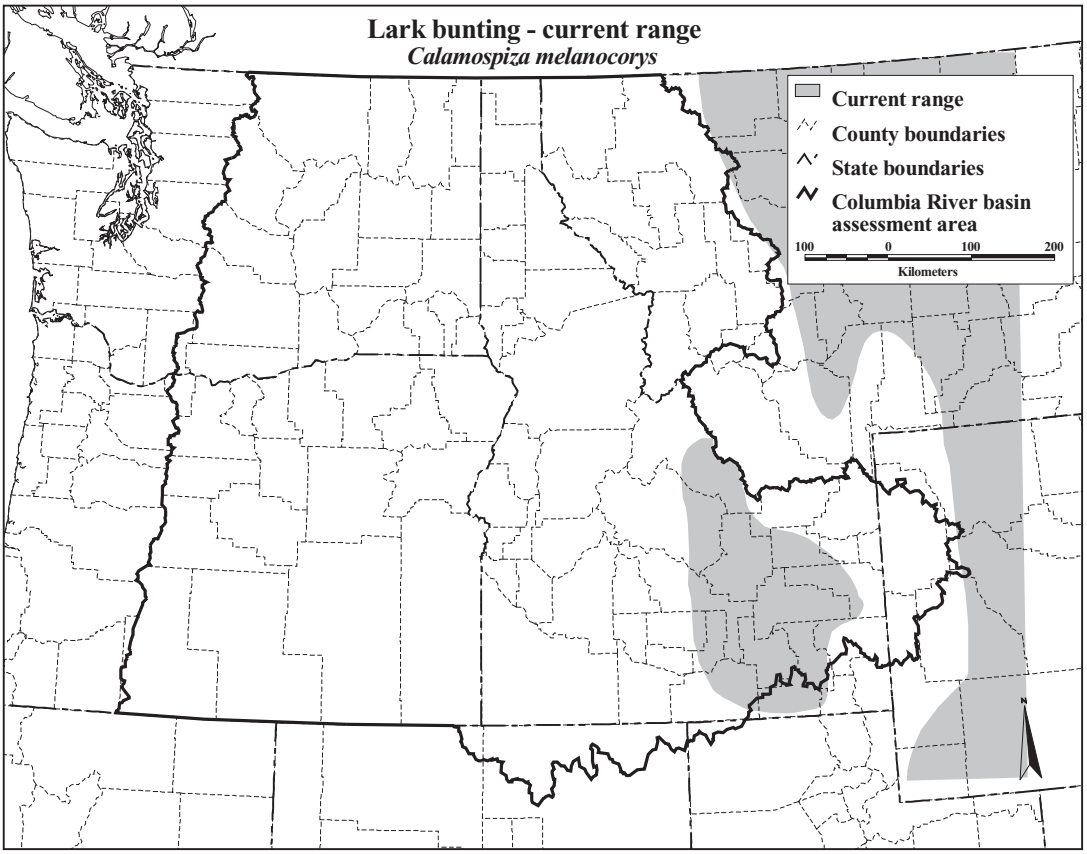
Lark bunting - current range
Calamospiza melanocorys
Current range
County boundaries
State boundaries
Columbia River basin assessment area
100
0
100
200
Kilometers

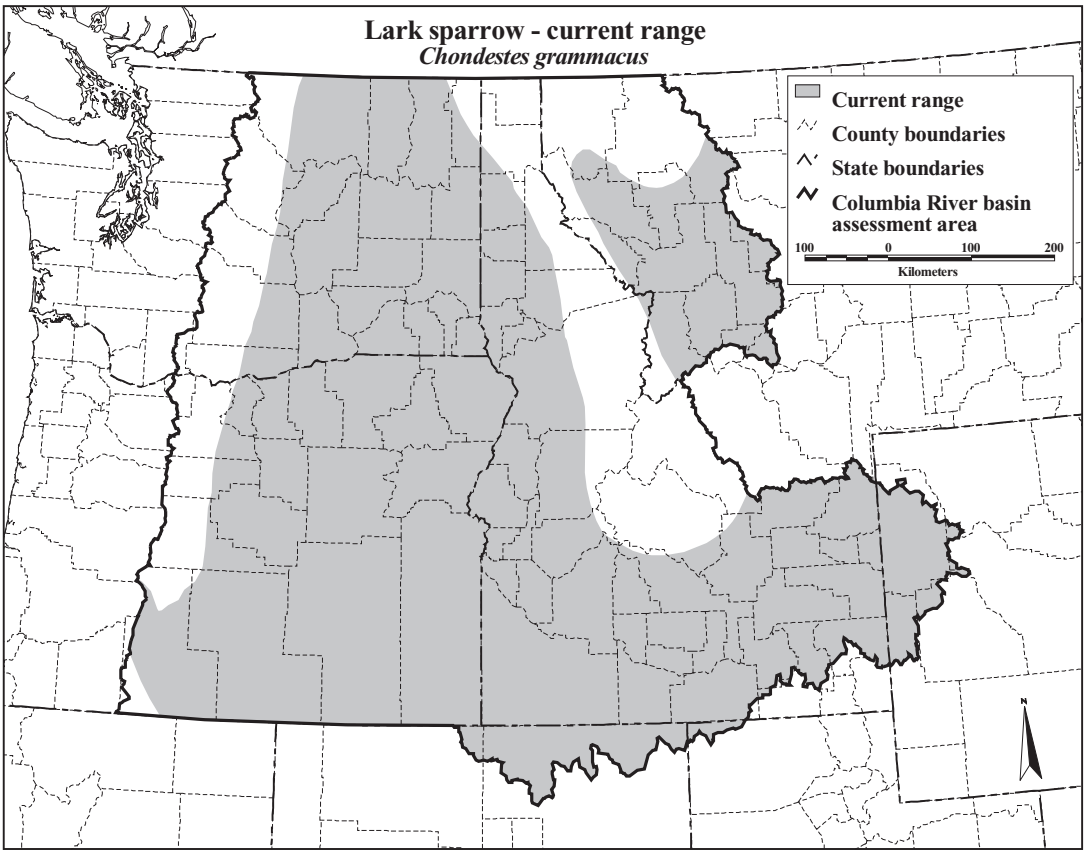
Lark sparrow - current range
Chondestes grammacus
Current range
County boundaries
State boundaries
Columbia River basin assessment area
100
0
100
200
Kilometers

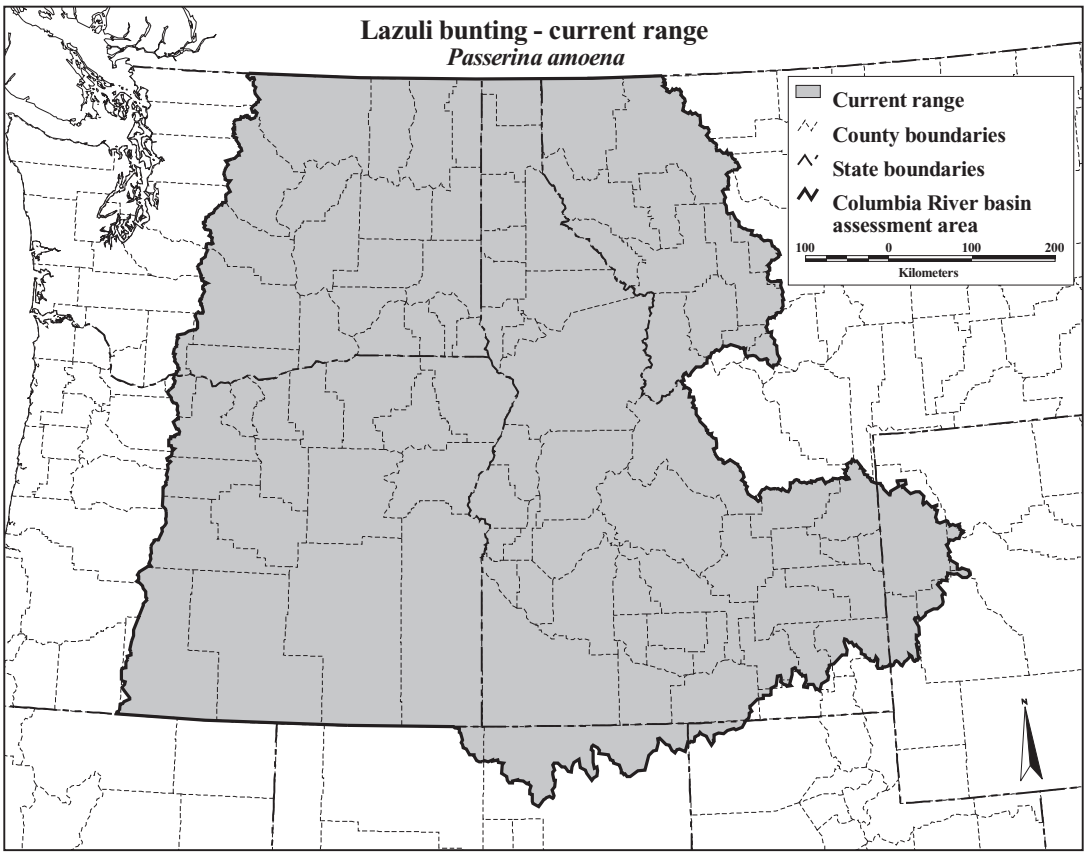
Lazuli bunting - current range
Passerina amoena
Current range
County boundaries
State boundaries
Columbia River basin assessment area
100 0 100 200
Kilometers
N

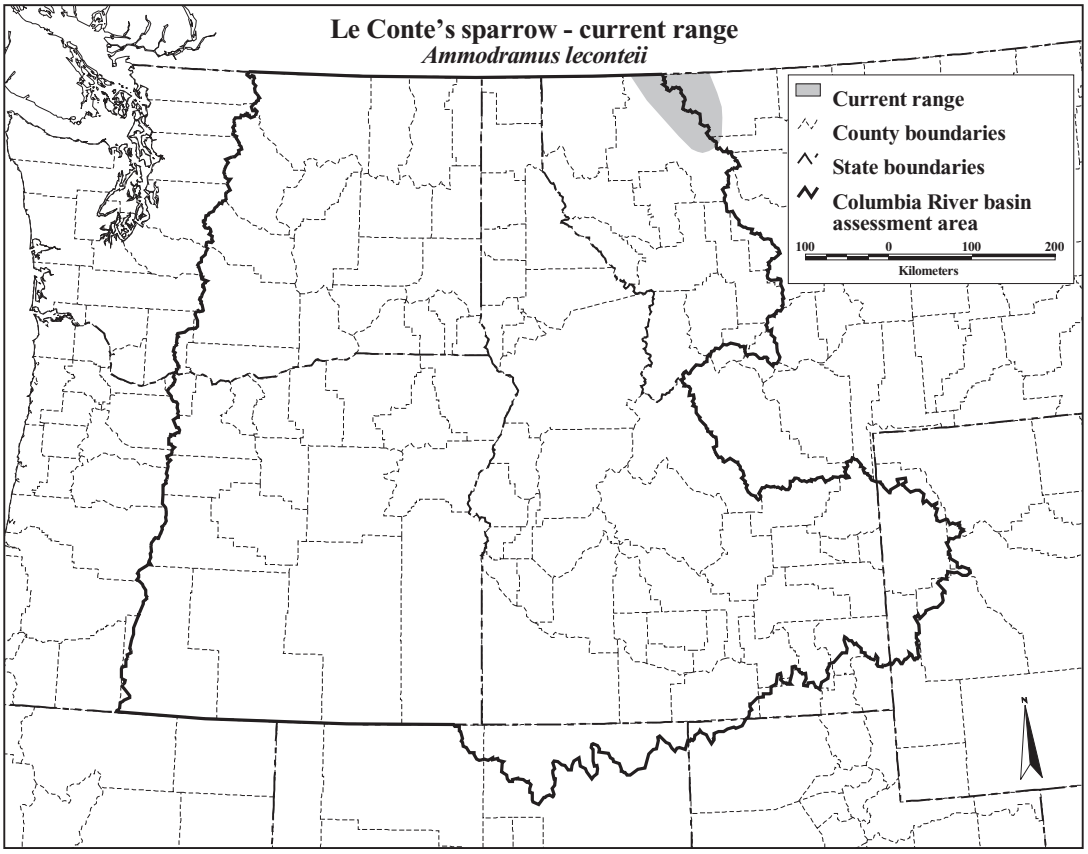
Le Conte's sparrow - current range
Ammodramus leconteii
Current range
County boundaries
State boundaries
Columbia River basin assessment area
100 0 100 200
Kilometers
N

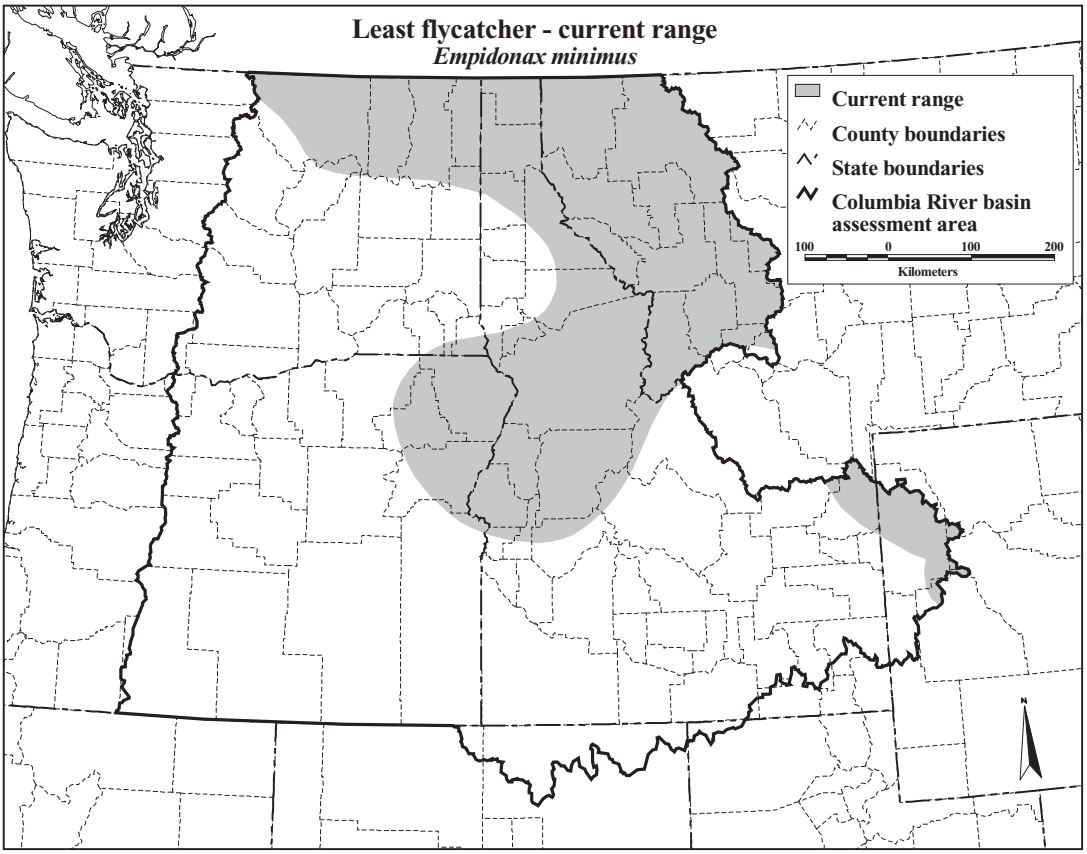
Least flycatcher - current range
Empidonax minimus
Current range
County boundaries
State boundaries
Columbia River basin assessment area
100 0 100 200
Kilometers
N

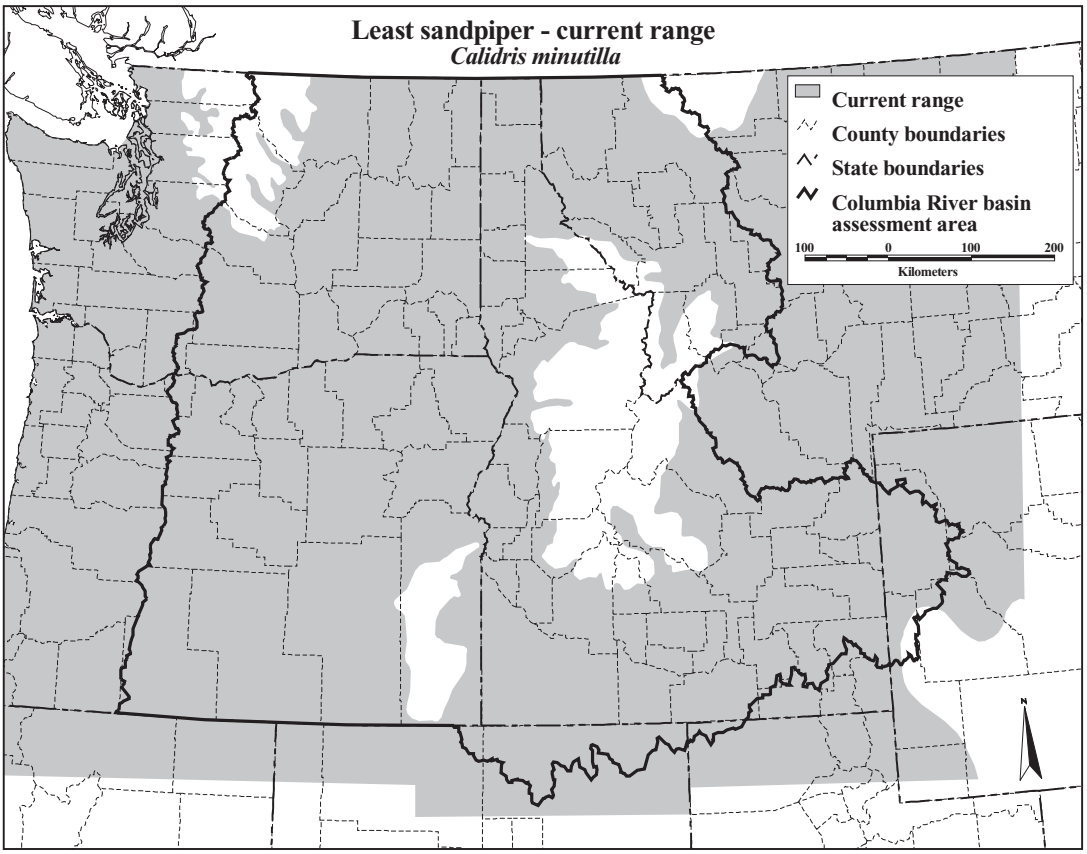
Least sandpiper - current range
Calidris minutilla
Current range
County boundaries
State boundaries
Columbia River basin assessment area
100 0 100 200
Kilometers
N

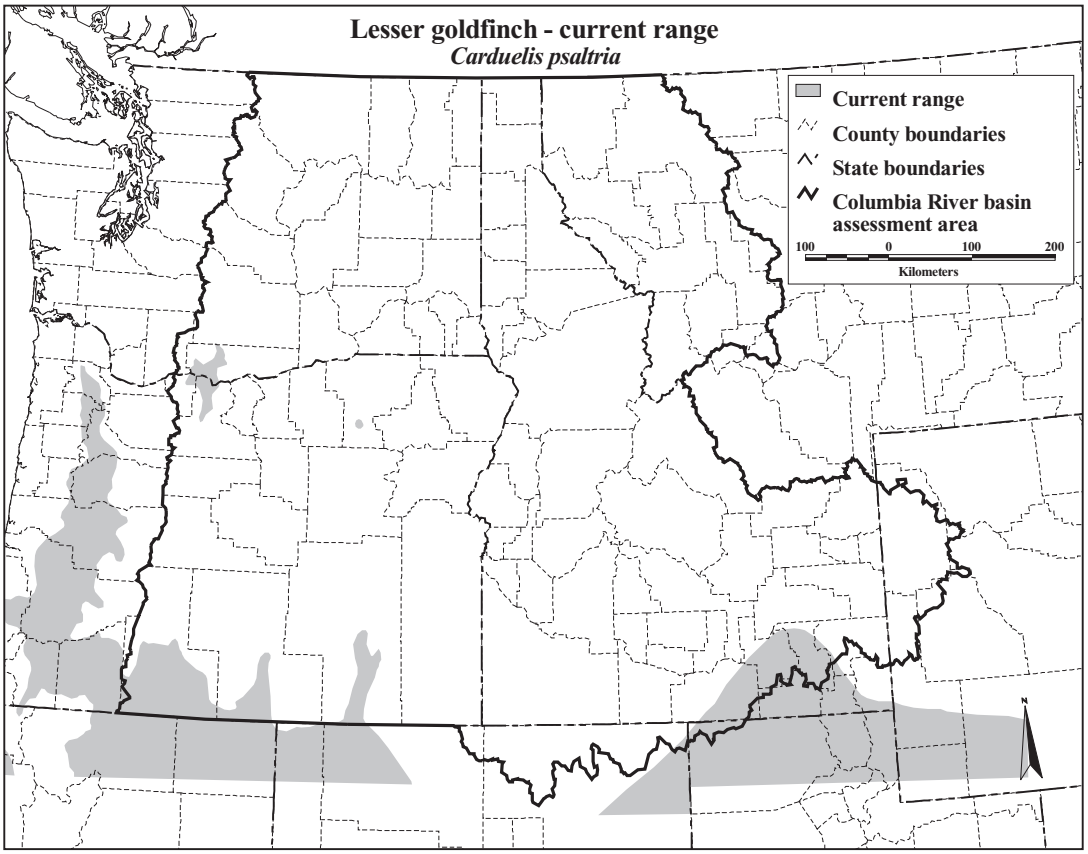
Lesser goldfinch - current range
Carduelis psaltria
Current range
County boundaries
State boundaries
Columbia River basin assessment area
100 0 100 200
Kilometers
N

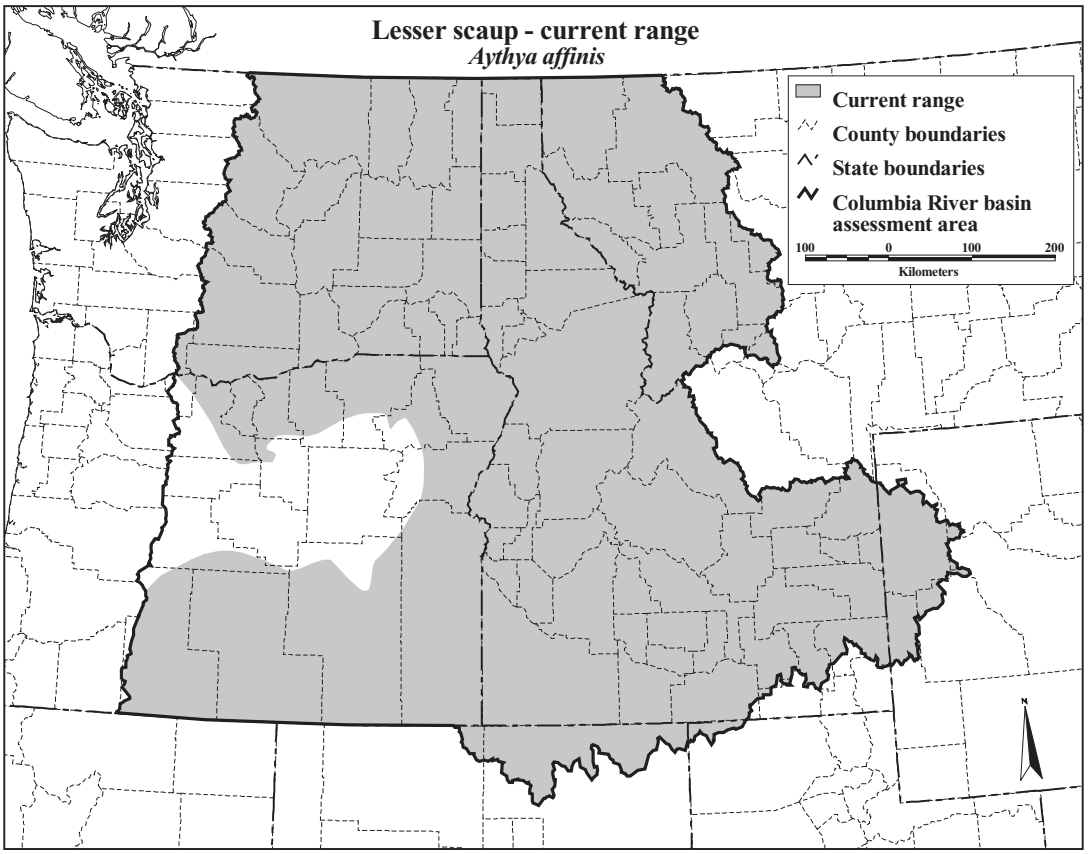
Lesser scaup - current range
Aythya affinis
Current range
County boundaries
State boundaries
Columbia River basin assessment area
100 0 100 200
Kilometers
N

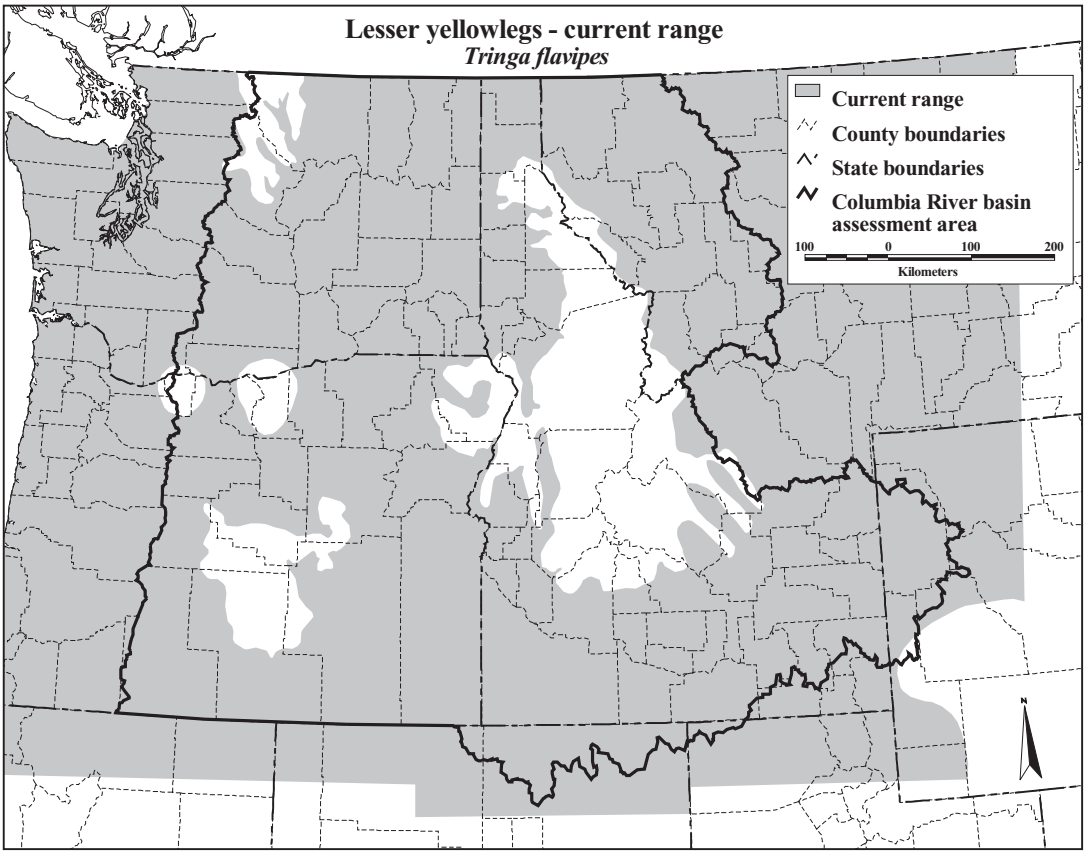
Lesser yellowlegs - current range
Tringa flavipes
Current range
County boundaries
State boundaries
Columbia River basin assessment area
100
0
100
200
Kilometers
N

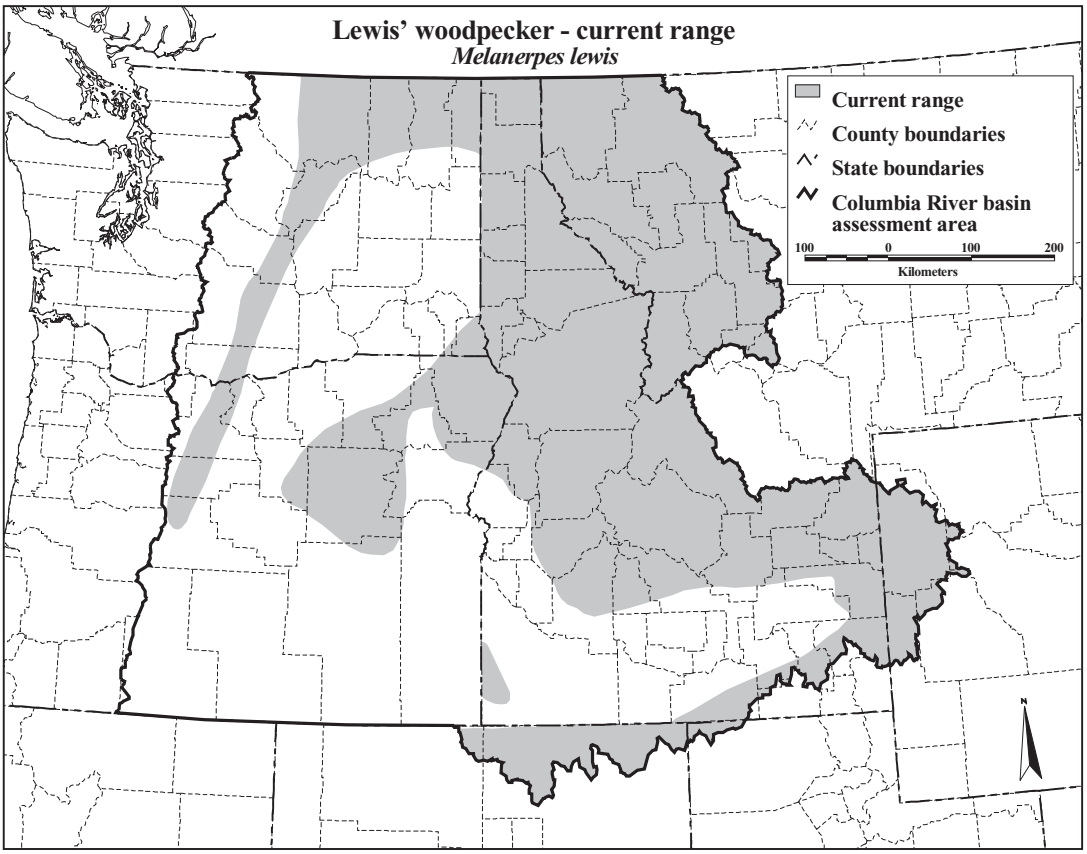
Lewis' woodpecker - current range
Melanerpes lewis
Current range
County boundaries
State boundaries
Columbia River basin assessment area
100
0
100
200
Kilometers
N

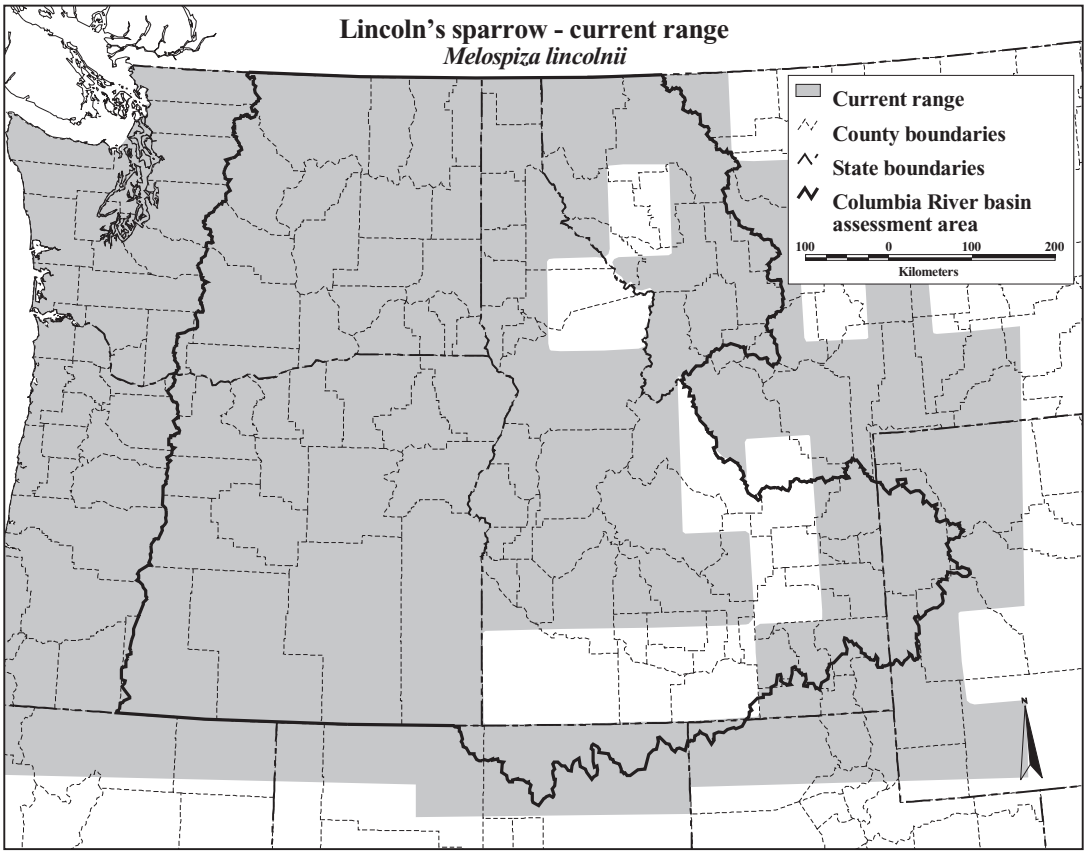
Lincoln's sparrow - current range
Melospiza lincolnii
Current range
County boundaries
State boundaries
Columbia River basin assessment area
100 0 100 200
Kilometers

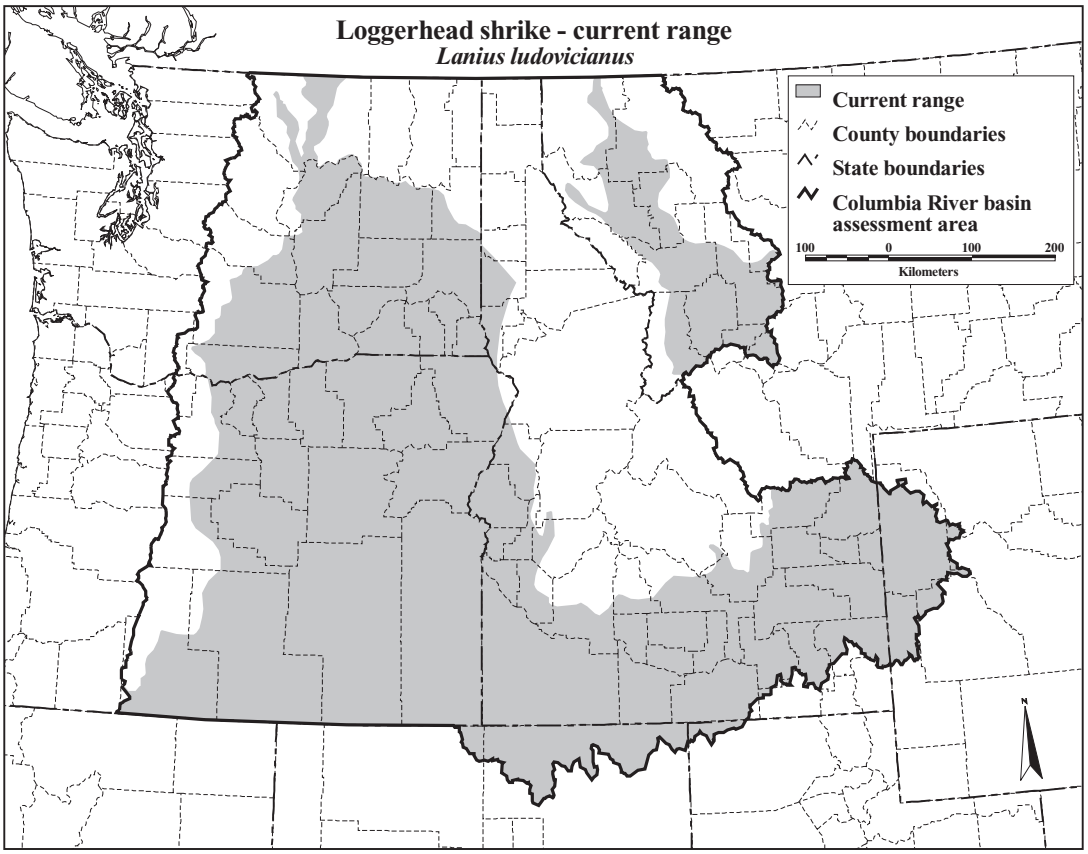
Loggerhead shrike - current range
Lanius ludovicianus
Current range
County boundaries
State boundaries
Columbia River basin assessment area
100 0 100 200
Kilometers

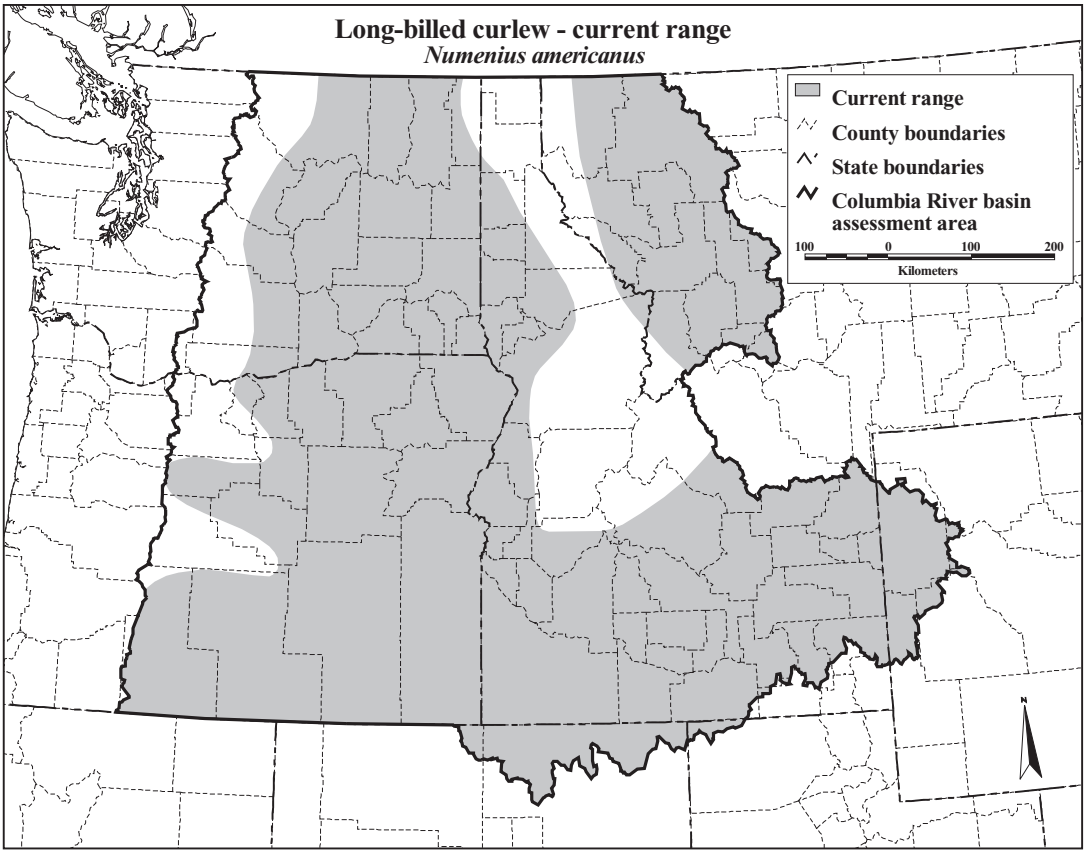
Long-billed curlew - current range
Numenius americanus
Current range
County boundaries
State boundaries
Columbia River basin assessment area
100 0 100 200
Kilometers

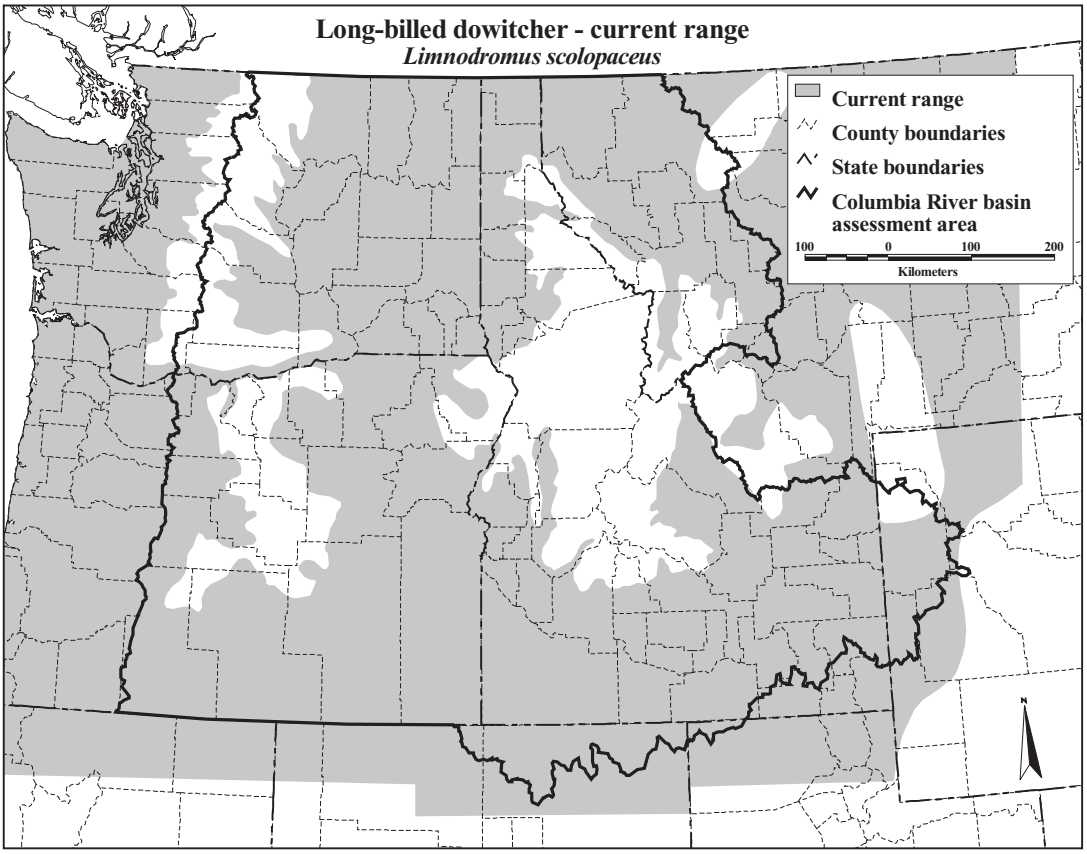
Long-billed dowitcher - current range
Limnodromus scolopaceus
Current range
County boundaries
State boundaries
Columbia River basin assessment area
100 0 100 200
Kilometers

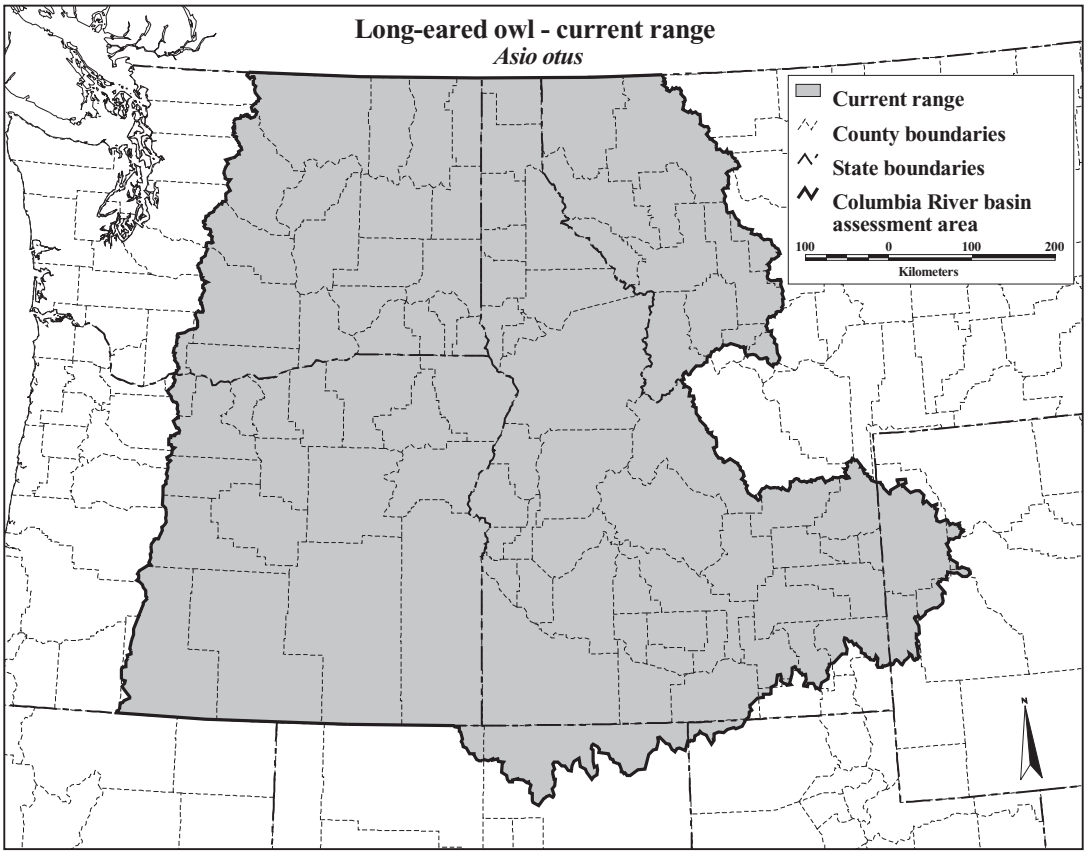
Long-eared owl - current range
Asio otus
Current range
County boundaries
State boundaries
Columbia River basin assessment area
100 0 100 200
Kilometers
N

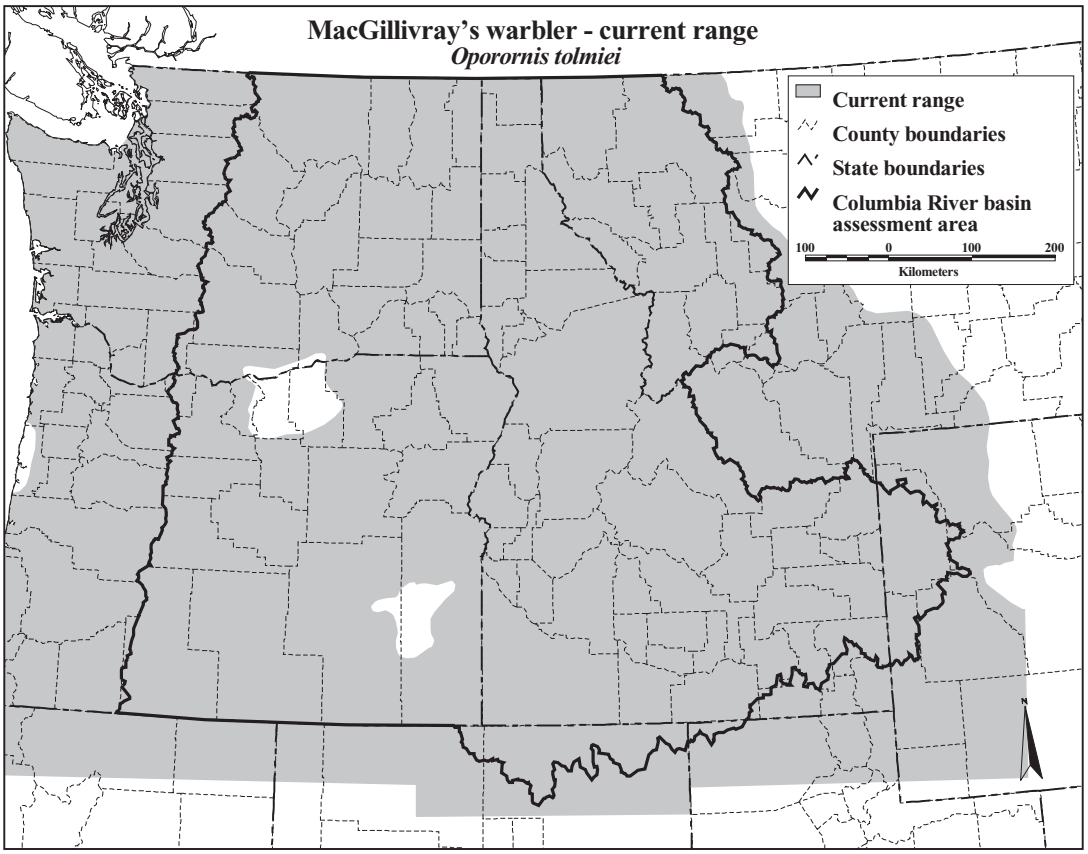
MacGillivray's warbler - current range
Oporornis tolmiei
Current range
County boundaries
State boundaries
Columbia River basin assessment area
100 0 100 200
Kilometers

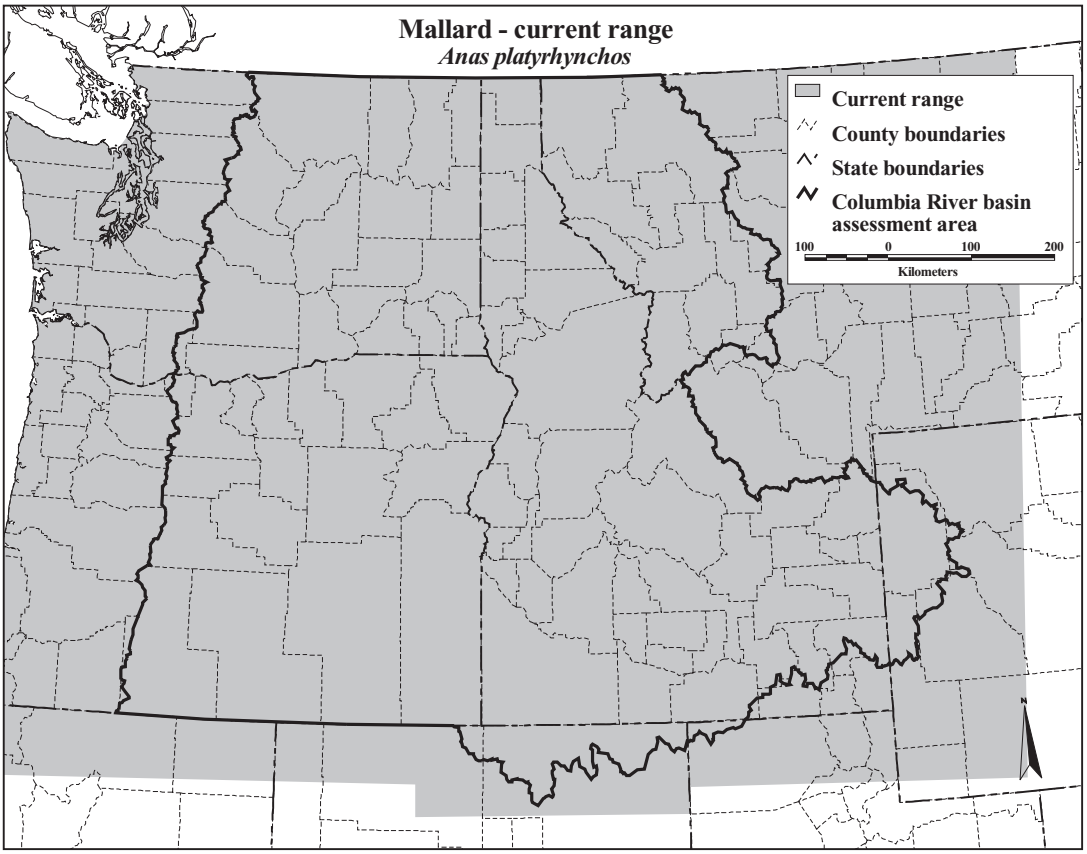
Mallard - current range
Anas platyrhynchos
Current range
County boundaries
State boundaries
Columbia River basin assessment area
100
0
100
200
Kilometers

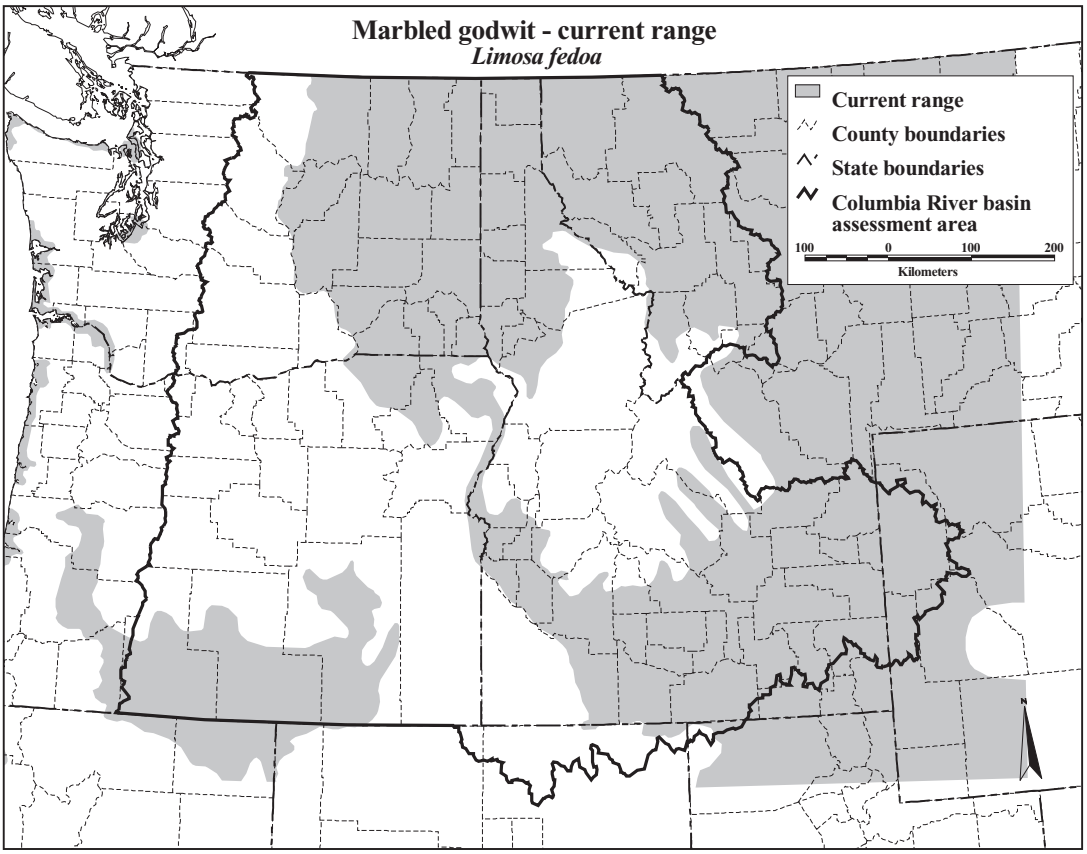
Marbled godwit - current range
Limosa fedoa
Current range
County boundaries
State boundaries
Columbia River basin assessment area
100
0
100
200
Kilometers

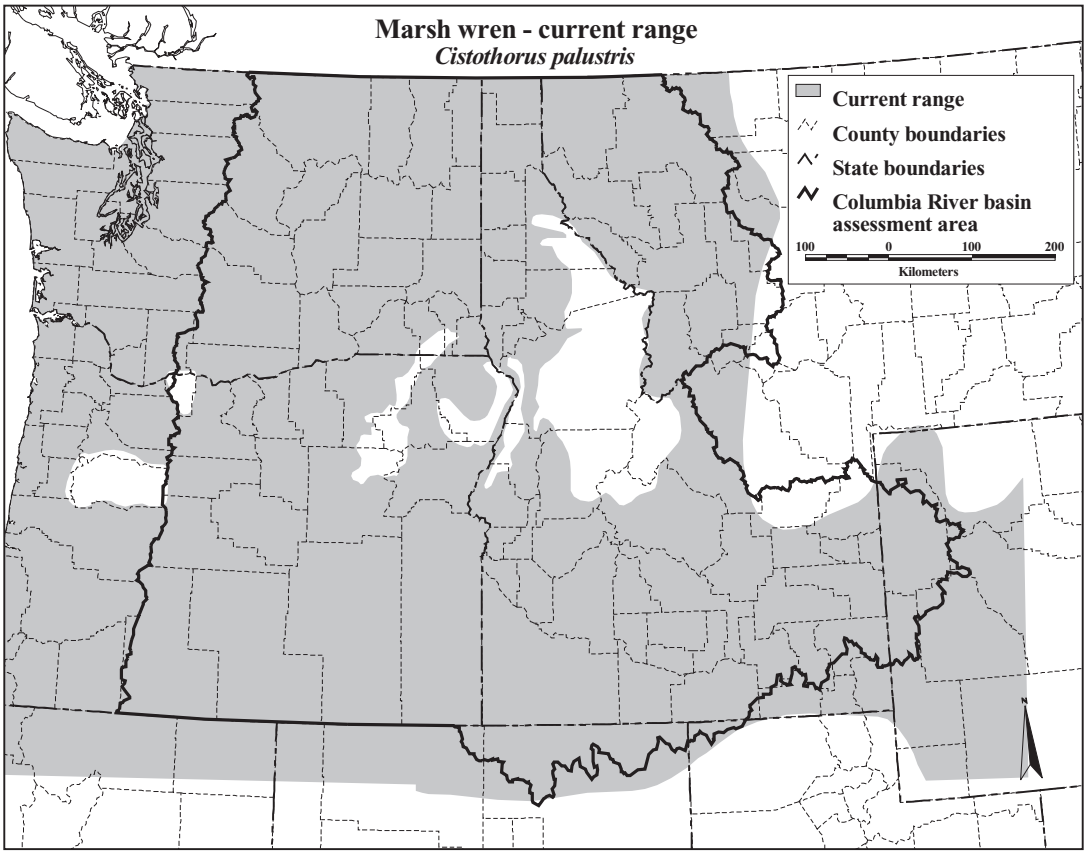
Marsh wren - current range
Cistothorus palustris
Current range
County boundaries
State boundaries
Columbia River basin assessment area
100 0 100 200
Kilometers

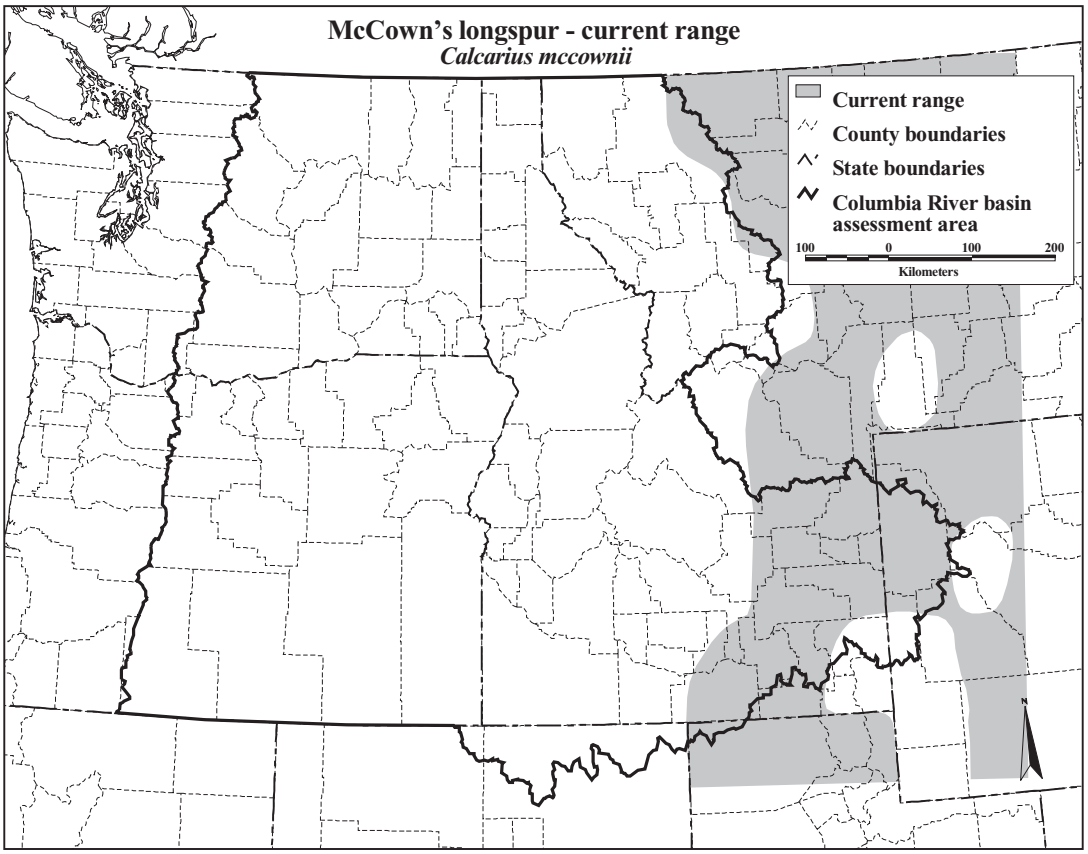
McCown's longspur - current range
Calcarius mccownii
Current range
County boundaries
State boundaries
Columbia River basin assessment area
100 0 100 200
Kilometers

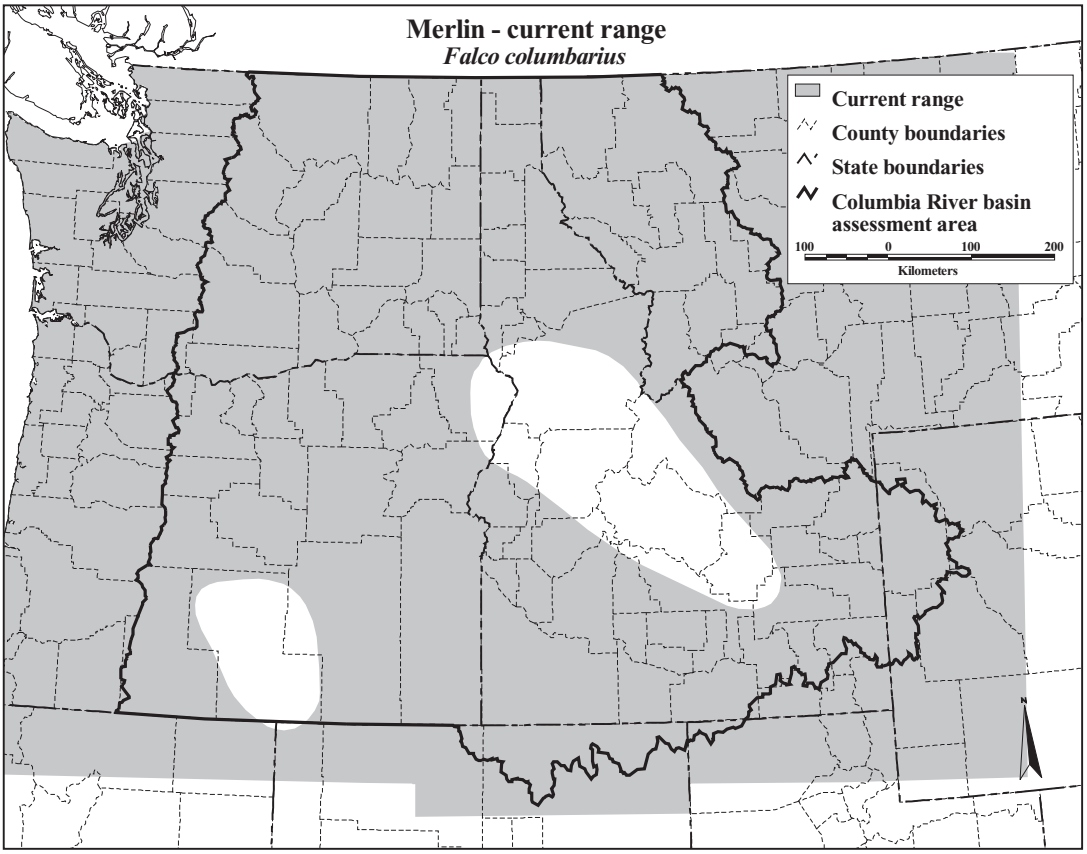
Merlin - current range
Falco columbarius
Current range
County boundaries
State boundaries
Columbia River basin assessment area
100
0
100
200
Kilometers

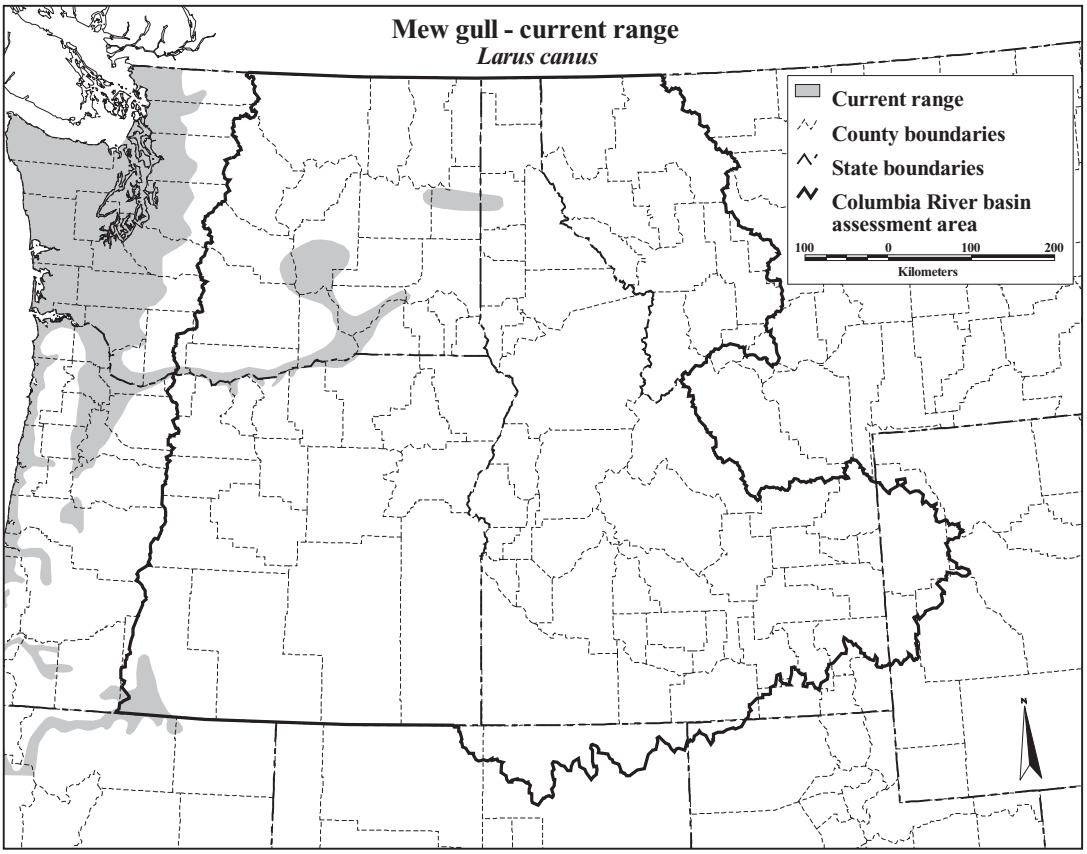
Mew gull - current range
Larus canus
Current range
County boundaries
State boundaries
Columbia River basin assessment area
100
0
100
200
Kilometers

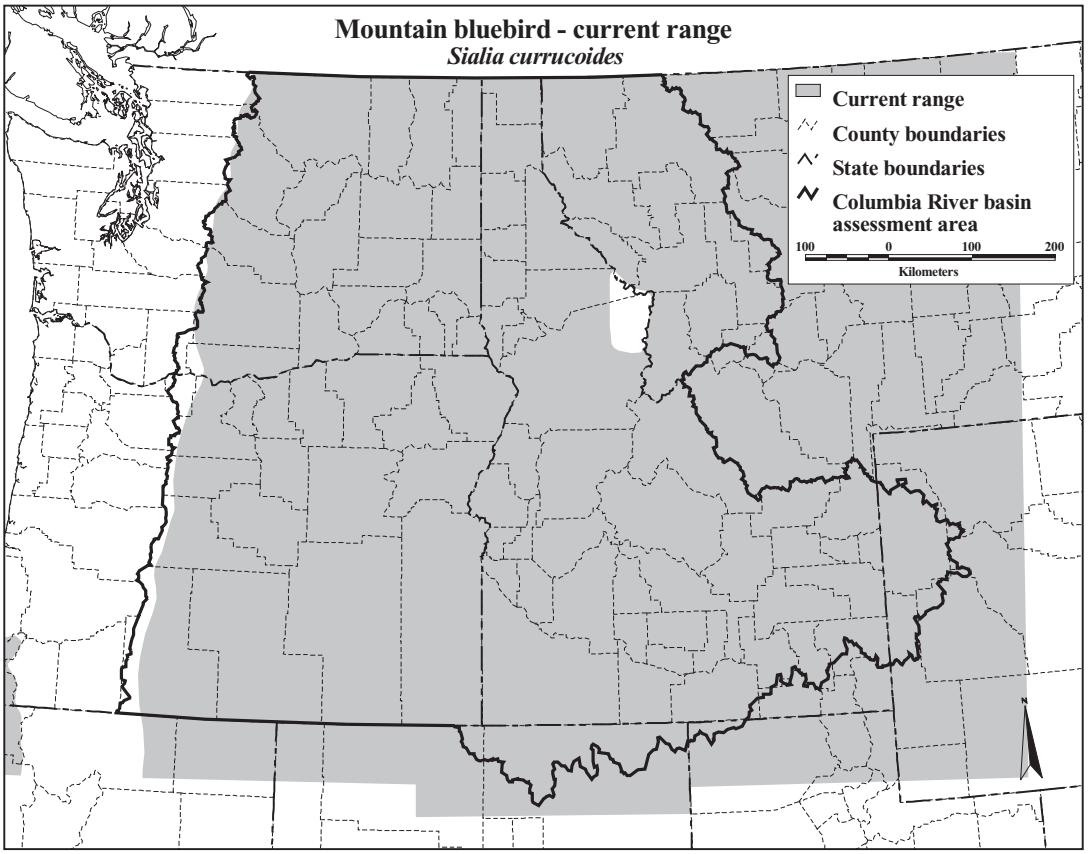
Mountain bluebird - current range
Sialia currucoides
Current range
County boundaries
State boundaries
Columbia River basin assessment area
100 0 100 200
Kilometers

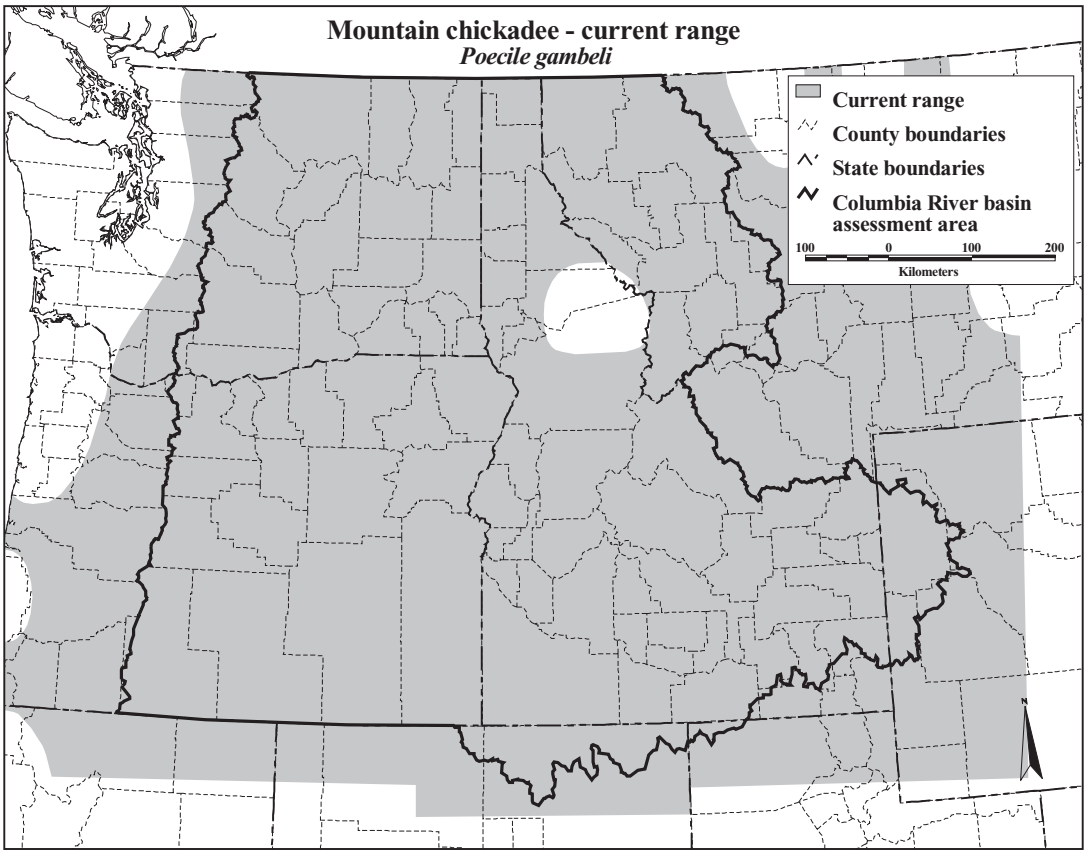
Mountain chickadee - current range
Poecile gambeli
Current range
County boundaries
State boundaries
Columbia River basin assessment area
100 0 100 200
Kilometers

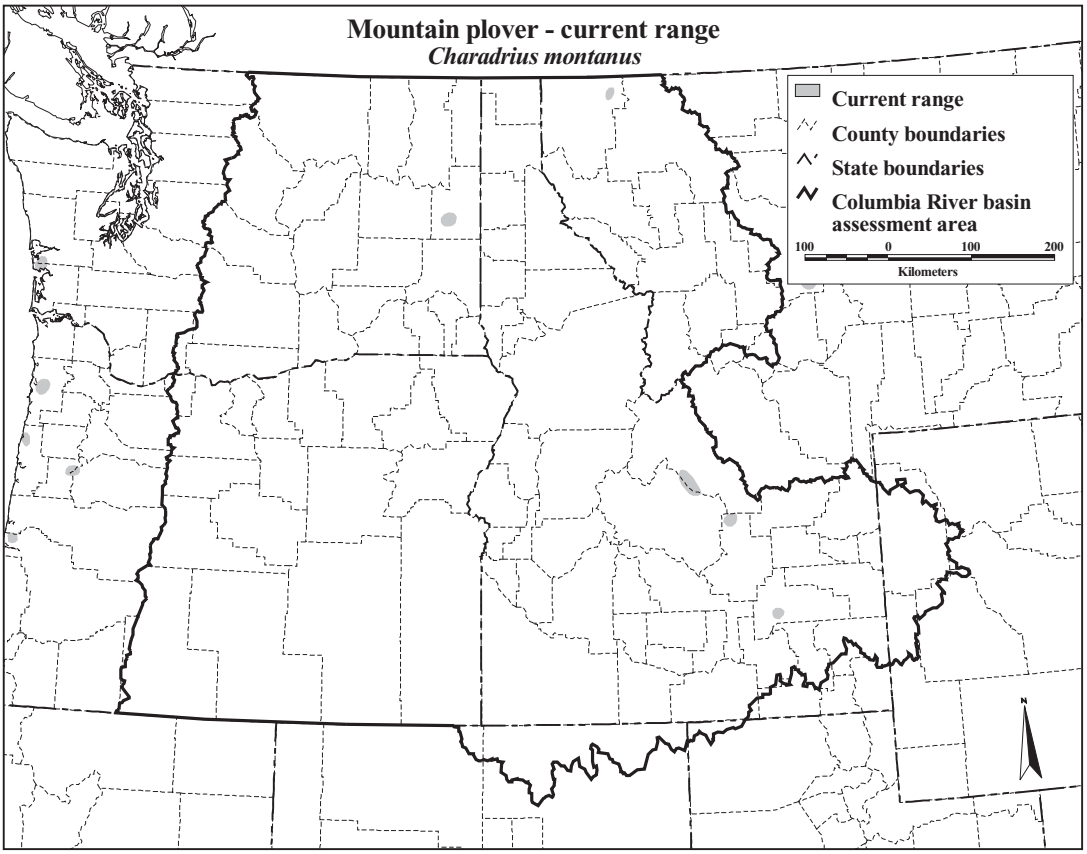
Mountain plover - current range
Charadrius montanus
Current range
County boundaries
State boundaries
Columbia River basin assessment area
100 0 100 200
Kilometers
N

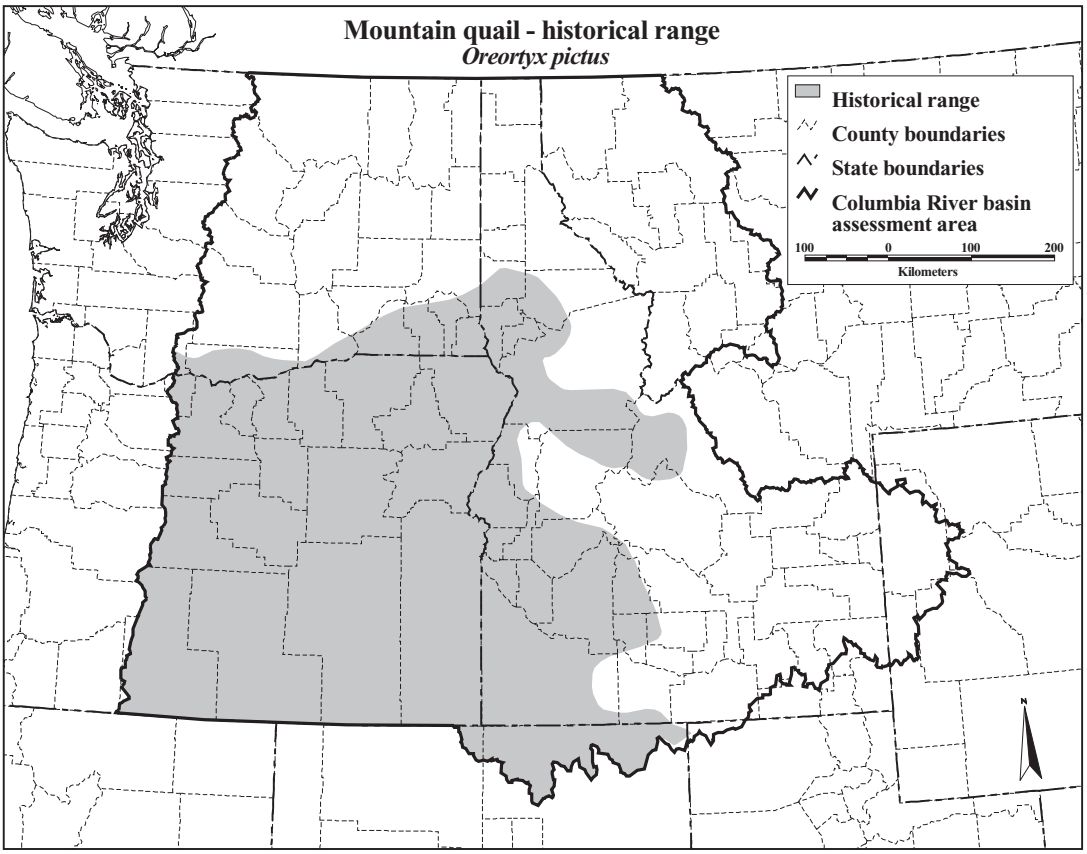
Mountain quail - historical range
Oreortyx pictus
Historical range
County boundaries
State boundaries
Columbia River basin assessment area
100 0 100 200
Kilometers
N

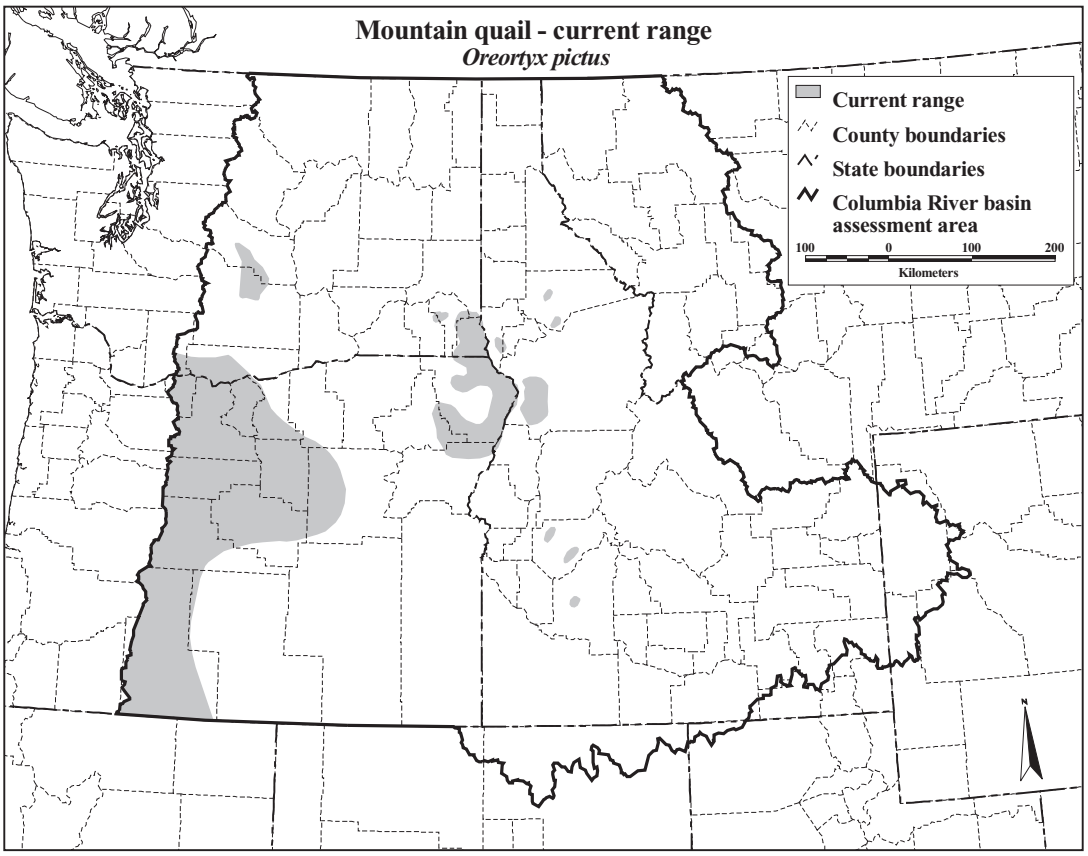
Mountain quail - current range
Oreortyx pictus
Current range
County boundaries
State boundaries
Columbia River basin assessment area
100 0 100 200
Kilometers

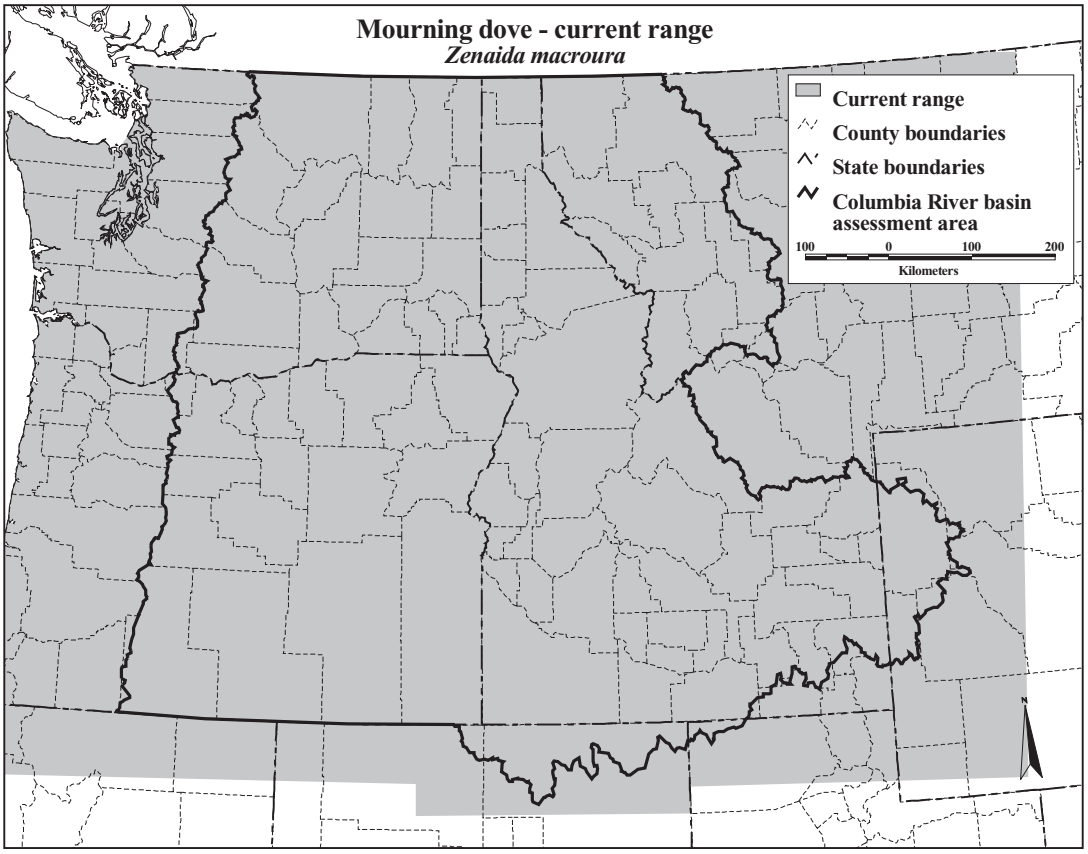
Mourning dove - current range
Zenaida macroura
Current range
County boundaries
State boundaries
Columbia River basin assessment area
100 0 100 200
Kilometers