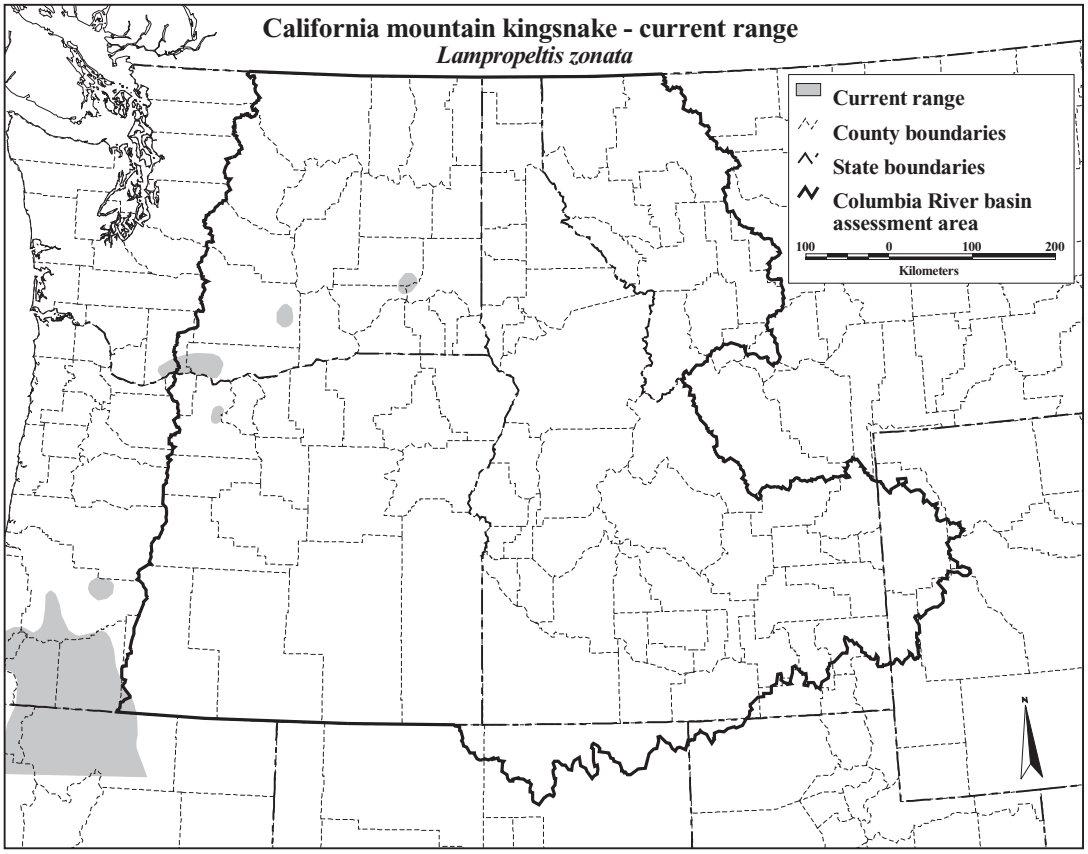
California mountain kingsnake - current range
Lampropeltis zonata
Current range
County boundaries
State boundaries
Columbia River basin assessment area
100 0 100 200
Kilometers

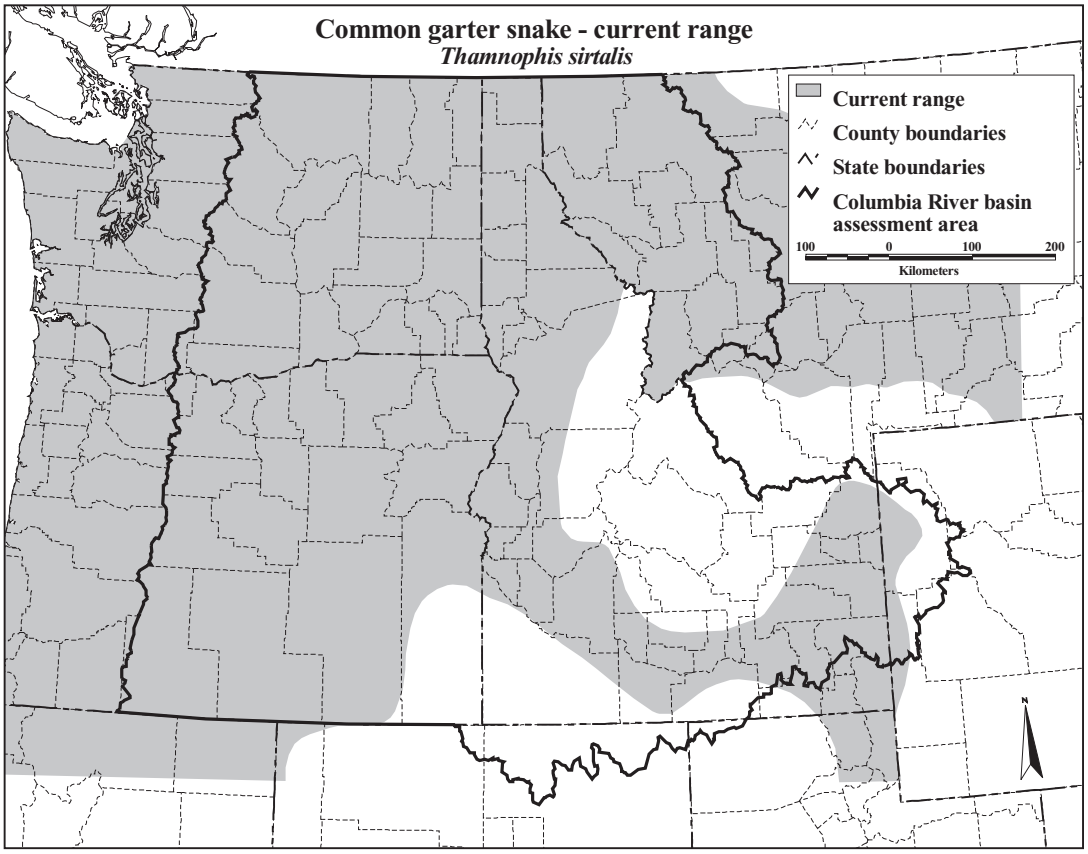
Common garter snake - current range
Thamnophis sirtalis
Current range
County boundaries
State boundaries
Columbia River basin assessment area
100 0 100 200
Kilometers

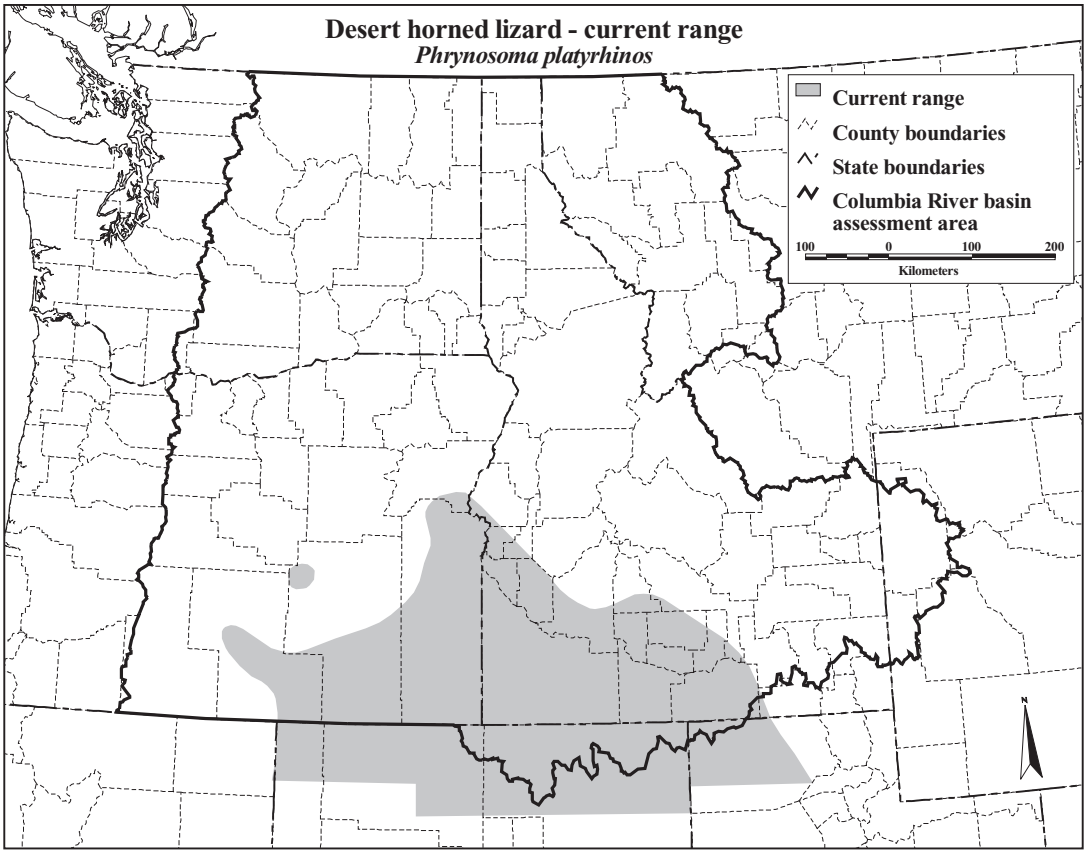
Desert horned lizard - current range
Phrynosoma platyrhinos
Current range
County boundaries
State boundaries
Columbia River basin assessment area
100 0 100 200
Kilometers
N

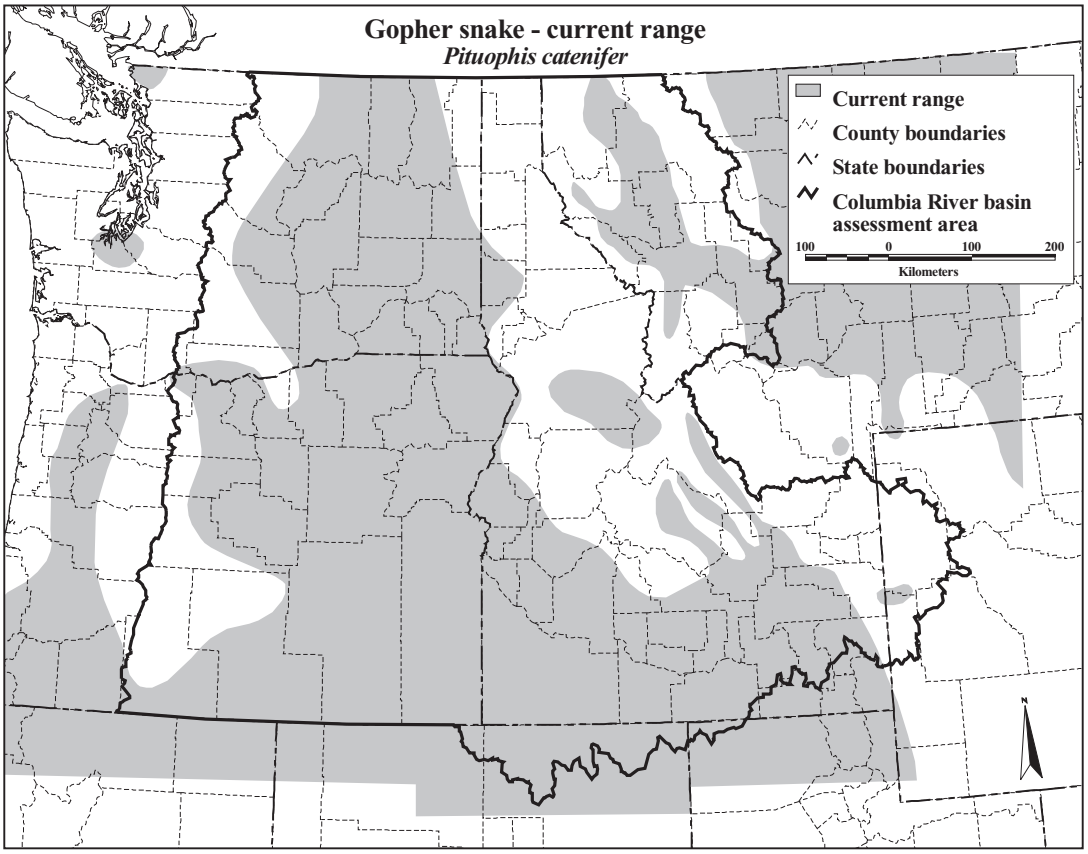
Gopher snake - current range
Pituophis catenifer
Current range
County boundaries
State boundaries
Columbia River basin assessment area
100 0 100 200
Kilometers
N

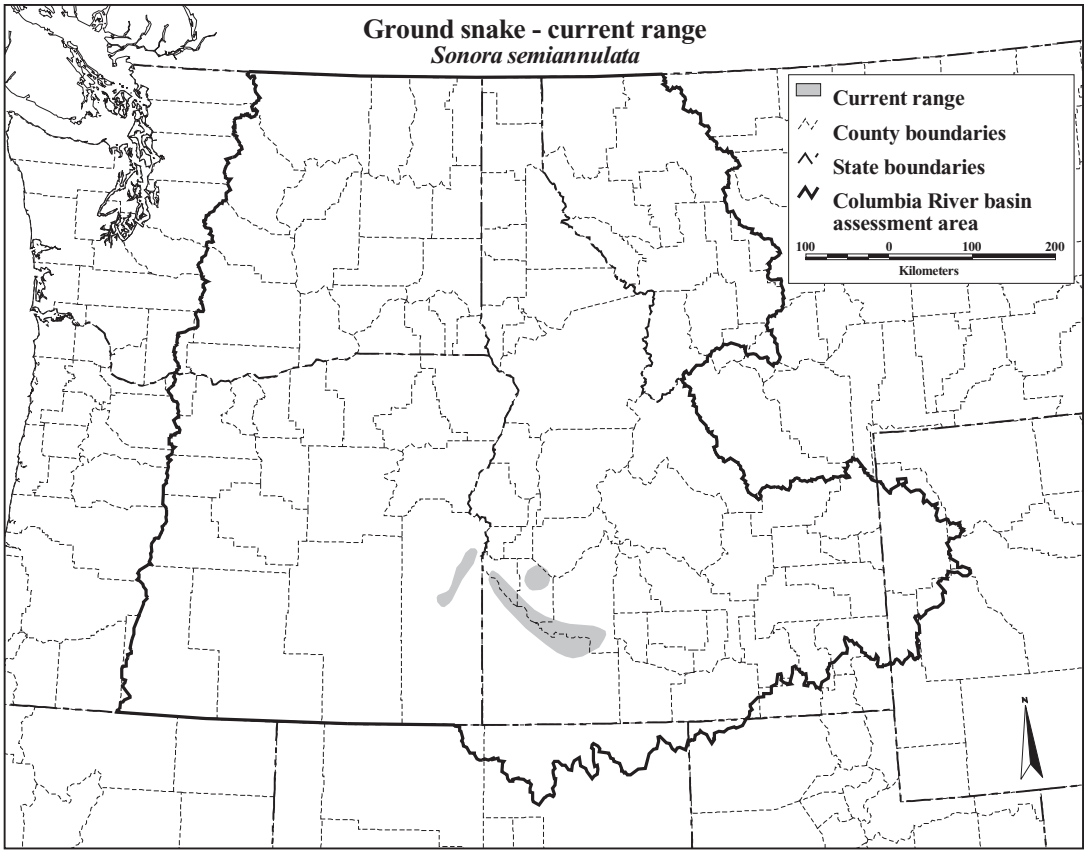
Ground snake - current range
Sonora semiannulata
Current range
County boundaries
State boundaries
Columbia River basin assessment area
100
0
100
200
Kilometers

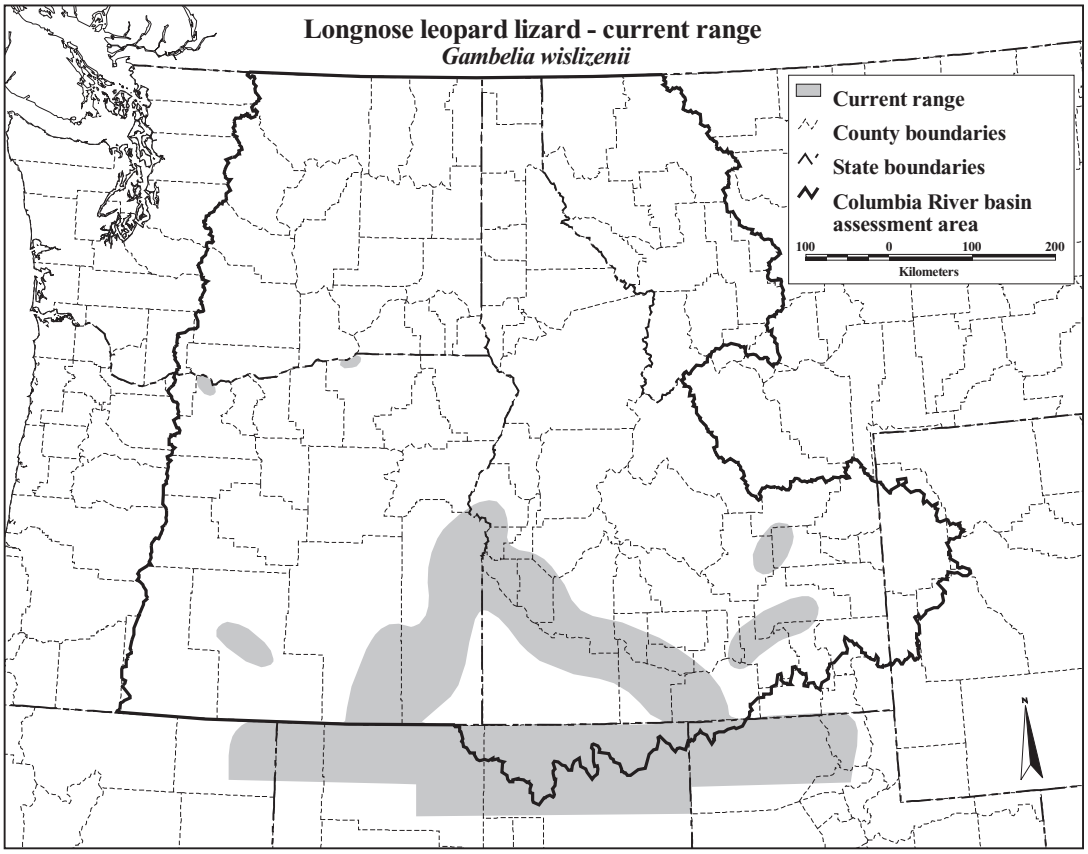
Longnose leopard lizard - current range
Gambelia wislizenii
Current range
County boundaries
State boundaries
Columbia River basin assessment area
100
0
100
200
Kilometers

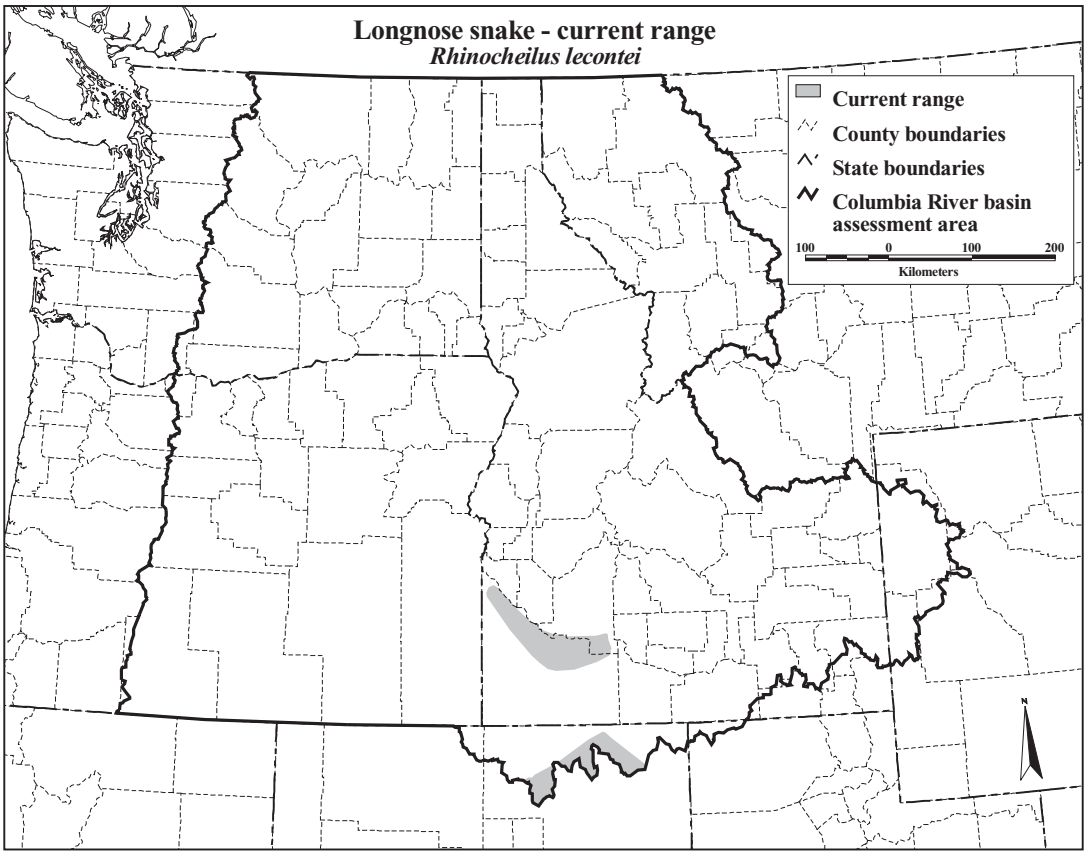
Longnose snake - current range
Rhinocheilus lecontei
Current range
County boundaries
State boundaries
Columbia River basin assessment area
100
0
100
200
Kilometers
N

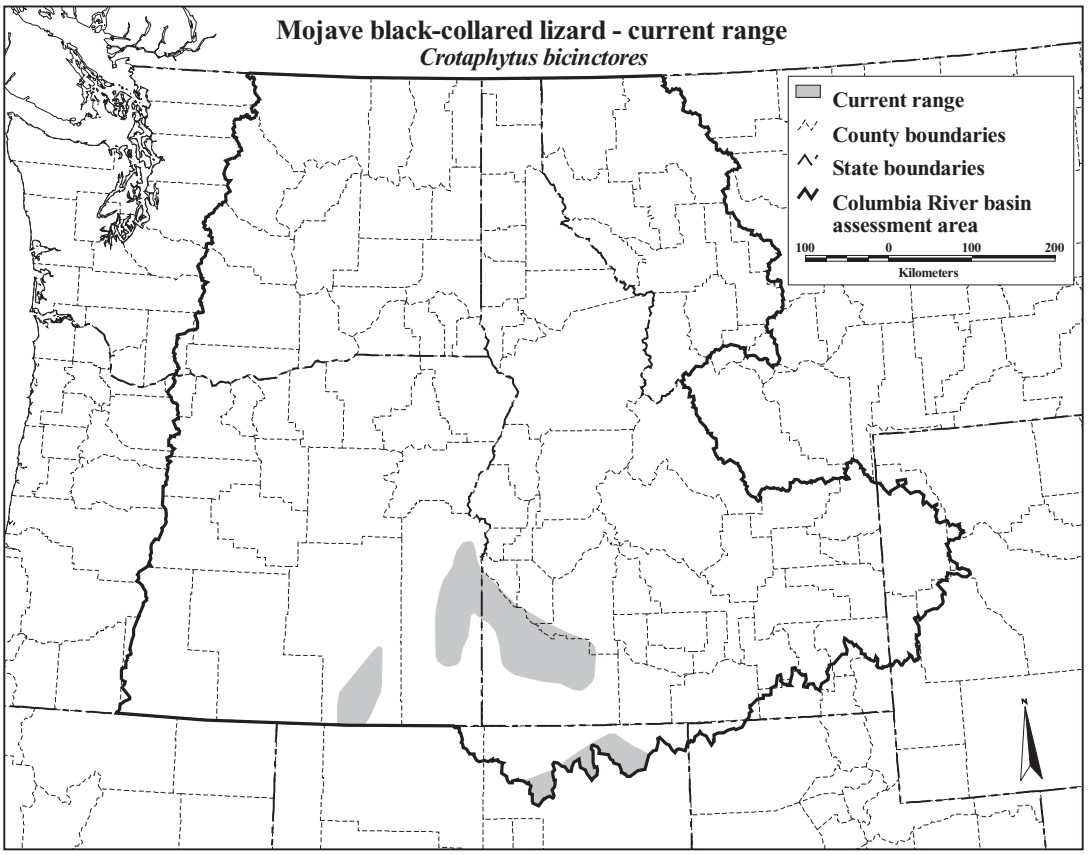
Mojave black-collared lizard - current range
Crotaphytus bicinctores
Current range
County boundaries
State boundaries
Columbia River basin assessment area
100
0
100
200
Kilometers
N

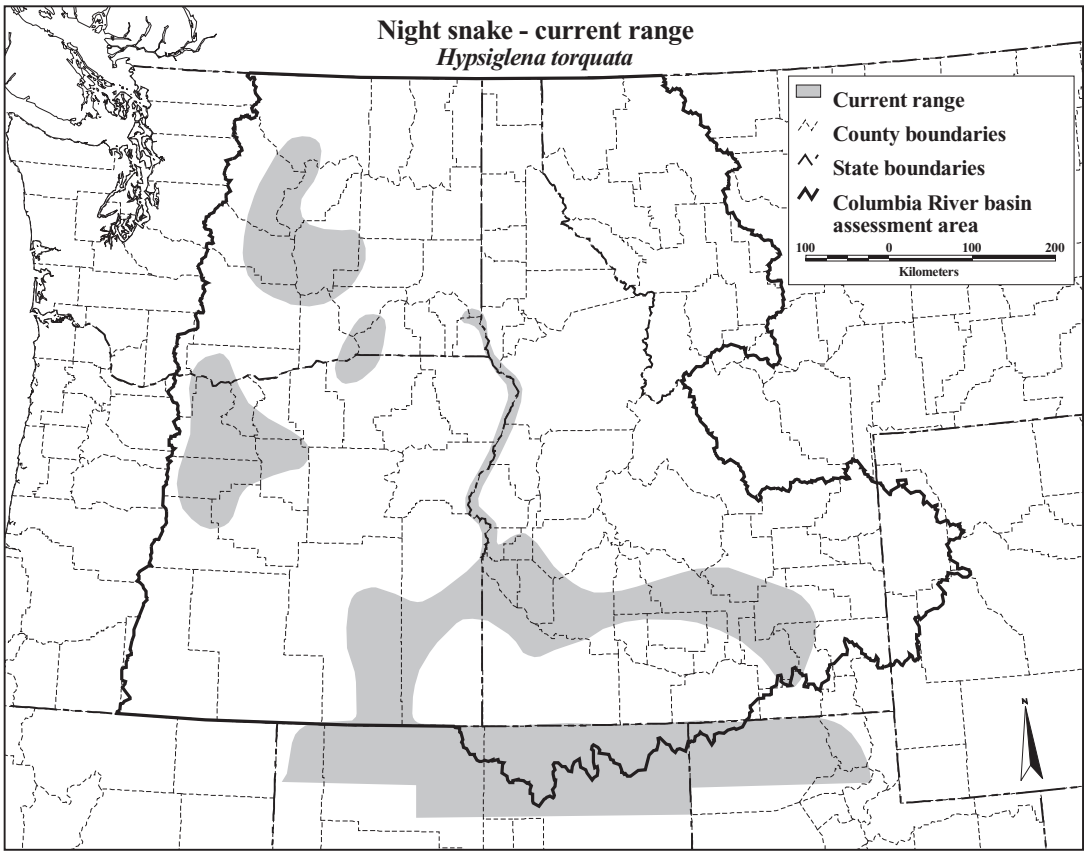
Night snake - current range
Hypsiglena torquata
Current range
County boundaries
State boundaries
Columbia River basin assessment area
100
0
100
200
Kilometers
N

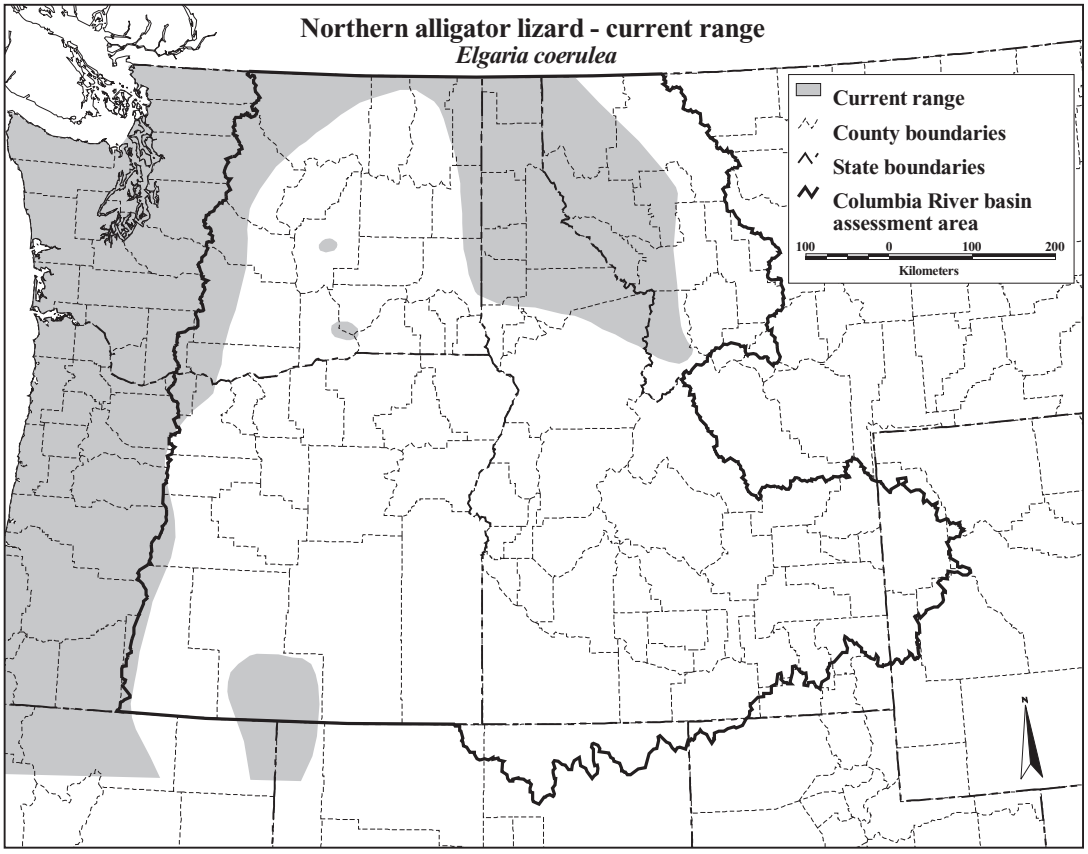
Northern alligator lizard - current range
Elgaria coerulea
Current range
County boundaries
State boundaries
Columbia River basin assessment area
100
0
100
200
Kilometers
N

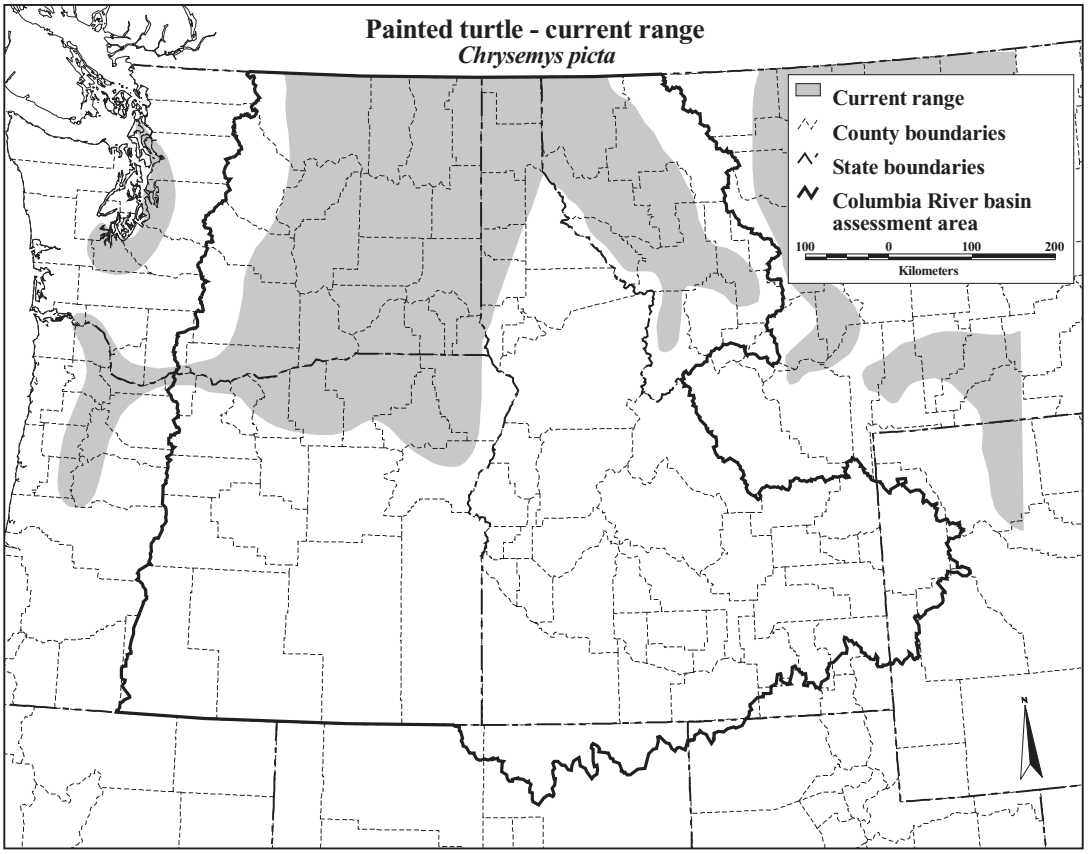
Painted turtle - current range
Chrysemys picta
Current range
County boundaries
State boundaries
Columbia River basin assessment area
100 0 100 200
Kilometers
N

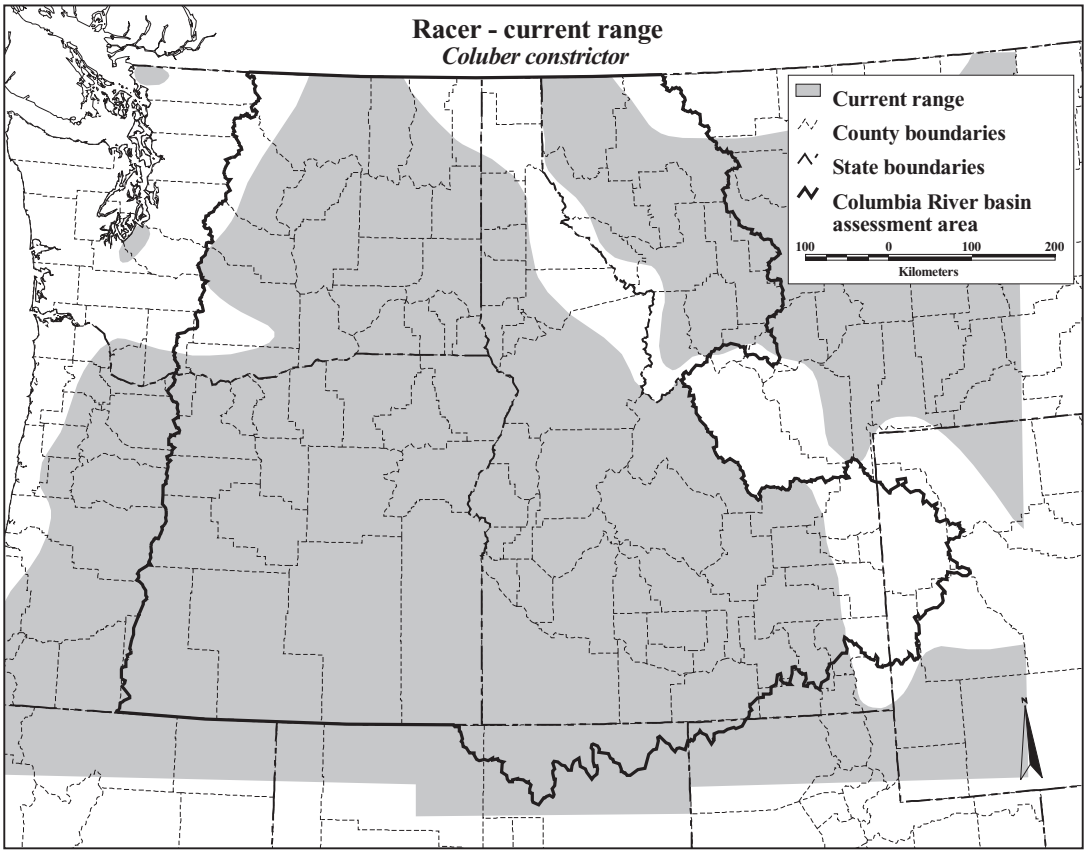
Racer - current range
Coluber constrictor
Current range
County boundaries
State boundaries
Columbia River basin assessment area
100 0 100 200
Kilometers
N

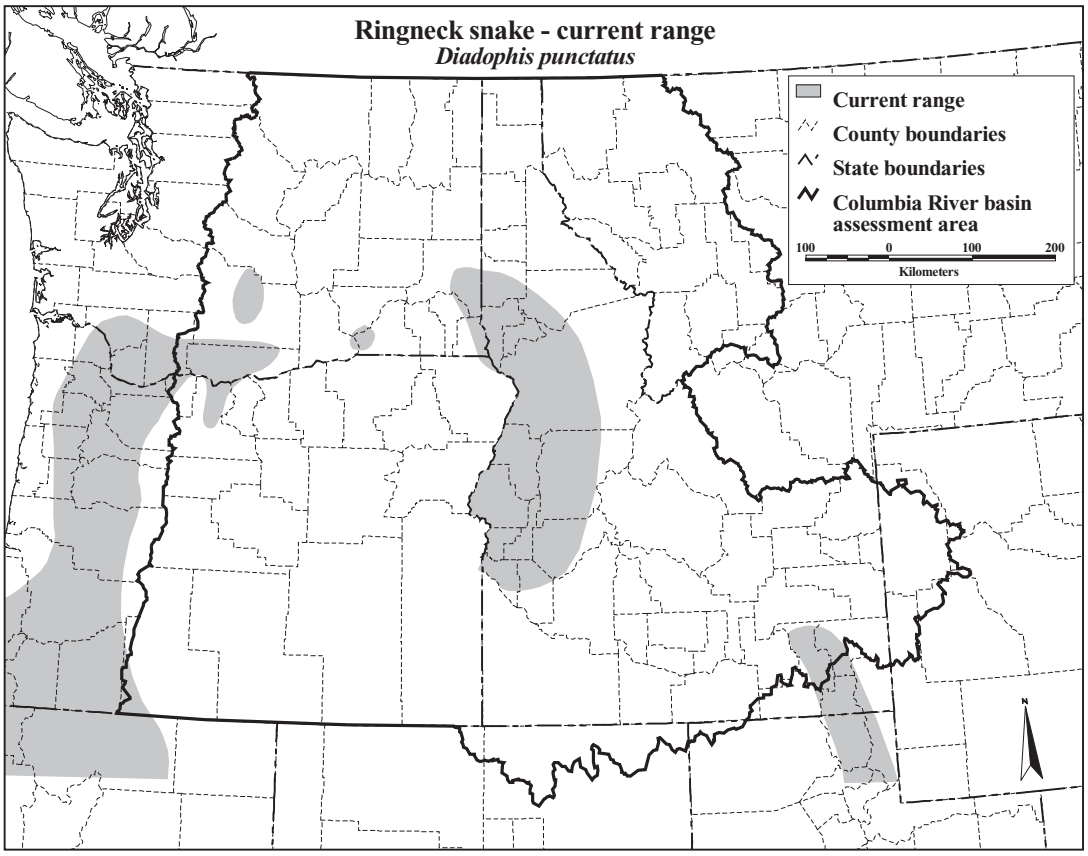
Ringneck snake - current range
Diadophis punctatus
Current range
County boundaries
State boundaries
Columbia River basin assessment area
100
0
100
200
Kilometers
N

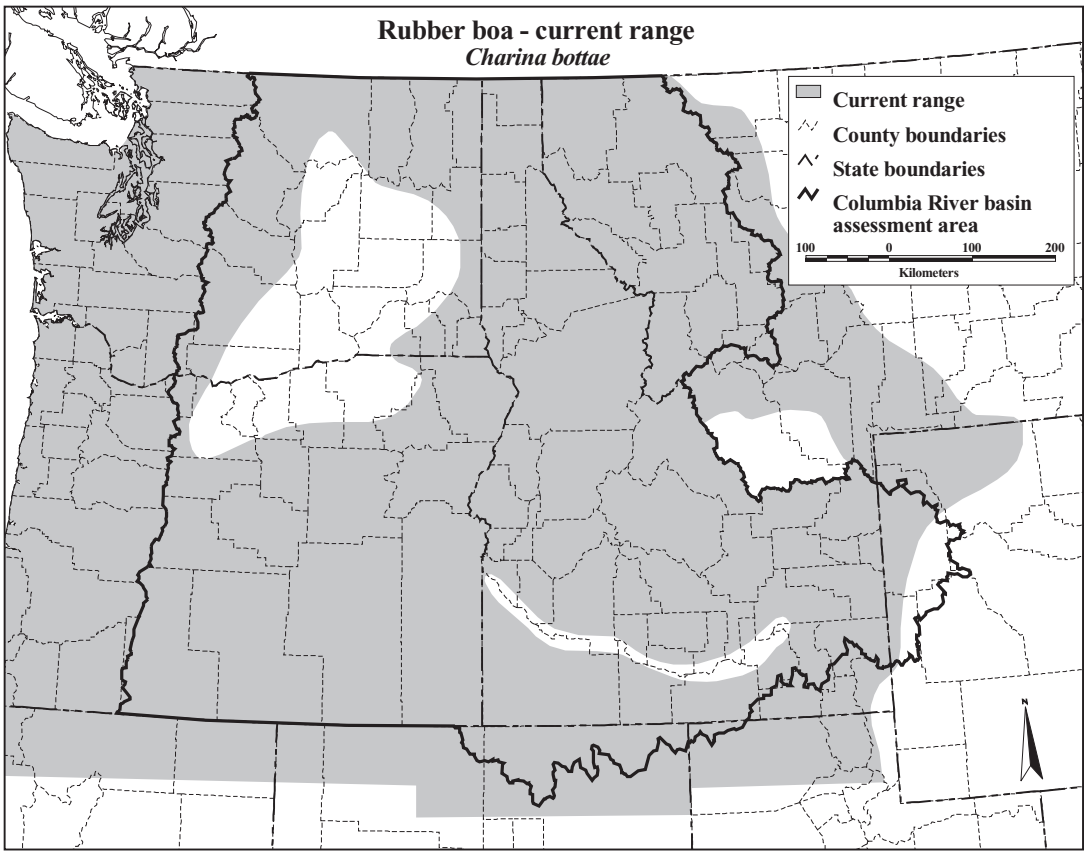
Rubber boa - current range
Charina bottae
Current range
County boundaries
State boundaries
Columbia River basin assessment area
100
0
100
200
Kilometers
N

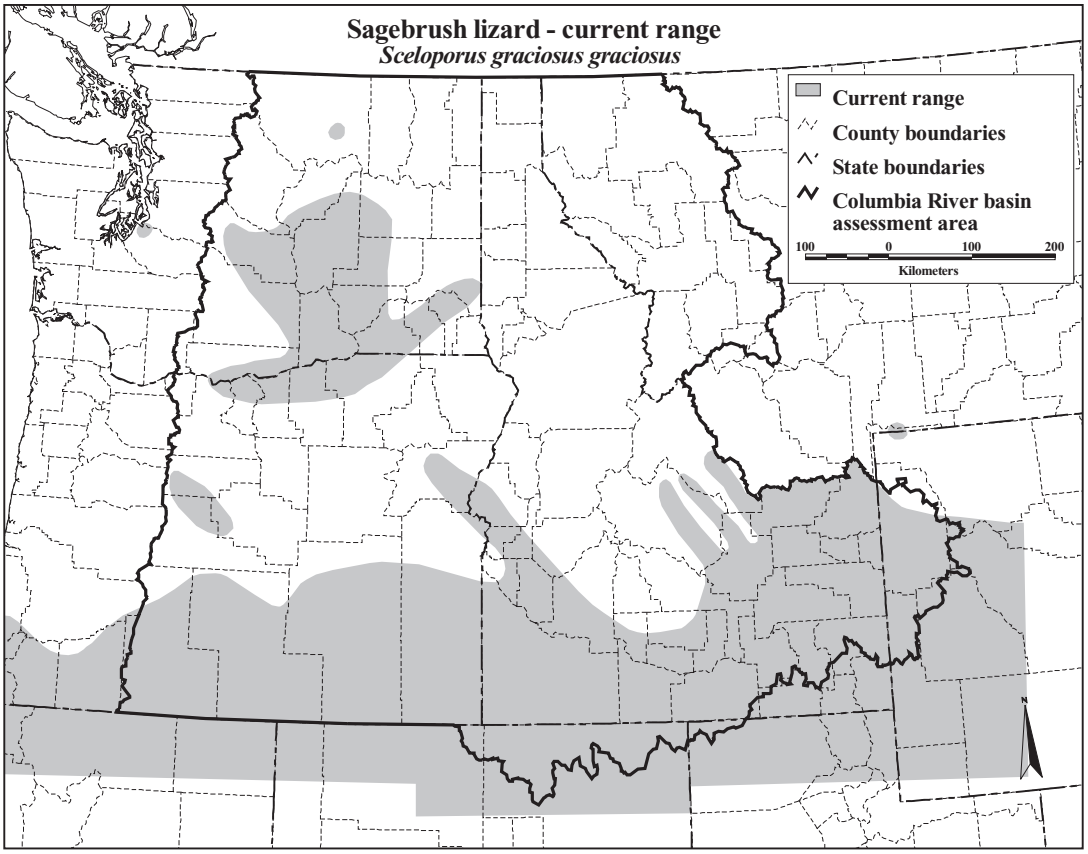
Sagebrush lizard - current range
Sceloporus graciosus graciosus
Current range
County boundaries
State boundaries
Columbia River basin assessment area
100 0 100 200
Kilometers

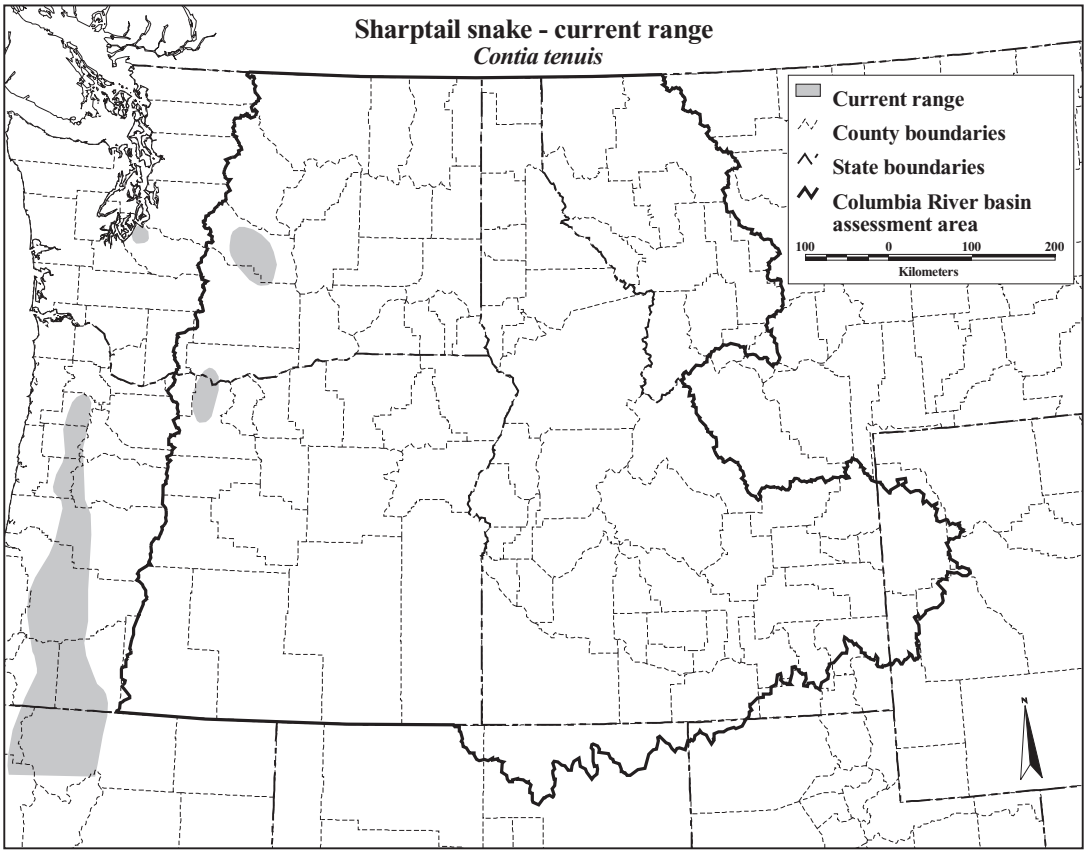
Sharptail snake - current range
Contia tenuis
Current range
County boundaries
State boundaries
Columbia River basin assessment area
100 0 100 200
Kilometers

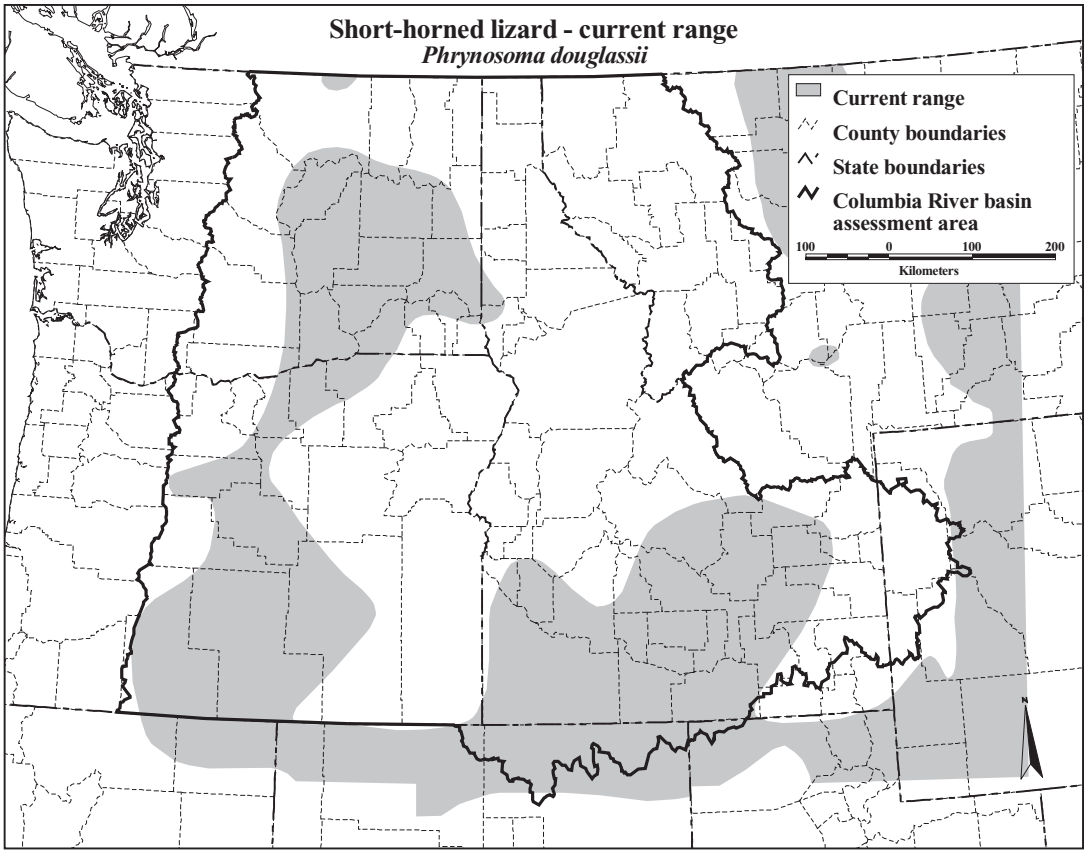
Short-horned lizard - current range
Phrynosoma douglassii
Current range
County boundaries
State boundaries
Columbia River basin assessment area
100
0
100
200
Kilometers

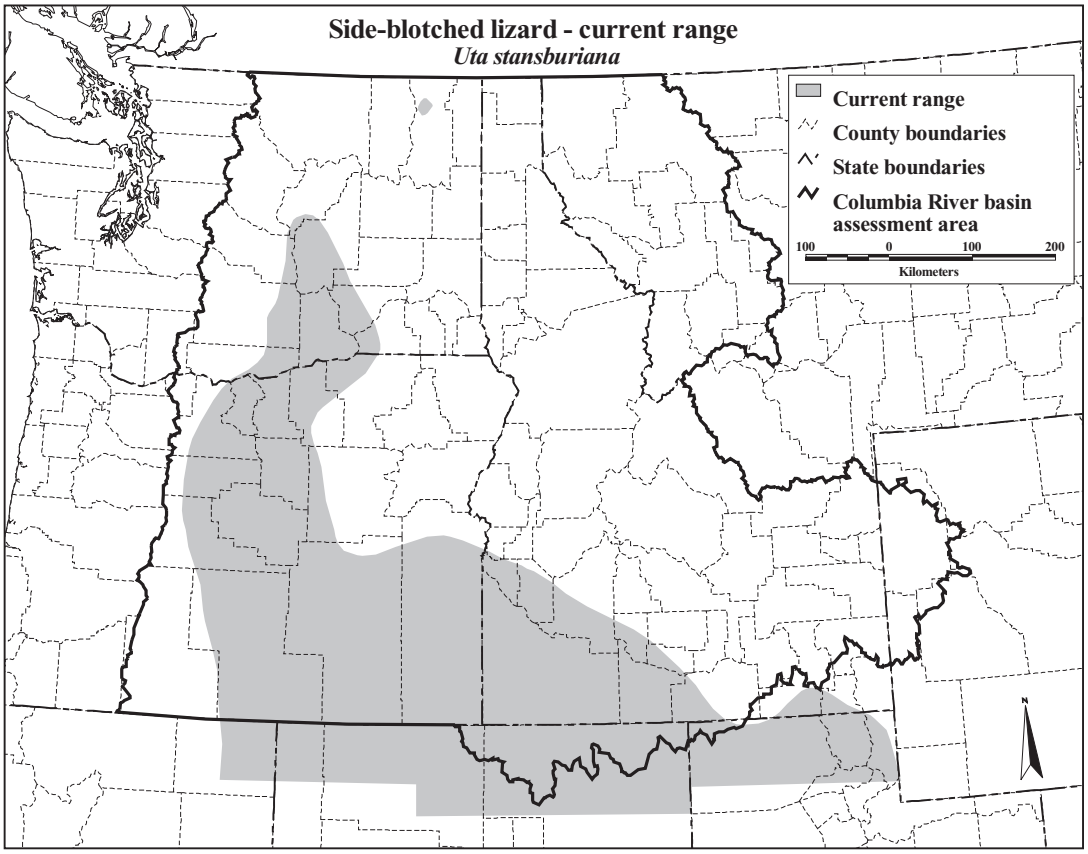
Side-blotched lizard - current range
Uta stansburiana
Current range
County boundaries
State boundaries
Columbia River basin assessment area
100
0
100
200
Kilometers

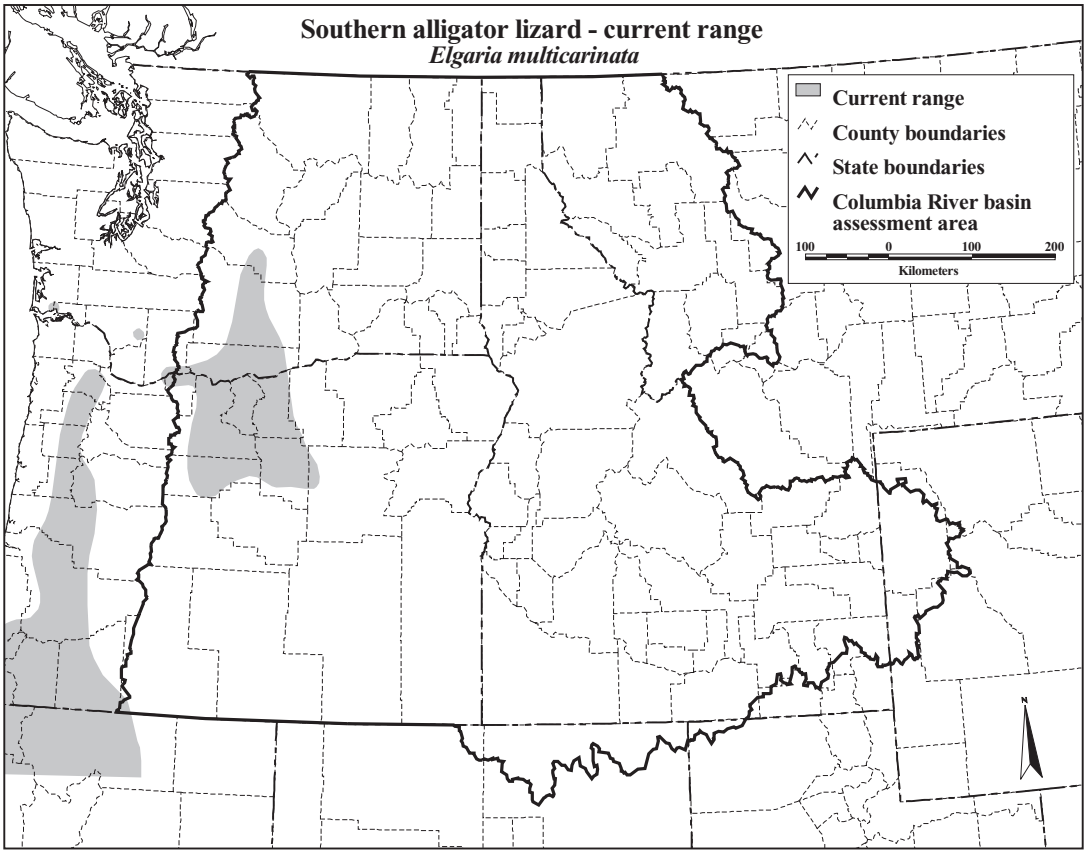
Southern alligator lizard - current range
Elgaria multicarinata
Current range
County boundaries
State boundaries
Columbia River basin assessment area
100 0 100 200
Kilometers
N

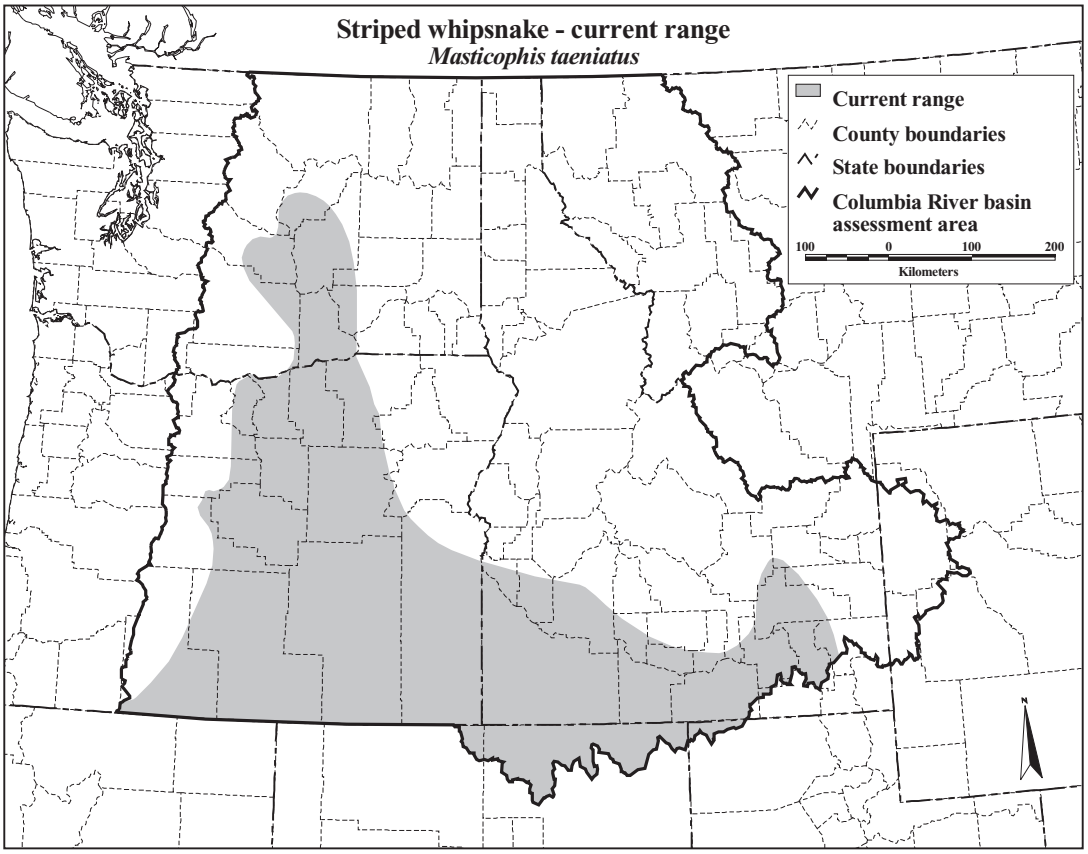
Striped whipsnake - current range
Masticophis taeniatus
Current range
County boundaries
State boundaries
Columbia River basin assessment area
100 0 100 200
Kilometers
N

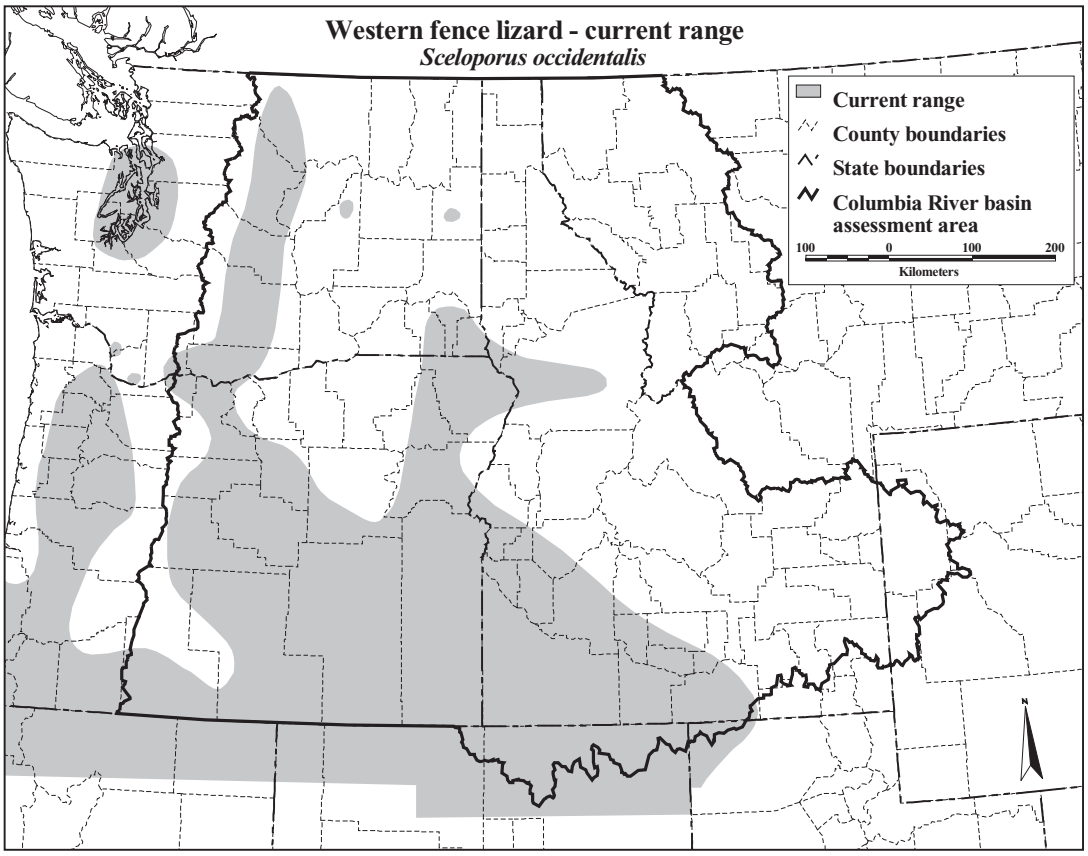
Western fence lizard - current range
Sceloporus occidentalis
Current range
County boundaries
State boundaries
Columbia River basin assessment area
100
0
100
200
Kilometers
N

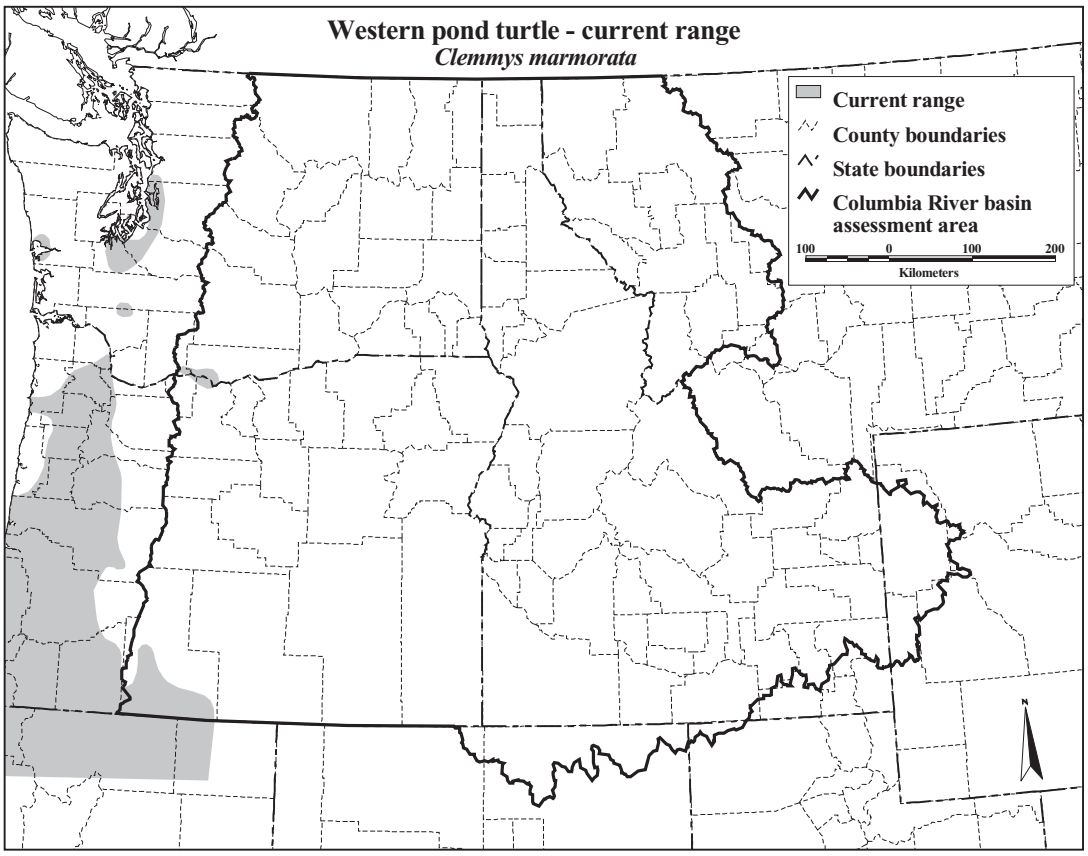
Western pond turtle - current range
Clemmys marmorata
Current range
County boundaries
State boundaries
Columbia River basin assessment area
100
0
100
200
Kilometers
N

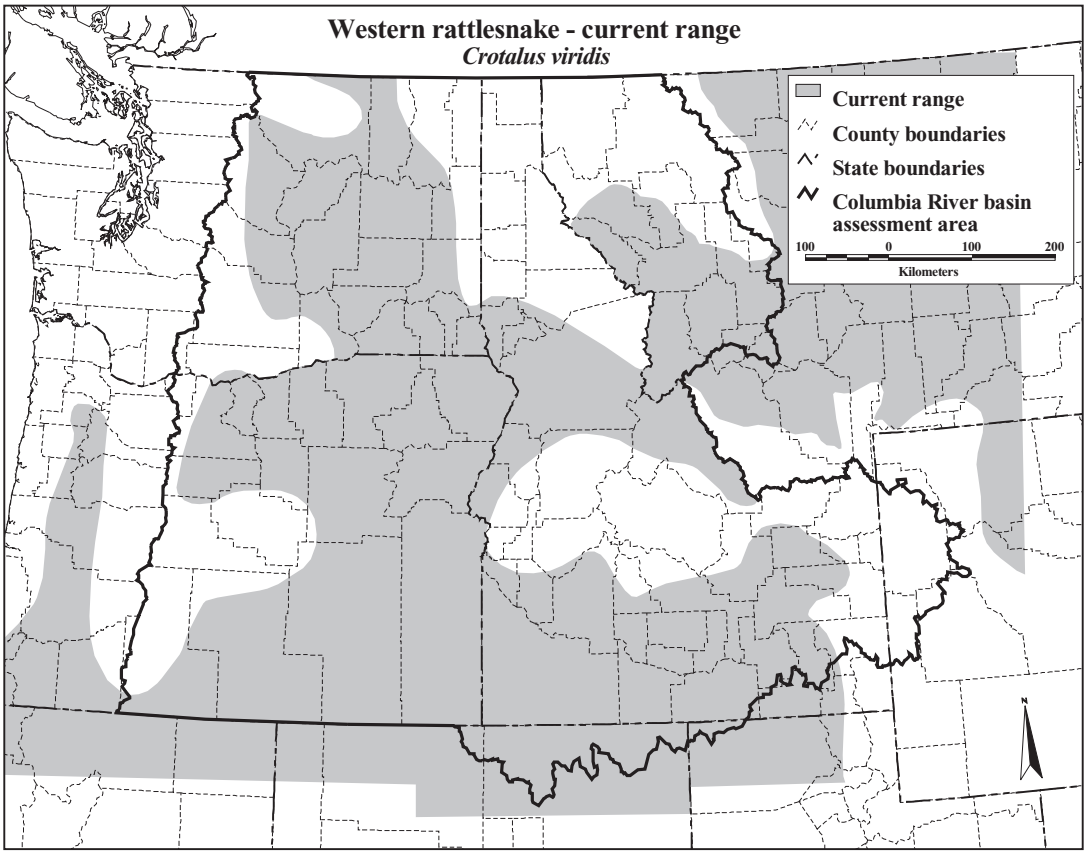
Western rattlesnake - current range
Crotalus viridis
Current range
County boundaries
State boundaries
Columbia River basin assessment area
100 0 100 200
Kilometers
N

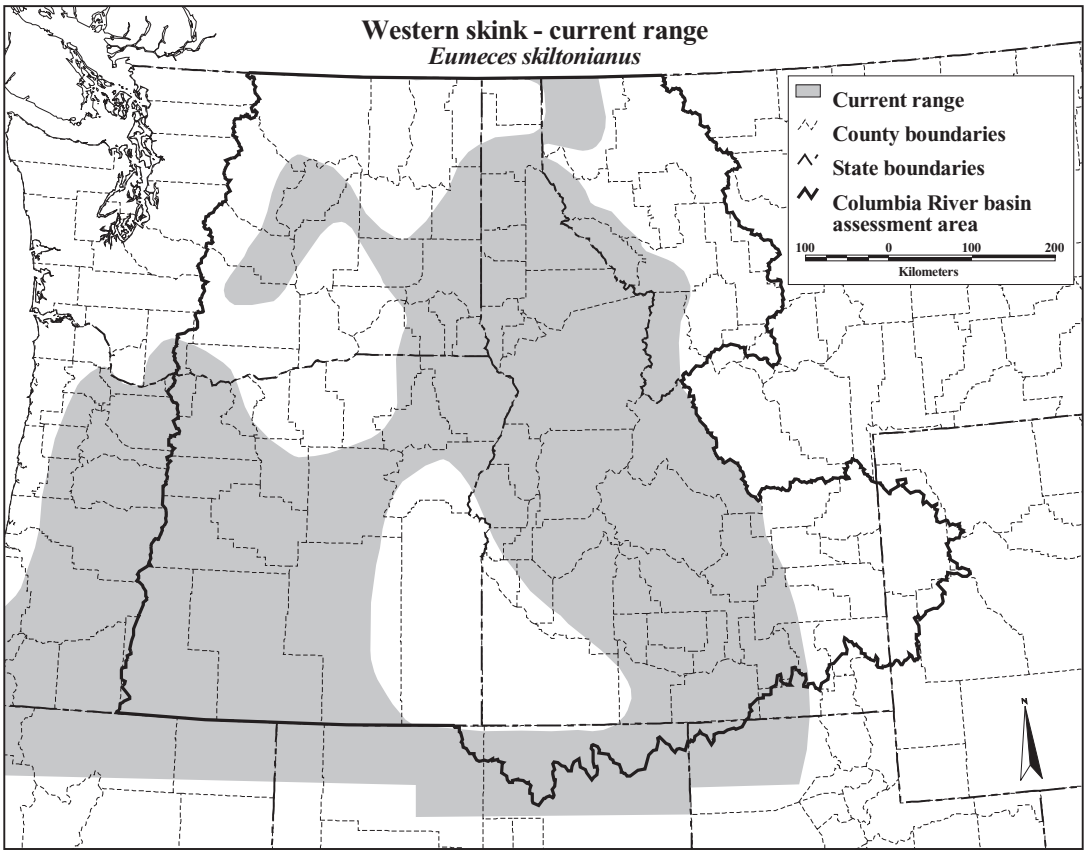
Western skink - current range
Eumeces skiltonianus
Current range
County boundaries
State boundaries
Columbia River basin assessment area
100 0 100 200
Kilometers
N

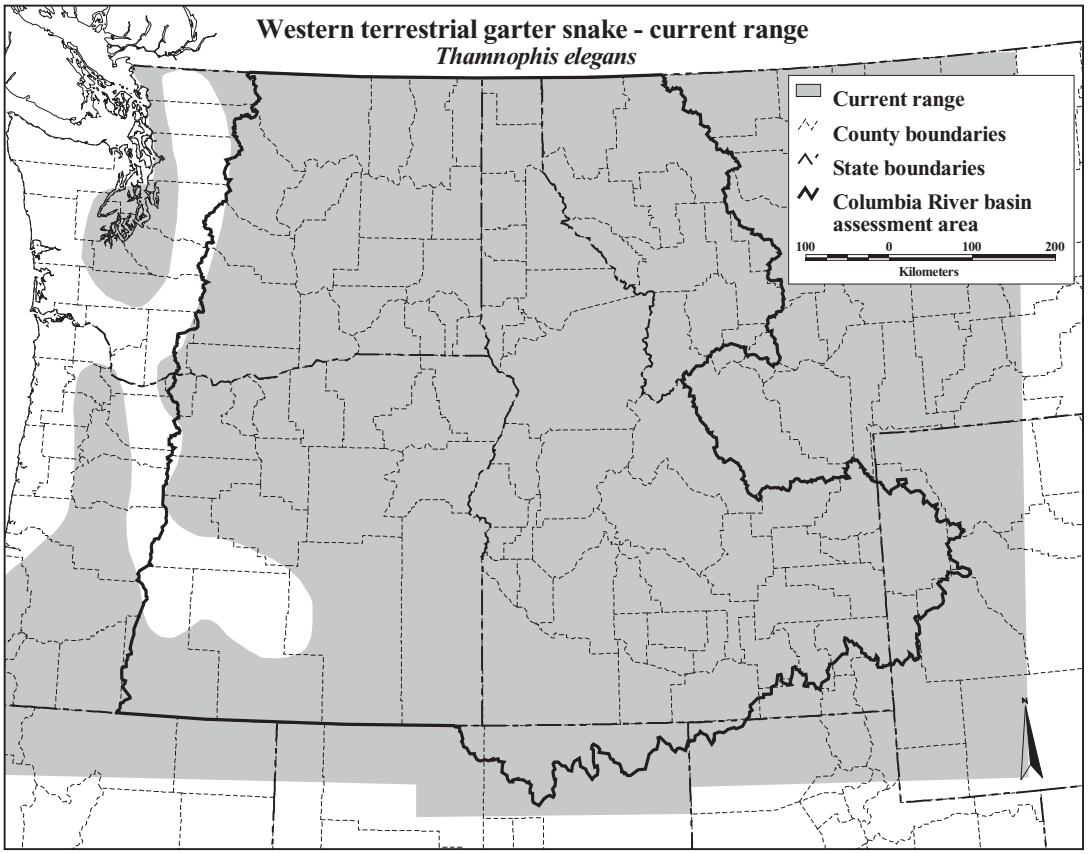
Western terrestrial garter snake - current range
Thamnophis elegans
Current range
County boundaries
State boundaries
Columbia River basin assessment area
100 0 100 200
Kilometers

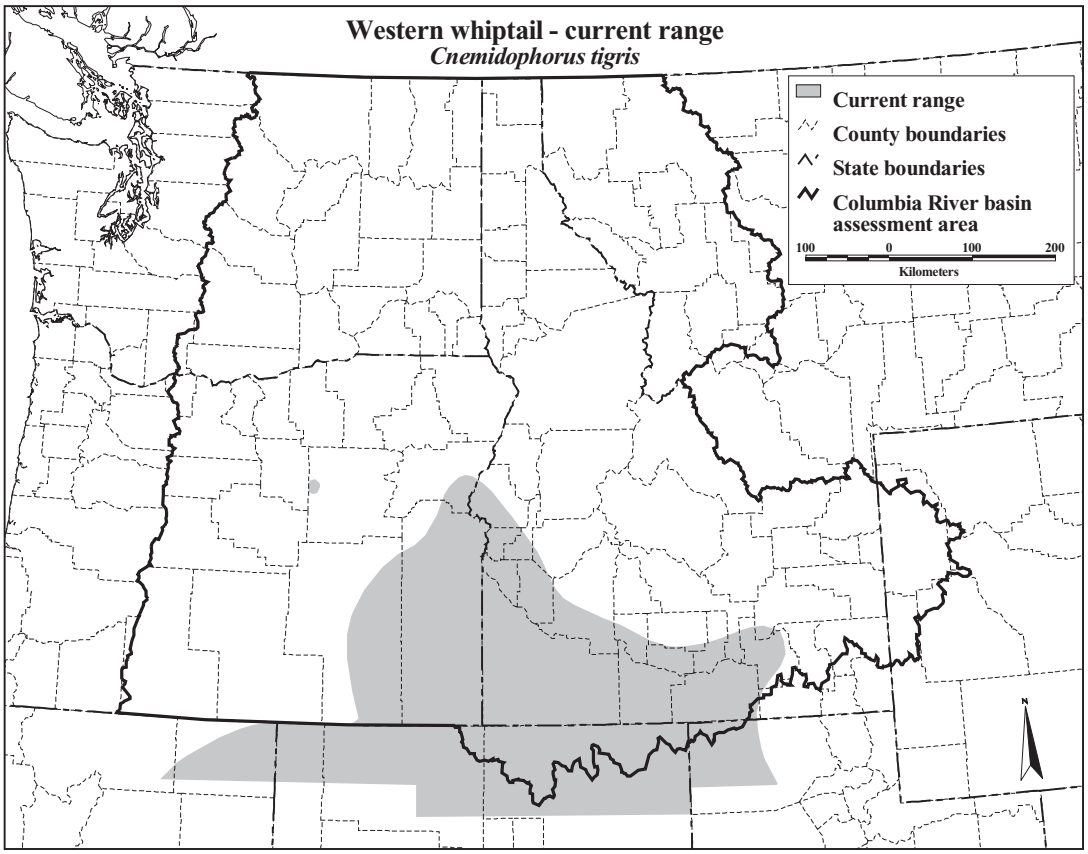
Western whiptail - current range
Cnemidophorus tigris
Current range
County boundaries
State boundaries
Columbia River basin assessment area
100 0 100 200
Kilometers