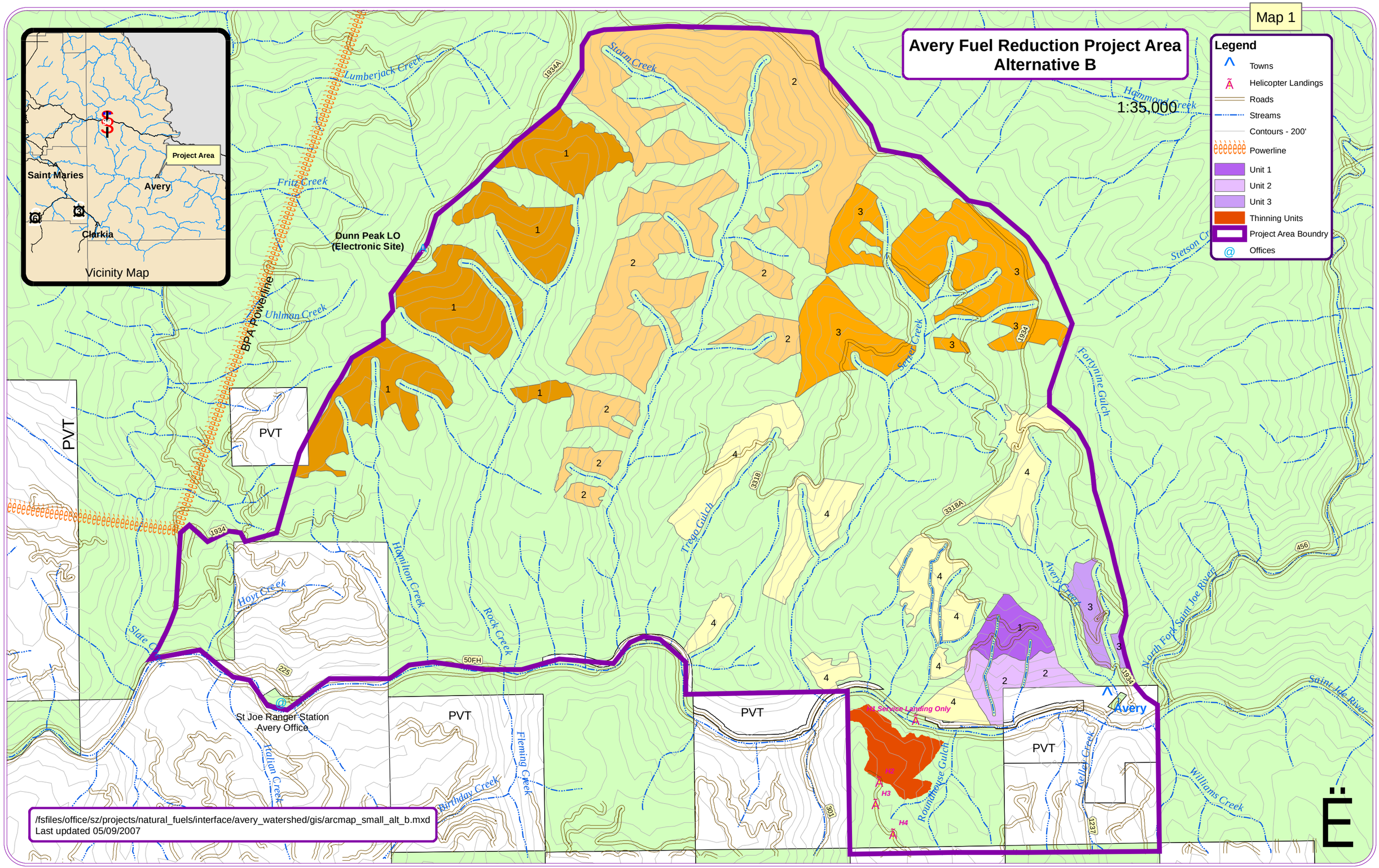

Map 1
Avery Fuel Reduction Project Area
Alternative B
1:35,000
Legend
Towns
Helicopter Landings
Roads
Streams
Contours - 200'
Powerline
Unit 1
Unit 2
Unit 3
Thinning Units
Project Area Boundry
Offices
Vicinity Map
Project Area
Saint Maries
Avery
Clarkia
Dunn Peak LO
(Electronic Site)
BPA Powerline
PVT
St Joe Ranger Station
Avery Office
H1 Service Landing Only
H2
H3
H4
Avery
Lumberjack Creek
Storm Creek
Fritz Creek
Uhlman Creek
Hammond Creek
Stetson Cr
Setzer Creek
Fortynine Gulch
Trego Gulch
Hamilton Creek
Hoyt Creek
Slate Creek
Rock Creek
Avery Creek
North Fork Saint Joe River
Saint Joe River
Williams Creek
Kelley Creek
Roundhouse Gulch
Fleming Creek
Birthday Creek
Italian Creek
1934A
1934
3318
3318A
456
50FH
225
301
1237
/fsfiles/office/sz/projects/natural_fuels/interface/avery_watershed/gis/arcmap_small_alt_b.mxd
Last updated 05/09/2007

Map 2

Avery Ruel Reduction Project Area
Alternative C

1:35,000

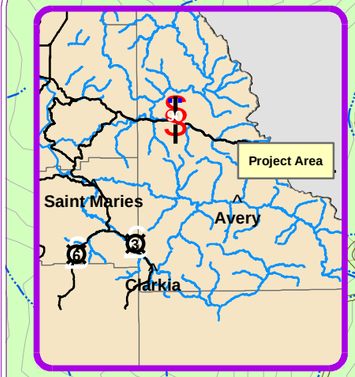

Legend

- Helicopter Landings
- Towns
- Boundary
- IPNF Offices
- Roads
- Streams
- Powerline
- Contours - 200'
- Shrubfield Treatment Units
- Offsite PP Treatment
- Thinning Units

Dunn Peak LO
(Electronic Site)

BPA Powerline

St Joe Ranger Station
Avery Office

PVT

Fleming Creek

Birthday Creek

H1 Service Landing

H2

H3

H4

Avery

1934A
1934
3318
3318A
456
50FH
225
3801
1237

/fsfiles/office/sz/projects/natural_fuels/interface/avery_watershed/gis/arcmap_sm_alt_c.mxd
Last updated 05/09/2007

Map 3

Avery Fuel Reduction Project Area Fire History

1:35,000

1:35,000

Legend

- Offices
- Towns
- Roads
- Streams
- Project Area Boundry
- 1910
- 1910 1934

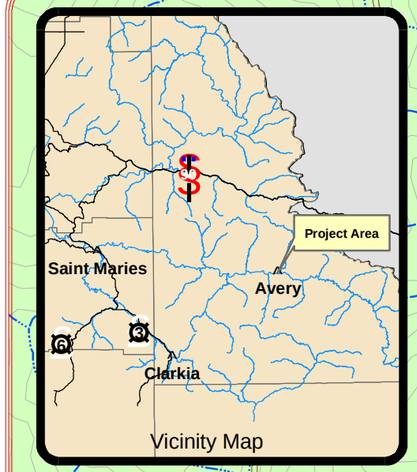

1910 1934

1910

1910

West Fork Slate Creek

Birthday Creek

Fleming Creek

Nelson Creek

Avery

/fsfiles/office/sz/projects/natural_fuels/interface/avery_watershed/gis/arcmap_small_alt_b.mxd
Last updated 05/09/2007

Map 4

Avery Fuels Reduction Project Area
Alternative B - Management Areas

1:35,000

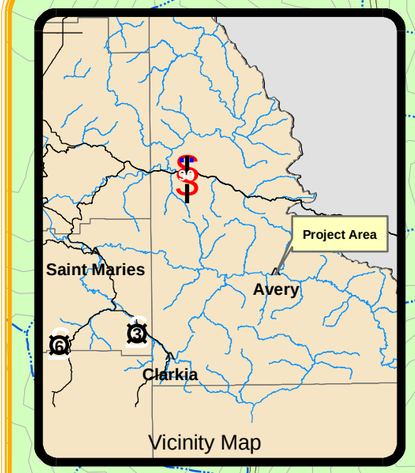

Legend

- Project Area Boundry
- Proposed Treatment Units

Management Areas

- 1
- 4
- 5
- 6
- 9

West Fork Slate Creek

Fleming Creek

Birthday Creek

Welson Creek

Avery

/fsfiles/office/sz/projects/natural_fuels/interface/avery_watershed/gis/arcmap_small_alt_b.mxd
Last updated 05/21/2007