




Percent Infection



-  **State Boundary**
-  **Wilderness**
-  **National Forest**

Predicted Blister Rust Infection in Whitebark Pine

Fire Modeling Institute
December 2006

Data Sources:
DAYMET
National Atlas
RMRS Fire Sciences Lab
Whitebark - Limber Pine Information System

Projection:
Lambert Azimuthal Equal Area

