Fire Management today

Volume 65 • No. 1 • Winter 2005

Large Fires of 2002—Part 1

United States Department of Agriculture
Forest Service

Corrections on Thirtymile

In *Fire Management Today* volume 62(3), the article "Thirtymile Fire: Fire Behavior and Management Response" by Hutch Brown made some incorrect statements:

- p. 26, col. 1, para. 2: The statement that the fire management officers (FMOs) on Thirtymile "had no recent experience with initial and extended attack" is false. In fact, the FMOs had recent experience on dozens of fires with various initial- and extended-attack resources, including smokejumpers, helirappelers, contractors, and ground resources. Those involved in formulating strategy and tactics on Thirtymile, including the FMOs, incident commander, and hotshot supervisor and foreman, had decades of fireline experience among them.
- p. 26, col. 3, para. 3: The statement that engines arriving on the fire drove past the fire crew "[w]ithout checking in with the IC" has been proven to be false. The assigned incident commander remembers that engine 701 did check in at the lunch spot.
- p. 29, col. 1, para. 1: The reference to media stories as "independent investigations" is misleading in a journal for the international wildland fire community. Newsprint journalism should not be confused with a formal accident investigation following a tragedy fire.

We apologize to readers for the inaccuracies in the article and especially to those who might have been affected by them.

Fire Management Today is published by the Forest Service of the U.S. Department of Agriculture, Washington, DC. The Secretary of Agriculture has determined that the publication of this periodical is necessary in the transaction of the public business required by law of this Department.

Fire Management Today is for sale by the Superintendent of Documents, U.S. Government Printing Office, at:
Internet: bookstore.gpo.gov Phone: 202-512-1800 Fax: 202-512-2250
Mail: Stop SSOP, Washington, DC 20402-0001

Fire Management Today is available on the World Wide Web at http://www.fs.fed.us/fire/fire_new/fmt

Mike Johanns, Secretary
U.S. Department of Agriculture

Dale Bosworth, Chief
Forest Service

Tom Harbour, Director
Fire and Aviation Management

Melissa Frey
General Manager

Robert H. "Hutch" Brown, Ph.D.
Managing Editor

Madelyn Dillon
Editor

Delvin R. Bunton
Issue Coordinator

The U.S. Department of Agriculture (USDA) prohibits discrimination in all its programs and activities on the basis of race, color, national origin, sex, religion, age, disability, political beliefs, sexual orientation, or marital or family status. (Not all prohibited bases apply to all programs.) Persons with disabilities who require alternative means for communication of program information (Braille, large print, audiotape, etc.) should contact USDA's TARGET Center at (202) 720-2600 (voice and TDD).

To file a complaint of discrimination, write USDA, Director, Office of Civil Rights, Room 326-W, Whitten Building, 1400 Independence Avenue, SW, Washington, DC 20250-9410 or call (202) 720-5964 (voice and TDD). USDA is an equal opportunity provider and employer.

Disclaimer: The use of trade, firm, or corporation names in this publication is for the information and convenience of the reader. Such use does not constitute an official endorsement of any product or service by the U.S. Department of Agriculture. Individual authors are responsible for the technical accuracy of the material presented in *Fire Management Today*.

Fire Management today

Volume 65 • No. 1 • Winter 2005

On the Cover:

An airtanker dropping retardant on the Rodeo–Chediski Fire, the largest in Arizona history, as it engulfs Mule Canyon on the Apache–Sitgreaves National Forest. For more on the fire and its aftermath, see the articles by Paul Keller beginning on page 4. Photo: Tom Schafer, Show Low, AZ, 2002.

The FIRE 21 symbol (shown below and on the cover) stands for the safe and effective use of wildland fire, now and throughout the 21st century. Its shape represents the fire triangle (oxygen, heat, and fuel). The three outer red triangles represent the basic functions of wildland fire organizations (planning, operations, and aviation management), and the three critical aspects of wildland fire management (prevention, suppression, and prescription). The black interior represents land affected by fire; the emerging green points symbolize the growth, restoration, and sustainability associated with fire-adapted ecosystems. The flame represents fire itself as an ever-present force in nature. For more information on FIRE 21 and the science, research, and innovative thinking behind it, contact Mike Apicello, National Interagency Fire Center, 208-387-5460.

FIRE 21

Firefighter and public safety is our first priority.

Contents

The Southwest: A Record–Breaking Fire Year 4
Paul Keller

Arizona's Rodeo–Chediski Fire: A Forest Health Problem . . . 7
Paul Keller

Rodeo–Chediski: Tribal Loss 10
Paul Keller

Rodeo–Chediski: Some Underlying Questions 13
Doug Beal

The 2002 House River Fire 16
Cordy Tymstra, Bruce MacGregor, and Bruce Mayer

Hayman Fire Impacts 19
Russell T. Graham, Mark A. Finney, Jack Cohen, Peter R. Robichaud, William Romme, and Brian Kent

Forest Fire 23
Larry Scott

Washington's "Awful Conflagration"—The Yacolt Fire of 1902 24
Rick McClure

"Transition": What Does the Word Mean? 28
Steve Munson and Chad Fisher

On Parallel Tracks: The Wildland Fire and Emergency Management Communities 30
Jeremy A. Keller

Author Index—Volume 64 35

Subject Index—Volume 64 37

Short Features

Websites on Fire 15

Guidelines for Contributors 42

Photo Contest Announcement 43

The Southwest: A Record-Breaking Fire Year

Paul Keller

In 2002, the parched Southwest was drier than it had been in 100 years. For the first time in 50 years, the Salt River Project in Arizona—the water supply for the entire Phoenix area—shut down all power generation at its main dam due to frighteningly low water levels. Measurable precipitation in Arizona from June 2001 through May 2002 was at the lowest level since record-keeping began in 1895.

Paul Keller, a former hotshot and journalist, is a contract writer/editor for the USDA Forest Service, Fire and Aviation Management Staff, Washington Office, Washington, DC.

If you lived in New Mexico or Arizona during the fire season of 2002, nothing was normal.

Not a Drop to Drink

The region's winter 2002 snow pack was 5 percent of normal. Runoff into the Colorado River, part of Arizona's water supply, was expected to be only 24 percent of normal. Lakes were literally drying up. The dusty, sun-scorched ranching counties west of Tucson, AZ, were designated Federal disaster areas.

In July, a water specialist with the USDA Natural Resources Conservation Service, doing maintenance at a wintertime snow measurement site on Arizona's Coconino National Forest, dug a hole 3 feet (1 m) deep. The soil was bone dry.

Ranchers and their cattle were suffering the effects. When the Southwest's usually dependable

Aftermath of the Rodeo–Chediski Fire in Arizona. "I'd never seen a landscape-scale stand replacement fire in ponderosa pine," said Jim Youtz, supervisory forester for the Fort Apache Agency, USDI Bureau of Indian Affairs. Photo: Tom Iraci, USDA Forest Service, Pacific Northwest Region, Portland, OR, 2002.

2002 Fire Season Outlook for the Southwest*

- Expect initial attack activity through April, May, and June to be above normal at all elevation levels.
- Large fire potential will be above normal all season.
- Annual and perennial fuels will be more susceptible to carrying surface fire than normally expected.
- Given the expected state of both herbaceous and dead fuels, a higher probability of ignition will exist from any ignition source.
- By May, it is expected that 1,000-hour fuel moisture will reach near-record-low values.

* Posted in February 2002 by the Southwest Interagency Coordination Center, Albuquerque, NM.

range grass completely vanished, the high cost of transporting water and feed bankrupted many cattle owners, while others had no choice but to sell their stock and ranches. "In the cattle business you can't haul both water and feed without eventually going beyond your resources," lamented C.B. "Doc" Lane, director of natural resources for the Arizona Cattleman's Association.

Nothing was normal. Heat-stressed scrub jays in Arizona's pinyon pine forests abandoned their young. A homeowner reported coming home to find a drought-punished, heat-crazed black bear sitting in his kitchen sink eating a bowl of apples.

Moisture levels within trees plummeted. In some areas, the moisture level of the parched forest floor's big logs dropped to a scant 2 percent of normal. The drought conditions primed the region for its most destructive fire season ever.

Fire Risk Assessment

The wildland fire community in the region foresaw possible trouble (*see the sidebar*).

A special team of fire meteorologists, climate forecasters, wildland fire analysts, fire management officers, and intelligence coordinators analyzed special fire behavior predictive models, examined satellite imagery, and combed through volumes of current and historical data—from snow water equivalents, to energy release components, to standardized precipitation indexes. They found that:

- Eastern Arizona's mountains were experiencing extreme precipitation deficiencies. Some areas had absolutely no snowpack.
- New Mexico's mountains had lost from 50 to 90 percent of snow cover on south-facing slopes by the end of February.
- Soil moisture levels in northern Arizona were the driest since 1932.
- The previous year's dead grass was still standing and could carry fire much earlier than usual.
- Early March had high or extreme fire danger conditions for most locations below 8,500 feet (2,600 m) lacking snow cover.

The team predicted a high potential for fires escaping initial attack and transitioning into crown fires. "Any escaped fires will be extremely resistant to control, more likely to transition to plume-dominated and exhibit the potential for long-range spotting."

Severe Fire Effects

Setting the tone for what was to come, a 5,000-acre (2,000-ha) fire broke out on February 21. Two more large fires followed before the end of the month, with several more ignitions in March.

By the end of July, 1,234 fires in the Southwest had burned a record-breaking 435,000 acres (174,000 ha)—almost five times more than what usually burns in 10 years. The

Pinecrest Lakes Estates in Arizona, where the Rodeo–Chediski Fire incinerated many homes. Photo: Tom Iraci, USDA Forest Service, Pacific Northwest Region, Portland, OR, 2002.

"Dear Firefighters, Thanks for doing a good job. We will be praying for you."

–Schoolchild in evacuation center

previous record-breaking fire season in the region was in 1996, when—by contrast—a "mere" 217,000 acres (87,000 ha) burned.

By the end of fire season, some 940,000 acres had burned on public lands, including 435,000 acres on national forest land. Both Arizona and New Mexico experienced their largest fires in history—respectively, the Rodeo–Chediski (about 467,000 acres [187,000 ha]) and the Ponil (about 92,500 acres [37,000 ha]). Some 530 homes were also lost.

But it could have been much worse. Despite all the horrendous fires, no serious accidents occurred, pointed out Edy Williams-Rhodes, Director of Fire and Aviation Management for the USDA Forest Service's Southwestern Region during the 2002 fire season.

"In addition," she said, "many communities at risk were successfully protected by a host of cooperating agencies. In fact, in terms of firefighting effectiveness, 98 percent of all wildland fire occurrences were successfully contained with initial attack actions."

National Fire Plan Success

She attributed the successes to the National Fire Plan. "Analysis shows that the aggressive planning, preparedness, and prepositioning of resources resulted in an estimated savings of $65 million in suppression costs." Fuels reduction and ecological restoration projects before the fire season also helped protect forest stands and communities (*see the sidebar*).

For the Southwest, it was a fire year to remember. One lesson hit home hard: After decades of wrangling over the deteriorating condition of southwestern forests, it's time to get on with the job of restoring healthy, resilient ecosystems. Another message also came out: Through the National Fire Plan, we *can* do something, both to protect communities at risk and to restore fire-dependent forests to health. ■

Photo: Tom Iraci, USDA Forest Service, Pacific Northwest Region, Portland, OR, 2002.

The Colors Tell the Story

The road in the photo separates the Chuck Box Management Unit on the right, which was commercially harvested and treated before Arizona's Rodeo–Chediski Fire, from the Chediski Management Unit on the left, which had yet to be managed or treated. The colors tell the story: The treated (green) area survived the fire, whereas the untreated (brown) area did not.

"Hundreds of acres of treated areas protected untreated areas within the fire's perimeter," said Jim Youtz, supervisory forester for the U.S. Department of the Interior Bureau of Indian Affairs, Fort Apache Agency. The photo shows Youtz (right) surveying the fire's effects with timber sales administrator Manuel Cruz. Through larger, landscape-scale type treatments, Federal agencies are trying to restore southwestern ponderosa pine forests to something more resembling their historical condition. "Our fuel treatments aren't going to stop fires," Youtz explained. "But they will change the fire's behavior."

Arizona's Rodeo–Chediski Fire: A Forest Health Problem

Paul Keller

Arizona's White Mountains are not what they used to be, easily hosting the largest conflagration in Arizona history.

Arizona's White Mountains were the setting of the biggest wildland fire in Arizona's history, the Rodeo–Chediski conflagration in the summer of 2002. If conditions don't improve, this anomaly could become the norm.

Despite 23 helicopters, 9 air tankers, 237 fire engines, 89 dozers, 95 water trucks, four incident management teams, and 1,900 wildland firefighters (including 400 hotshots), Rodeo–Chediski chased 30,000 residents from their homes, gobbled up almost half a million acres of forest lands, and vaporized 450 residences.

Too Many Trees

How did it happen? Drive any White Mountain road, and you will see herds of homes tucked deep into the surrounding, overgrown woods. Historically, 2 to 20 ponderosa pines per acre climbed into the sky from open, grass-covered ground. Now, a mix of 150 to 200 smaller trees per acre choke the forest floor. There's no question that the abundance of trees, coupled with a parching drought and fire-conducive weather conditions, fueled the Rodeo–Chediski explosion.

The onslaught of high-density vegetation patterns came during the past century in the White Mountains and throughout much of the West. Researchers point to public attitudes, needs, and desires, leading at various times to overgrazing, fire exclusion, and the selective removal of large, centuries-old trees—what loggers call "high-grading."

Climate fluctuations also figured in; rainfall in many areas was higher than normal in the late 20th century, supporting exceptional plant growth in the arid Southwest. Couple all this with declining timber removals in the last 20 years and a return to more normal aridity, and the stage was set for extreme and unusual fire behavior.



An overabundance of fuel—trees—coupled with a parching drought and fire-conducive weather conditions fueled the explosive Rodeo–Chediski Fire. Photo: Tom Iraci, USDA Forest Service, Pacific Northwest Region, Portland, OR, 2002.

Paul Keller, a former hotshot and journalist, is a contract writer/editor for the USDA Forest Service, Fire and Aviation Management Staff, Washington Office, Washington, DC.

Thinning the trees in overgrown ponderosa pine forests benefits both ecosystems and communities.

Unhealthy Conditions

As our forest and range managers now realize, the problem is rooted in human activity. For many years, we simply interrupted Mother Nature's plan. Now it's time to make amends; simply sitting back and doing nothing can only make matters worse (*see the sidebar*).

For thousands of years, small lightning-sparked fires frequented the southwestern ponderosa pine forests. For the most part, the flames crept and jumped along the ground through open stands of trees, which helped thin the smaller, encroaching vegetation. This natural process also produced fertile ash that stimulated the growth of grasses and wildflowers, many of which fixed nitrogen in the soil, helping to maintain the forest's overall health.

At the turn of the 20th century, as more people began settling western landscapes, forest health began to decline. Today, an overabundance of trees and brush is strangling our southwestern forests, with devastating effects for communities.

Just ask the Arizona residents along the Mogollon Rim, who watched Rodeo–Chediski's approaching fire front spew nightmare-orange flames hundreds of feet into the air. The fire destroyed hundreds of homes, costing property owners millions of dollars. The White Mountain Apache Reservation lost commercial timber valued at hundreds of millions of dollars.

"These conditions can lead to catastrophic losses from wildfire as well as from insects and disease," observed Forest Service District Ranger Ed Collins, whose Lakeside Ranger District on the Apache–Sitgreaves National Forest was 20 percent burned by the fire. "The very trees people most want protected—the large old-growth trees—are at risk. These areas need restoration."

Jim Youtz, supervisory forester for the Fort Apache Agency, USDI Bureau of Indian Affairs, said he had never before seen the scale of devastation caused by the Rodeo–Chediski Fire. "We knew this was a potential year for it," he assured. "But what this fire did—taking out an entire landscape—completely amazed us."

Active Management Needed

Open ponderosa pine normally doesn't burn severely, but a large fire could happen in any ponderosa pine forest overcrowded with brush and small trees. Although fuel treatments usually won't prevent a wildfire, they will change the fire's behavior and keep it from becoming so destructive. Rodeo–Chediski showed it again and again: Fire effects tended to be relatively light in open areas treated before the fire, whereas neglected overgrown areas often burned with uncharacteristic severity.

The answer is clear. Despite the best of intentions, people did things in the past that put many southwestern ponderosa pine forests in their present poor condition. That makes it our responsibility today to do what we can to restore these forests to a healthy, resilient condition. As our public land managers now realize, working together we must do the right thing for the future of our forests and communities. ■

Aftermath of the Rodeo–Chediski Fire in untreated (left) and treated (right) areas on the Black Mesa Ranger District, Apache–Sitgreaves National Forest. Thick ladder fuels, historically atypical in southwestern ponderosa pine, supported high-severity burning with unusual fire effects (left). Where fuels were reduced before the fire to levels more consistent with historical conditions, fire effects were more typically light (right). Photo: Tom Iraci, USDA Forest Service, Pacific Northwest Region, Portland, OR, 2002.

What Comes From Doing Nothing?

By 1994, forest health was clearly declining on the Black Mesa Ranger District of the Apache–Sitgreaves National Forest. Alarmed, forest managers and resource specialists launched a 4-year intensive environmental analysis on 28,000 acres (11,000 ha) known as the Baca Ecosystem Management Area. In 1999, the forest supervisor finally approved a plan of action.

The goal was to restore the ponderosa pine forest to something like its historical condition. The plan called for a combination of thinning and burning to remove small trees and allow the bigger ponderosa pines to flourish, thereby reducing fire danger. About a quarter of the project area was explicitly allocated for old-growth management.

Interested citizens, groups, tribes, and government officials all participated in the planning process. However, 5 weeks after project approval, the decision was appealed by a Tucson-based organization. The appeal was denied after 6 more weeks, but that wasn't the end of it. In May 2000, the same group litigated to stop the project. Three months later, the plaintiff finally agreed to allow thinning of trees up to 6 inches (15 cm) in diameter on 306 acres (124 ha).

Foresters questioned whether the "diameter cap" would allow the canopy to be opened enough to reduce fire danger and restore forest health. "To keep up with this abundance of regeneration in our mixed conifer and pine areas," lamented Gayle Richardson, a silviculturalist, "this district should be thinning at least 20,000 acres [8,000 ha] per year. But we're only thinning 3,000 [1,200 ha]."

Hampered by staffing cuts and collateral duties for remaining employees, the Black Mesa Ranger District struggled to complete the project. "We're all doing double duties," Richardson said. "We're trying to run our programs. But we must also respond to time-consuming appeals and lawsuits. It's so frustrating."

In May 2002, drought conditions and extreme fire danger temporarily shut down the Baca project. In June, the Rodeo–Chediski Fire burned about 90 percent of the Baca Ecosystem Management Area, ending the project for good.

Ponderosa pine forest in the Baca Ecosystem Management Area in untreated (top) and treated (bottom) areas. Treatments remove thickets of small, weak trees, leaving behind the largest trees to grow in open forests more resembling those at the time of European settlement. In treated areas, fire is far less dangerous than in untreated areas. Photo: Tom Iraci, USDA Forest Service, Pacific Northwest Region, Portland, OR. 2002

Rodeo–Chediski: Tribal Loss

Paul Keller

Even before the devastation of the Rodeo–Chediski Fire, unemployment among the 12,000 members of Arizona's timber-dependent White Mountain Apache Tribe was 60 percent. Arizona's Navajo and Apache Counties were already the State's most impoverished. The tribally owned and operated Sunrise Park Ski Resort had also been hit hard by drought-affected snow seasons. After the 2001/2002 ski season, the resort was again in the red.

Economic Loss

Then, in June 2002 up roared the Rodeo–Chediski Fire, a monster conflagration that scorched about 467,000 acres (187,000 ha), including more than 200,000 acres (81,000 ha) on the Ft. Apache Indian Reservation—half of the tribe's timber lands. Ben Nuvamsa, supervisor of the Fort Apache Agency, USDI Bureau of Indian Affairs, put the value of the timber lost at $237 million.

Paul Keller, a former hotshot and journalist, is a contract writer/editor for the USDA Forest Service's Fire and Aviation Management Staff, Washington Office, Washington, DC.

> "With no logs to saw, with no timber to harvest, we're facing some new realities here on the reservation."
>
> –Colette Altaha, White Mountain Apache Tribe

The tribe's two sawmills—once employing 450 people—were soon closed. Although the tribe intended to salvage as much timber as possible, the losses seemed likely to affect other mills in the region as well. "The Rodeo–Chediski fire has become a new crisis we must face," said tribal member Colette Altaha. "With no logs to saw, with no timber to harvest, we're facing some new realities here on the reservation. It's unreal; it's frightening."

"Our economic mainstay is gone," confirmed Apache tribal member Jacob Henry. "We've relied on this timber economy for so many years. But in time we will recover and go on to something else that will bring this tribe back up."

Aftermath of the Rodeo–Chediski Fire on the White Mountain Apache Tribe's ancestral lands. The fire destroyed valuable timber and damaged sacred sites with deep spiritual meaning for the Apache people. Photo: Tom Iraci, USDA Forest Service, Pacific Northwest Region, Portland, OR, 2002.

Spiritual Loss

The Apache people lost more than the dollar value of their trees. Their ancestral homeland also has a vital spiritual significance. These cultural values were also lost.

"This is our home," said Apache Tribal Chairman Dallas Massey. "It is very special to us. It is a very special place. I know the scar from this fire is going to be with us for a very long time. The fire has damaged so many of our sacred sites."

Up on the Mogollon Rim to the north of the reservation—on nontribal lands—450 homes were destroyed by the Rodeo–Chediski conflagration. Luckily, no homes on the reservation were lost. Yet, at a postfire community meeting, several tribal people spoke of losing their home.

"The magnitude of this fire destroyed our house. Our dwelling," said Ronnie Lupe, Apache tribal council member. "While all the rest of the communities beside the north end of our reservation have long since rebuilt—have long since gone on with their lives—our anguish and anxiety will have just begun."

Tribal member Jacob Henry said that

Sign on the Ft. Apache Indian Reservation expresses tribal gratitude for the wildland firefighters who battled the Rodeo–Chediski Fire. Photo: Tom Iraci, USDA Forest Service, Pacific Northwest Region, Portland, OR, 2002.

Apaches view their tribal lands as something that they cherish, take pride in, and want others to see and experience.

"But today, "he explained, "That is gone. No matter what words are said or how people put it, I will never see this again—not in my lifetime. Where my people have traditionally gone to find inner peace with the creator—either through Christianity or our traditional religion—these places are no longer there."

Signs of Hope

Yet there were also signs of gratitude and hope. During the fire, tribal members expressed thanks for the bravery of the firefighters who risked their lives to protect ancestral lands. Moreover, a tribal history of active management kept the fire in some areas from spreading into communities and burning more homes (*see the sidebar on page 12*).

After the fire, tribal members empathized with nonreservation communities to the north, where so many homes were lost. "Yes, we have suffered a great deal from this fire," said Jacob Henry. "But so did the communities of Forest Lakes and Heber–Overgaard. Let them know the Apache people are praying for them. Hopefully they will recover. The scar of their suffering will heal. We need to walk this road of recovery together."

Members of those communities expressed similar regret for the tribal loss. "We recognize the tremendous loss to the Apache Tribe in terms of the timber," assured Gene Kelley, mayor of Show Low. "But we must not forget that the forest is also very sacred to the tribe. This is a loss that we—as non-Indians—will never be able to totally analyze and understand."

The Apache people are certain to recover, but it will take time. "We are a proud people. We are a compassionate people. But we are also very strong at heart," said tribal council member Ronnie Lupe. "It will take us more than 150 years to completely recover from this fire. Our economy has been destroyed. Pray for us." ■

Apache Fuels Management Success

In a lead editorial on June 27, 2002, at the height of the Rodeo–Chediski Fire, the *Arizona Republic* told of ferocious fire runs south of Show Low, AZ. Local communities were threatened, the paper noted, but each time "the flames met forest land managed by the Apaches and instantly died."

What was the secret to Apache success?

In the 1940s, Harold Callender, a forest manager for the Bureau of Indian Affairs, was assigned to the Ft. Apache Agency in Arizona. He understood that the local ponderosa pine forests were fire-adapted, thriving under a regime of frequent low-severity fires. Callender started an aggressive program of prescribed burning on Apache tribal lands, a tradition that continues to this day.

"He took a lot of criticism back in those days," said Jim Youtz, supervisory forester for the Fort Apache Agency. "At that time, he and his policies were viewed as very radical."

Since 1945, the Apaches have conducted commercial logging and forest thinning followed by prescribed burns on an average of 30,000 acres (12,000 ha) per year. They understand the importance of landscape-scale treatments for restoring historical ponderosa pine forest conditions. Where treatments had recently occurred, the effects of Rodeo–Chediski were less severe.

Land management officials believe that these treatments, coupled with around-the-clock firefighting efforts, helped keep Rodeo–Chediski out of the forested Pinetop–Lakeside communities near Show Low, saving the homes of some 10,000 residents.

Precommercial thinning helped deprive the Rodeo–Chediski Fire of surface and ladder fuels. The fire through this unit stayed on the ground and the trees survived. Photo: Tom Iraci, USDA Forest Service, Pacific Northwest Region, Portland, OR, 2002.

Rodeo–Chediski: Some Underlying Questions

Doug Beal

Editor's note: *The fires of 2002 revived a fierce debate over who or what is to blame for uncharacteristically severe wildland fires in the Interior West. Some say it's too little active management, and others say it's too much, or maybe not the right kind. In the wake of the Rodeo–Chediski Fire on Arizona's Apache–Sitgreaves National Forest,* Fire Management Today *(*FMT*) discussed such questions with Doug Beal, a silviculturalist for the USDA Forest Service, Apache–Sitgreaves National Forest, Springerville, AZ.*

FMT: It's sometimes said that fires like Rodeo–Chediski are "unnatural." Does the biological/paleoecological record suggest a history of similar fires in the region? For example, can ponderosa pine stands be identified by age class, perhaps suggesting a history of stand replacement fires under severe drought conditions?

Beal: Prevailing science tells us that the Rodeo–Chediski Fire was outside the historical range of variability for southwestern ponderosa pine ecosystems (Cooper 1960; Covington 1994; GAO 1999; Johnson 1996; Moore and others 1999; Steele 1994). Field observations on the Apache–Sitgreaves National Forest support research findings that our southwestern ponderosa pine—and most other low-elevation, dry forest types in the Interior West—has an ecological history of frequent low-intensity fire.

The very anatomy of ponderosa pine—thick bark; protected buds; and long, resinous needles forming a litter layer conducive to surface fires—suggests a species adapted to surviving fire. By contrast, lodgepole pine—with its serotinous cones—has a strategy for replacing itself after large fires that kill entire forest stands.

The patchy nature of ponderosa pine also suggests a species that responds to a pattern of small disturbances rather than to stand-scale or landscape-scale replacement events. Although great variation occurred historically in the size and distribution of these relatively small events, there is little evidence that stands of ponderosa pine on the Apache–Sitgreaves National Forest originated from a single widespread event like the Rodeo–Chediski Fire.

> The reductions in crown density and fuel loading needed to improve current conditions simply cannot be achieved without management intervention.

FMT: The Rodeo–Chediski Fire burned both tribal and Federal land, where management histories and strategies might have been quite different. Were there clear differences in fire severity across jurisdictions?

Beal: No. Mapped polygons of fire severity do not show a clear distinction in distribution or size of intensely burned areas on tribal and national forest lands. Fire severity was equally variable across jurisdictions, depending on variations in topography, fuel conditions, stage of the fire, and burning period.

If you look at the entire area burned by severity class, the percentages in each class do not differ significantly across jurisdictions. Rough calculations based on preliminary maps are reflected in the Apache–Sitgreaves National Forest's summary report on Rodeo–Chediski fire effects (USDA Forest Service 2002). They show about 28 percent in the high-severity class for national forest land and 32 percent for the entire fire area. Other classes show similar small differences, which are probably not statistically significant.

FMT: A postfire report by several environmental organizations (CBD and others 2002) suggests that the area of the Rodeo–Chediski Fire that is national forest land had been heavily logged in the 1990s, and that the fire's severity therefore shows the failure of active management. Is that correct?

Beal: Unfortunately, CBD and others (2002) confused the issue by comparing apples to oranges. The heavy regeneration cuts of the 1980s and early 1990s—including the ones listed by CBD and others (2002)—were designed to increase the representation of younger age classes under a land and resource management plan for the Apache–Sitgreaves National Forest that called for even-aged stand management. Adequate treatment of slash and other fuels resulting from timber harvest was always an objective, but landscape-level management for fuels reduction—let alone ecological restoration—was not yet on the radar screen. At the

Doug Beal is a silviculturist for the Apache–Sitgreaves National Forest, Springerville, AZ.

time, aggressive suppression action was still a satisfactory strategy for dealing with large fires.

Since then, our management prescriptions have changed. In 1996, an amendment to the forest's land and resource management plan shifted ponderosa pine management into an uneven-aged/thin-from-below regimen for northern goshawk habitat. The Forest Service's Cohesive Strategy in 2000 and the National Fire Plan then refocused our management on landscape-level fuels reduction, especially in or near the wildland/urban interface. The corresponding projects are just now [as of late 2002] emerging through the planning pipeline.

It seems rather misleading for CBD and others (2002) to characterize logging as all one thing—the liquidation of the largest trees in a forest. In reality, vegetation removal comes in a variety of shades and hues. It can accomplish a whole range of land management objectives, depending on what your purpose is.

We make no apology for our past management purposes and practices. CBD and others (2002) might disagree with them, but that does not change the fact that our timber management was, and still is, the execution of the congressional will for the public good. Our land and resource management plans are developed with full public engagement, including participation by the organizations that sponsored CBD and others (2002). Their disagreement with the outcome does not invalidate the lawful fulfillment of our commitments under the plan.

FMT: Can fire behavior on the Rodeo–Chediski Fire be correlated with certain treatment histories? For example, was the fire controlled in areas where treatments allowed firefighters to safely attack it?

Prevailing science tells us that the Rodeo–Chediski Fire was outside the historical range of variability for southwestern ponderosa pine ecosystems.

Beal: We correlated fire behavior with treatment histories in our fire effects summary report (USDA Forest Service 2002). The results suggest a picture that is far more complex than what CBD and others (2002) would have you believe.

Based on postfire systematic samples of treated versus untreated transects, we found benefits from every type of forest treatment studied except for precommercial thinning. Areas where fuel treatments, commercial timber harvest, and prescribed fire occurred within 15 years before the fire showed significantly less burning intensity than untreated areas. Treatments in the Hop Canyon area, for example, allowed suppression forces to hold the eastern flank of the fire and stop it from advancing into the town of Show Low.

FMT: In ponderosa pine ecosystems typical of the Southwest, thick grasses and forbs suppress tree seedling growth and, after curing later in the season, carry low-severity fires that keep many surviving seedlings from maturing into saplings. CBD and others (2002) allege that overgrazing disrupted the process, promoting the dense forest regeneration that contributed to the severity of the Rodeo–Chediski Fire. Is that correct?

Beal: It's true that overgrazing a century ago contributed to the irruption of trees in the numbers we have today. Other factors included our aggressive fire suppression policy and logging practices that triggered and released forest regeneration.

Such activities "built the West," and they were not necessarily wrong, given the context and knowledge of the time. Sure, knowing what we do now, we might have done things differently. But the mantra of CBD and others (2002) that a ban on logging and grazing would somehow magically undo the legacy of overstocking is far more shortsighted than the activities they denounce.

The reductions in crown density and fuel loading needed to improve current conditions simply cannot be achieved without management intervention. Ecological restoration does not necessarily mean that grazing must stop, so long as pastures are rested and the grazing rotated to allow for the necessary maintenance burns. Grazing can even be used as a tool for managing the vegetation in certain areas.

To ban all grazing, fire suppression, and logging just because these practices historically contributed to the problem makes no more sense than banning the use of a scalpel in the operating room simply because the patient has a stab wound. To prevent future Rodeo–Chediskis, we need to reduce crown density, increase canopy height, and diminish fuel loading. For that, we need the right management tools.

The sponsors of CBD and others (2002) profess the same goal of restoring our southwestern ponderosa pine ecosystems that we do. I believe that a sincere, meaning-

ful dialogue with them and anyone else who might be interested on the best way to use the tools we have to achieve our mutual goals would be far more productive than scoring political points by condemning past management practices.

Areas with prefire treatments such as timber harvest and prescribed fire showed significantly less burning intensity than untreated areas.

References

CBD (Center for Biological Diversity); Sierra Club; Southwest Forest Alliance. 2002. Prelude to catastrophe: Recent and historic land management within the area of the Rodeo–Chediski Fire.

Cooper, C.F. 1960. Changes in vegetation, structure, and growth of southwestern pine forests since White settlement. Ecological Monographs. 30(2): 129–164.

Covington, W.W. 1994. Implications for ponderosa pine/bunchgrass ecological systems. In Covington, W.W.; DeBano, L.F., tech. eds. Sustainable ecological systems: Implementing an ecological approach to land management. Gen. Tech. Rep. RM–247. Fort Collins, CO: USDA Forest Service, Rocky Mountain Research Station: 92–97.

GAO (General Accounting Office). 1999. Western national forests: A cohesive strategy is needed to address catastrophic wildfire threats. GAO/RCED–99–65. Washington, DC: GAO.

Johnson, M.A. 1996. Changed Southwest forests: Resource effects and management remedies. Presentation at conference: Forest Ecology Working Group, Society for American Foresters; 9–13 November; Albuquerque, NM.

Moore, M.M.; Covington, W.W.; Fule, P.Z. 1999. Reference conditions and ecological restoration: A southwestern ponderosa pine perspective. Ecological Applications. 9(4): 1266–1277.

Steele, R. 1994. The role of succession in forest health. In Sampson, R.N.; Adams, D.L., eds. Assessing forest ecosystem health in the inland West. New York: The Haworth Press, Inc.: 183–190.

USDA Forest Service. 2002. Rodeo–Chediski fire effects summary report. Springerville, AZ: Apache–Sitgreaves National Forest.

Websites on Fire*

Wildland Fire: Home of the Wildland Firefighter

This Website provides a forum for communication and information exchange in the wildland fire community. Opinions are expressed, issues are raised, and questions are answered—all with confidentiality ensured. FireChat, a new addition to the site, gives firefighters real-time chat space to "talk" to all users or just one person. Even firefighter family members have a special area for conversation. The News Page helps keeps firefighters aware of current events and information using standard search terms. Website visitors can also read what firefighters have to say about fire-related books and take a look at associations, training, and equipment recommended by firefighters. Links to relevant sites—Federal, State, world, weather, and aviation—are extensive and current.

Found at ***http://www.wildlandfire.com***

* Occasionally, *Fire Management Today* briefly describes Websites brought to our attention by the wildland fire community. Readers should not construe the description of these sites as in any way exhaustive or as an official endorsement by the USDA Forest Service. To have a Website described, contact the managing editor, Hutch Brown, at USDA Forest Service, Office of the Chief, Yates Building, 4th Floor Northwest, 201 14th Street, SW, Washington, DC 20024, 202-205-0878 (tel.), 202-205-1765 (fax), hutchbrown@fs.fed.us (e-mail).

The 2002 House River Fire

Cordy Tymstra, Bruce MacGregor, and Bruce Mayer

The House River Fire raged out of control for almost a month, from May 17 to June 7, 2002, consuming about 613,000 acres (248,000 ha). As the second largest wildfire to hit Alberta, Canada, since 1961, the House River Fire influenced how large fires would subsequently be managed in the Province.

Driven by strong southeast winds and low relative humidity, the House River Fire was a classic spring boreal fire.

The Weather

For almost a year before the fire, Cold Lake, Alberta, suffered from drought. The area received only 56 percent of the 30-year average precipitation. The forecasted Drought Codes* (300 to 424) for April 1 suggested that Alberta was in for a bad fire season.

Spring wind-driven fires in the boreal forest pose unique challenges for fire managers. Little or no nighttime recovery usually results in active burning throughout the evening. Frozen lakes limit the use of amphibious air tankers, and the lack of "green-up" increases the potential for extreme fire behavior, particularly in mixed-wood stands. High crowning potential also occurs during spring, when needle moisture content is low.

The House River Fire racing up a hill near Base Lake, Alberta. Photo: Shawn Milne, Department of Sustainable Resource Development, Fox Creek, Alberta, Canada, 2002.

Cordy Tymstra is the fire science supervisor, Forest Protection Division; Bruce MacGregor is the wildfire manager, Lac La Biche Wildfire Management Area; and Bruce Mayer is the consultation team leader, Policy and Planning, Department of Sustainable Resource Development, Edmonton, Alberta, Canada.

* Drought Code is one of the fuel moisture code outputs from the Fire Weather Index subsystem of the Canadian Forest Fire Danger Rating System.

Due to the early spring fire hazard, Alberta's Department of Sustainable Resource Development, for the third consecutive year, declared an official start for the fire season 1 month early, on March 1.

Fire Behavior

When the House River Fire was reported at 3:50 p.m. on May 18, 2002, the Department of Sustainable Resource Development immediately dispatched air tankers. By 4:15 p.m., the fire's intensity had exceeded the capability of the initial-attack resources.

The House River Fire was a classic boreal fire driven by spring winds. When the gusty southeast winds arrived at noon on May 18, the fire blew up. The winds fanned the blaze through the night and into the third day. By then, the House River Fire had traveled 43 miles (70 km) and burned about 148,000 acres (60,000 ha).

The enormity of the fire and its long, narrow shape (fig. 1) challenged efforts to construct control lines along the perimeter, and to communicate effectively. An area command structure was therefore established using four incident command teams aligned geographically. Incident command teams were located on the north and south perimeters and east of the fire, and the hamlet of Conklin hosted a community protection team.

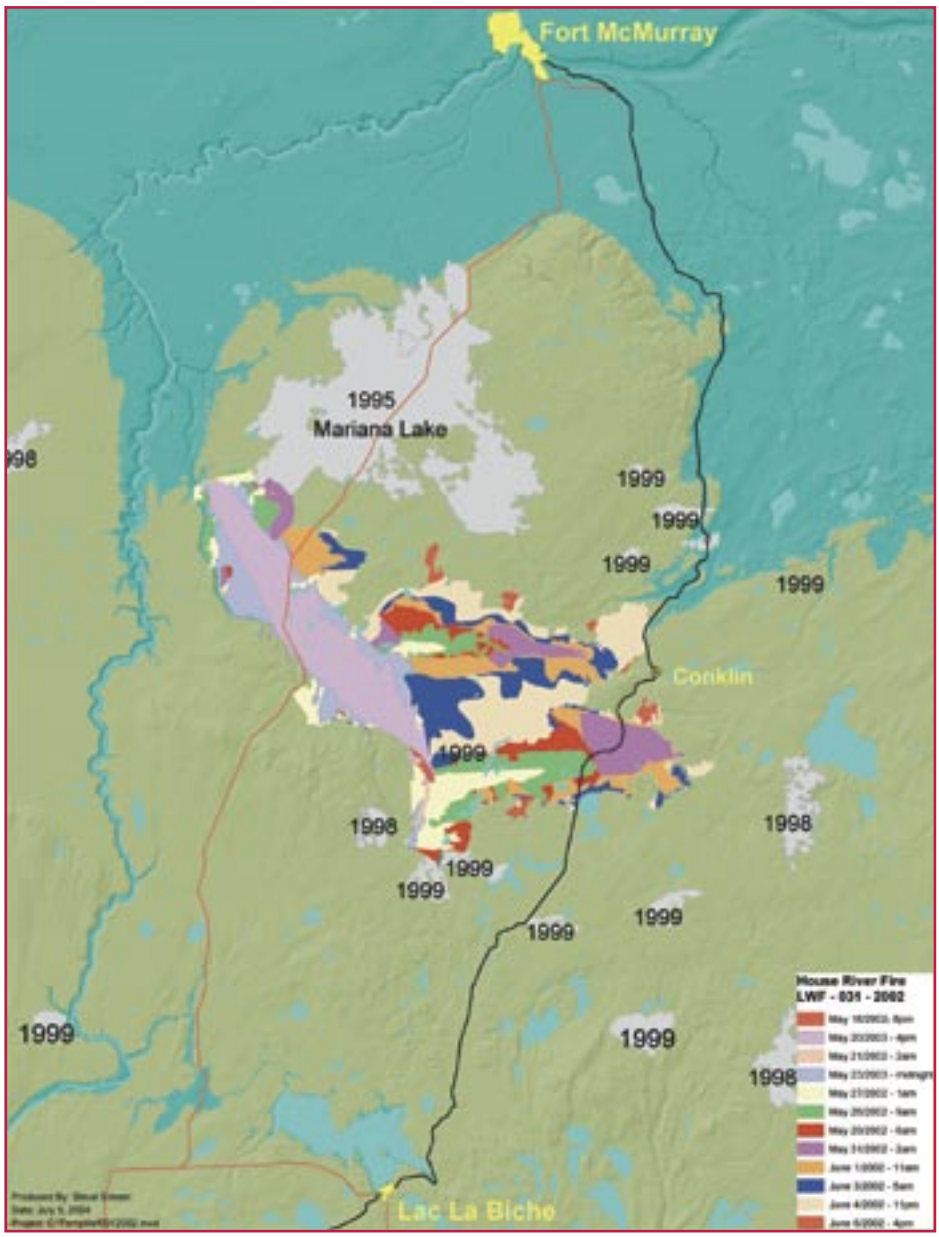

Figure 1—*Origin and daily progression of the House River Fire. Wind-driven fire runs, typical of Alberta's springtime boreal fires, account for the long, narrow shapes. Illustration: Department of Sustainable Resource Development, Edmonton, Alberta, Canada, 2004.*

Suppression efforts included the aerial ignition of strips along the flank of the fire (fig. 2). Five aerial ignition specialists worked on the fire—a record number. They conducted extensive burnout operations utilizing linear disturbances on the landscape, such as seismic lines.

Despite shifting winds, both direct and indirect fire suppression efforts were succeeding. Then, on May 28, a strong west wind began to blow. The regional municipality of Wood Buffalo declared a state of emergency and evacuated the community of Conklin.

Community Protection

Firefighting forces worked hard to protect Conklin. Dozers built control lines west and south of Conklin, applied backfires, and used sprinklers to protect structures. The fire command organization worked in collaboration with the regional municipality of Wood Buffalo to manage the efforts of multiple agencies, government departments, and industry partners to meet the fire's threat. Good coordination helped to safely evacuate Conklin residents and protect their property.

> The House River Fire renewed emphasis on fire prevention, education, and community relations.

Although the Alberta Department of Sustainable Resource Development is responsible for suppressing wildfires within its forest protection area, the regional municipality of Wood Buffalo is charged with protecting structures in Conklin. Because authorities overlapped, a unified command was established in Conklin; and, for the first time, the incident command team included a wildland/urban interface coordinator.

The House River Fire prompted the first springtime boreal forest closings ever issued in Alberta. Highway closures also occurred. The fire command organization issued permits to employees of forestry, oil, and gas industries traveling within the closed areas. To facilitate communication, an industry liaison was added to the fire command organization. The new position was so effective that incident command teams on Alberta's large fires now routinely have one.

Lessons Learned

The successful evacuation and protection of the community of Conklin during the House River Fire were largely due to lessons learned after the 2001 Chisholm Fire, which burned about 287,000 acres (116,000 ha) and destroyed 10 homes. An independent review committee

identified the need to improve planning and communications between agencies, strengthen community protection, and enhance strategies to reduce the occurrence and impact of large fires.

With each large fire, the Alberta Department of Sustainable Resource Development has learned that effective communication with clients, partners, stakeholders, and the public is essential. Adjustments and modifications to improve communication and use innovative communication tactics are continuously made. On large complex fires, it is important to delineate responsibilities clearly—all partners need to understand their respective roles and responsibilities.

Another important lesson was the value of establishing a unified command center. The center in Conklin helped coordinate the shared responsibilities for community protection. A unified command allows urban and rural fire protection resources to work together toward a common goal. Establishing a center for emergency operations is also an important communication link for exchanging information between stakeholders and for identifying any issues requiring immediate resolution.

Incident command teams on the House River Fire utilized a beta version of *Prometheus*, a spatially explicit wildland fire growth simulation model designed to work in Canadian fuel complexes. The "what-if" scenarios produced by *Prometheus* helped firefighters assess the potential threat to structures and other values and provided support for aerial ignition specialists. Based on the House River Fire experience, the model received many enhancements and changes.

What's Next?

The House River Fire cost approximately $49.3 million, the most in Alberta's history. About $343 million worth of merchantable timber burned.

Because large fires are so costly, fire managers use financial and standard operating procedure audits to control costs and innovative technologies to provide better decision support. Incorporating FireSmart* practices and principles within communities in cooperation with community stakeholders has also become a strategic priority for Alberta's Department of Sustainable Resource Development.

The Department is striving to find better ways to manage large, complex wildfires effectively and efficiently. The 2002 House River Fire challenged managers and provided an opportunity to implement innovative ways to reduce fire damage. ■

* FireSmart is the Canadian equivalent of Firewise. For more on FireSmart, see http://www.partnersinprotection.ab.ca/spot/news.shtml.

Figure 2—*A 9-mile (14-km) line on the southeast flank of the House River Fire near Logon River was ignited by aerial ignition specialists. The burnout operation took advantage of an existing linear disturbance from a seismic line created by Alberta's oil and gas industry. Photo: Shawn Milne, forest officer, Department of Sustainable Resource Development, Fox Creek, Alberta, Canada, 2002.*

Hayman Fire Impacts

Russell T. Graham, Mark A. Finney, Jack Cohen, Peter R. Robichaud, William Romme, and Brian Kent

Hayman Fire Impacts*

The Hayman Fire near Denver, CO (fig. 1), was the largest in Colorado history. First reported on June 8, 2002, the fire did not stop its destructive march until 20 days later. Fuel conditions, coupled with dry and windy weather, produced the ideal wildland fire medium. Ecological, social, and economic impacts were colossal and will haunt the local community for years, perhaps centuries.

Perfect Firestorm Conditions

Since 1998, Colorado had been experiencing below-normal precipitation and unseasonably dry air. The predominantly ponderosa pine and Douglas-fir forests were becoming drier with each passing season. When the spring of 2002 arrived, fuel moisture conditions were drier than any in the previous 30 years. The moisture content of large dead logs and stems along the Front Range was less than 10 percent.

Fire exclusion, forest succession, and vegetation development all contributed to dense stands of ponderosa pine and Douglas-fir. For thousands of years, a mix of nonlethal surface fires and lethal, stand-replacing fires had burned at approximately 50-year intervals. But for the previous hundred years, no major fire had occurred in the area, and forest densities had dramatically increased.

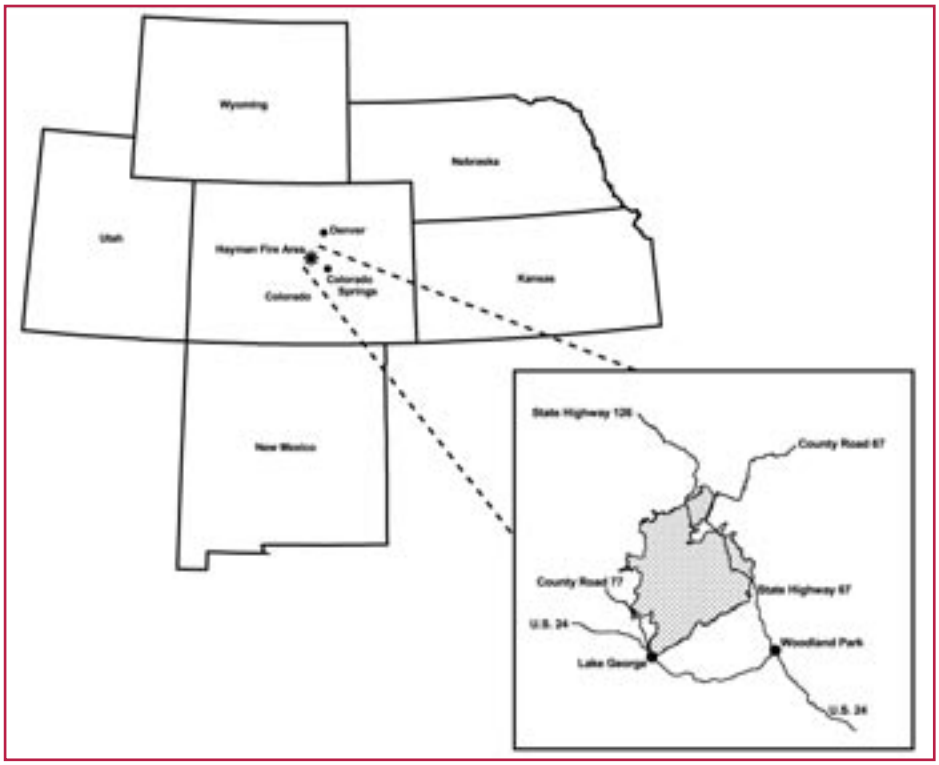

Figure 1—*On June 8, 2002, the Hayman Fire ignited just south of Tarryall Creek and County Highway 77 near Tappan Mountain on the Front Range of the Rocky Mountains between Denver and Colorado Springs, CO. It ultimately affected some 138,000 acres (46,000 ha), making it the largest fire in Colorado history. Illustration: USDA Forest Service, Rocky Mountain Research Station, Ft. Collins, CO, 2002.*

On June 8, when the Hayman Fire was first reported, the air mass over Colorado was extremely dry. An upper level low pressure system centered over eastern Washington brought sustained southwest winds exceeding 15 miles (24 km) per hour, with gusts of up to 30 miles (48 km) per hour. On the following day, with the relative humidity hovering at about 5 to 8 percent, windspeeds increased to 51 miles (82 km) per hour, forcing the fire to the northeast.

Fuels were generally continuous, both horizontally and vertically, for at least 10 miles (16 km) downwind from the point of ignition, with little variation in structure and composition. Surface fuels consisted of ponderosa pine duff and needle litter, short grasses, and occasional shrub patches, which were easily ignited by blowing embers (fig. 2). Crowns of ponderosa pine, Douglas-fir, and blue spruce were low, helping the fire move from the surface into the canopy.

After the Hayman Fire was reported, an aggressive initial attack involv-

Russ Graham is a research forester and Peter Rochichaud is a research engineer for the USDA Forest Service's Rocky Mountain Research Station (RMRS), Forestry Sciences Laboratory Moscow, ID; Mark Finney is a research physical forester and Jack Cohen is a research physical scientist for the RMRS's Fire Sciences Laboratory, Missoula, MT; Brian Kent is a research forester for the RMRS, Fort Collins, CO; and William Romme is a professor for the Department of Forest, Rangeland, and Watershed Stewardship, Colorado State University, Fort Collins, CO.

* The article is based on technical reports by the authors (Graham 2003a, 2003b). For copies of the reports, visit http://www.fs.fed.us/rm/main/pubs/order.html.

Figure 2—*The fuels downwind from the ignition point were continuous, consisting of trees with low crowns, shrubs, and a deep layer of needles on the forest floor. Photo: Charles McHugh, USDA Forest Service, Fire Sciences Laboratory, Missoula, MT, 2002.*

ing air tankers, helicopters, engines, and ground crews failed to subdue the flames. Within hours, torching trees and prolific spotting advanced the fire to the northeast, allowing it to burn several hundred acres. On the morning of June 9, the fire was estimated at 1,000 to 1,200 acres (400–490 ha).

Fire Behavior

The combination of fuels, weather, and topography positioned the fire for a major run on June 9. In a single day, the fire traveled 16 to 19 miles (26–31 km) along the South Platte River, burning some 60,000 acres (24,000 ha). The fire burned with extreme intensity, accompanied by long runs through tree crowns and spotting a mile (1.6 km) or more ahead of the fire front. Fire spread rates averaged more than 2 miles (3.2 km) per hour, with pryocumulus clouds developing to an estimated 21,000 feet (6,400 m) (fig. 3).

On June 9, the Hayman Fire, burning with extreme intensity along a broad front, overwhelmed most of the fuel treatments, prescribed burns, and previous wildfire sites that existed within the final perimeter. The majority of fuels burned were similar in age, composition, and structure. These uniform conditions facilitated rapid fire growth, which in turn limited the effectiveness of isolated forest treatment units in affecting fire behavior.

The Hayman Fire was perhaps 20,000 acres (8,000 ha) when it

Figure 3—*A day after ignition, pyrocumulus clouds tower above the Hayman Fire as high winds, supported by low humidity, push the fire out of control. Photo: Mark Finney, USDA Forest Service, Fire Sciences Laboratory, Missoula, MT, 2002.*

The Hayman Fire was the largest and most expensive fire in Colorado history.

encountered Cheesman Reservoir and the adjacent Schoonover Fire site, which forced it to fork (fig. 4). Burning as a crown fire, the eastern head stopped when it encountered fuel conditions created by the Polhemus prescribed burn of October 2001 (fig. 5). Similarly, when the fire was intensely burning on June 17, it was prevented from becoming a crown fire along a 2-mile (3-km) front when it encountered fuel conditions created by the 1998 Big Turkey Fire and adjacent prescribed fires in 1990 and 1995 (fig. 4).

On the afternoon of June 10, the high winds decreased and the relative humidity climbed above 10 percent, a weather pattern that persisted for several days. During this period, the fire advanced mostly to the south and several miles to the east. Surface fire predominated, although torching and some crown fire occurred along slopes and in drainages. Under the moderate wind and humidity conditions, recent prescribed burns lowered burn severity more than older burns.

On June 17, low humidity returned, accompanied by high west and northwest winds. Fire intensity increased along the eastern flank (fig. 4), pushing the fire eastward for 4 to 6 miles (6–10 km) until monsoon conditions arrived on June 18. Ten days later, firefighters finally contained the Hayman Fire.

Ecological Effects and Rehabilitation

The record-breaking Hayman Fire affected 138,000 acres (46,000 ha),

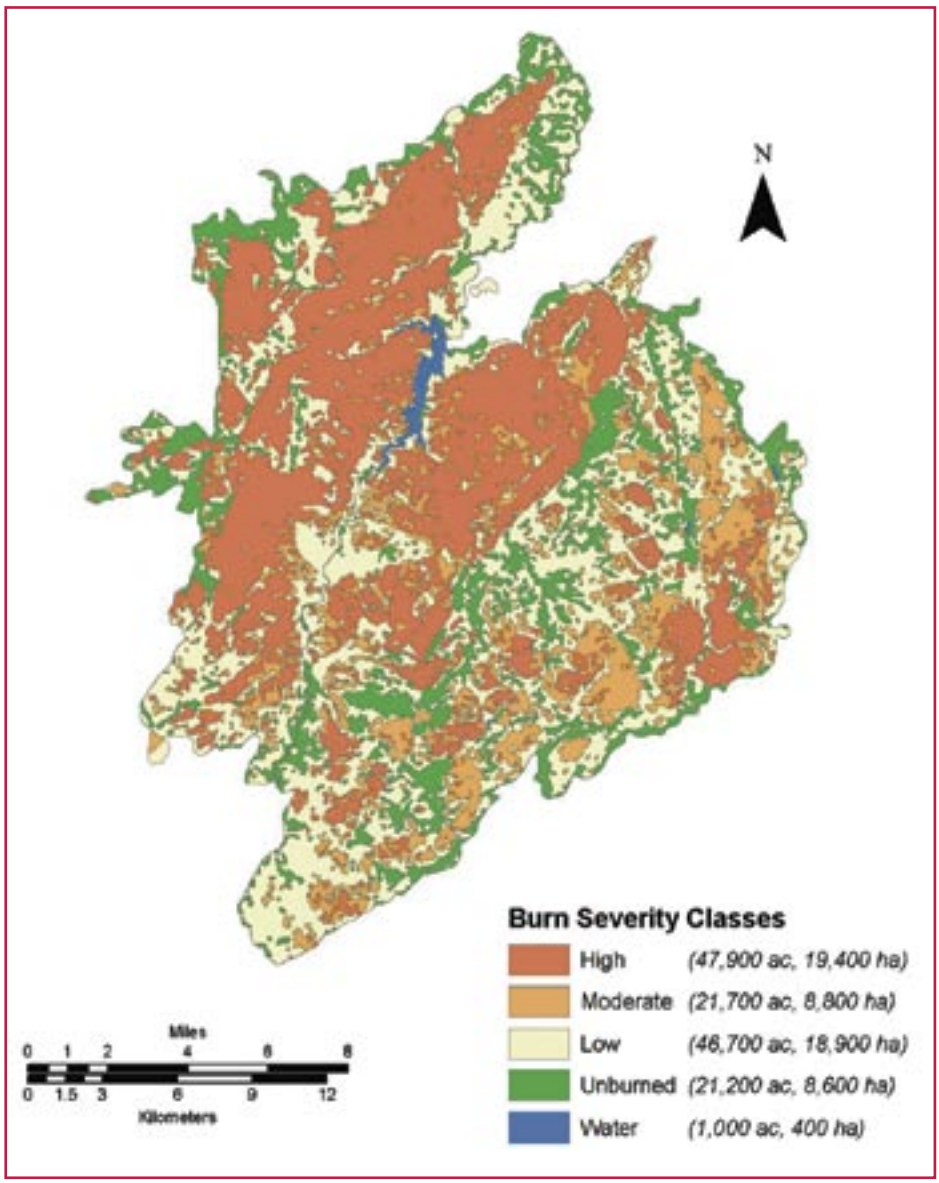

Figure 4—*Hayman Fire perimeter. The Cheesman Reservoir (top center) and the relatively recent Schoonover Fire site (the unburned area northeast of Cheesman) caused the Hayman Fire to form two fronts. The eastern front was stopped by the relatively recent Polhemus prescribed fire site (to the lower left of the compass point). The 1998 Big Turkey Fire and adjacent prescribed fires in 1990 and 1995 (the green patches southeast of the eastern front) also lowered fire severity. Illustration: USDA Forest Service, Rocky Mountain Research Station, Ft. Collins, CO, 2002.*

including 47,900 acres (16,000 ha) that were severely burned (fig. 4). Areas where the surface soil organic layers were consumed might not return to prefire conditions for decades or perhaps centuries. In addition, where the soil surface was severely burned, hydrophobic layers might persist for years.

Postfire rehabilitation efforts were designed to reduce surface runoff and soil erosion during peak flows. Treatments were applied as soon as fire suppression activities allowed, including soil scarification, grass seeding, aerial and ground-based hydromulching, and aerial dry mulching. These measures were designed to prevent or reduce the projected sediment load expected for the Cheesman and Strontial Springs Reservoirs and the South Platte River.

Weather and fuel conditions came together to promote extreme fire behavior.

Where preburn vegetation was dominated by aspen, cottonwood, and other sprouting species, a rapid return to prefire conditions is expected. Areas with low to moderate burn severity that are dominated by ponderosa pine and Douglas-fir should also recover within the next few years. However, large patches of severely burned ponderosa pine and Douglas-fir will not rapidly recover because the fire damaged seed sources. Natural reforestation in these areas might take centuries.

The speed at which slopes and riparian vegetation recover will determine how quickly aquatic environments improve. The recovery of aquatic systems will depend on their connection to unburned or aquatically diverse habitats, which could provide the aquatic plants and animals needed for recolonizing.

Some opportunistic species, such as woodpeckers, will benefit from new habitats created from the fire. Although severely burned tree crowns will provide habitat for new species, species that require mature conifer forests will find their habitat diminished.

Throughout the area of the Hayman Fire, nonnative invasive species are a serious threat. Species such as hawkweed, spotted knapweed, and cheatgrass can adversely affect nutrient cycling, hydrologic processes, native plant abundance, and fire regimes. In the first 5 years after the fire, riparian areas will likely suffer the most from invasive species, and rehabilitation activities might

Figure 5—*Border of the Polhemus prescribed burn (October 2001) and the Hayman Fire. The Hayman Fire moved as an intense surface fire and crown fire up the slope from the southwest (lower right to upper left) but did not burn into the adjacent Polhemus prescribed fire area (top center). Photo: Karen Wattenmaker, USDA Forest Service, National Interagency Fire Center, Boise, ID, 2002.*

inadvertently facilitate their spread. Unless controlled, nonnative plants might persist in riparian areas, open-canopy areas, and along roads and trails for 50 to 100 years following the fire.

Social and Economic Impacts

Social and economic effects of a large fire like Hayman are complex and far reaching, especially in the wildland/urban interface. Those alive during the Hayman Fire will probably not see the total recovery of the Hayman burn area in their lifetimes. People who previously recreated in the burn area will be forced to look elsewhere, and local economies will suffer. Businesses dependent on pre-fire resources will possibly lose their clientele.

The fire stripped many people of their homes—600 structures burned. Real property losses totaled $24 million, total insured private property losses are estimated at $39 million, and uninsured losses are estimated at $5 million. The Hayman Fire destroyed 132 out of the 794 homes (17 percent) within its final perimeter. Homes were destroyed where the fire burned severely as well as where it was less severe. Their fate likely depended on building characteristics in relation to fuel characteristics within 30 to 60 yards (27–55 m) (fig. 6).

In addition to real property losses, the fire caused $880,000 in damage to transmission lines and $37 million in damage associated with water storage loss. About $34 million worth of timber was destroyed. Concessionaires of developed recreation sites estimated their revenue loss for 2002 at $382,000.

On a cost-per-acre basis, the fire was not that expensive (about $275 per acre). But because of its size, the Forest Service spent $38 million in suppressing it—more than three times the average annual suppression expenditure for all of the Forest Service's five-State Rocky Mountain Region from 1992 to 2001. Colorado and other Federal agencies spent an additional $6 million on suppression and related activities. Rehabilitation expenditures are expected to cost another $74 million.

> Hayman destroyed so much habitat for a threatened butterfly—the Pawnee montane skipper—that its future is uncertain.

The Hayman Fire had a profound impact, both locally and nationally. The more we can learn from this fire, the more we can use it to inform future debates about forest and fire management strategies. For more information, visit http://www.fs.fed.us/rm/main/fire_res/fire_pubs.html.

References

Graham, R.T., tech. ed. 2003a. Hayman Fire case study. Gen. Tech. Rep. RMRS–GTR–114. Ogden, UT: USDA Forest Service, Rocky Mountain Research Station.

Graham, R.T., tech. ed. 2003b. Hayman Fire case study: Summary. Gen. Tech. Rep. RMRS–GTR–115. Ogden, UT: USDA Forest Service, Rocky Mountain Research Station. ■

Figure 6—*Surviving home on the Hayman Fire where fire severity was low. Home survival is expected if fire severity is low and surrounding fuels are sufficiently controlled. Photo: Jack Cohen, USDA Forest Service, Fire Sciences Laboratory, Missoula, MT, 2002.*

Forest Fire

Larry Scott

Editor's note: *This fictional piece captures the author's mood following the 2002 Big Elk Fire, part of which he witnessed from his home near Colorado's Roosevelt National Forest. The setting is in nearby Rocky Mountain National Park, not far from Estes Park, CO.*

To anyone other than a park ranger, the orange sun would have been a moment of spectacular beauty as it rested on the spiny north shoulder of Mount Zebulon. Each evening from his steel fire tower he had watched with reverence as it slipped behind the far edge of the Mummy Mountain range. Those moments of golden light had always been a quiet benediction to the life that was his and the occupation he had chosen.

But not tonight.

Before him, in a death shroud of black embers and sputtering charred logs, lay what remained of his stewardship. In the mush of forest pine needles still soaked with retardant chemicals was the edge of the fireline where the holocaust had made its final death leap. Beyond, to the west, still venting small gasps of steam, lay the vale where, only days before, he had watched a family of deer and a single elk graze quietly across the summer meadow grass. What had been a grandmother's variegated quilt of grass and flowers now spread in a dense black carpet of destruction extending to the clogged stream that circumscribed the base of the mountain.

Fitfully, the brook attempted to regain its ancient role as sculptor of the universe as it pushed the detritus of the fire into what had been a basin of crystal water at the far edge of the meadow. Tomorrow, from the lake's depth the Rainbows would float to the top, rimming its shores with their cadavers.

There was no joy in this sunset for the park ranger.

He stood silently trying not to draw into his lungs the stench of the last 24 hours. The sun fell behind the mountain and darkness hurried into the crevasses and shadows around him. There was a stirring, and from a short distance behind him crept a small, darkly furred animal. The marmot raised itself and with the ranger stared into the sadness that yesterday was their home.

The historic Eightmile Lookout on the San Juan National Forest, CO, was used until the 1970s. Photo: Mark Roper, USDA Forest Service, San Juan–Rio Grande National Forest, Pagosa Ranger District, Pagosa Springs, CO, 2002.

Larry Scott has worked as a banker and an attorney. He lives in Loveland, CO.

Washington's "Awful Conflagration"—The Yacolt Fire of 1902

Rick McClure

The late 19th and early 20th centuries brought settlers and a perpetual smoky haze to Washington's southwestern foothills. Settlers normally took the smoke from their homestead-clearing fires as "a sign of progress" (Holbrook 1945), but the haze was thicker than normal during the hot and dry summer of 1902. In August and September, more than 80 separate wildfires burned through the region, ultimately consuming some 700,000 acres (283,000 ha) of timberland.

The largest was the Yacolt Fire. USDA Forest Service records indicate that a strong southeast wind on September 11 drove one or more abandoned slash fires near Carson and Stevenson, WA, into the adjacent forests. The resulting crown fire roared westward, reaching the town of Yacolt, about 30 miles (48 km) away (fig. 1). The town barely escaped incineration. From there, the firestorm shifted north, merging with another fire that had swept down the Lewis River.

Both fires combined covered 350 square miles (900 km^2) in 3 days, leaving devastation in their wake. When finally extinguished by fall rains, the Yacolt Fire had burned 238,920 acres (96,685 ha) in Clark, Skamania, and Cowlitz Counties. It remains Washington's largest recorded wildfire.

Rick McClure is the heritage program manager for the USDA Forest Service, Gifford Pinchot and Mt. Hood National Forests, Vancouver, WA.

Since the 1950s, fire frequency in the old Yacolt Burn has markedly declined, owing to reforestation and advances in fire protection.

Hazy Origins

At the time of the Yacolt Fire, Federal forest lands in the area were part of the Mount Rainier Forest Reserve. Created by executive order in 1897, the Reserve extended from Mount Rainier south along the Cascade Range to the Columbia River. It was administered by the General Land Office in the U.S. Department of the Interior. Tacoma politician Dave Sheller served as superintendent of the three forest reserves in Washington.

In 1902, Sheller hired three forest rangers for field administration of the Mount Rainier Forest Reserve (McClure and Mack 1999). Together, these men served as the sole protective force for more than 2 million acres (800,000 ha), including the area that is now the Gifford Pinchot National Forest. Horace Wetherell, a homesteader living near Carson in Skamania County, WA, was the ranger assigned to the entire southern half of the reserve. Wetherell was the sole agency witness to events surrounding the origin of the Yacolt Fire. His account, told decades later (Shepeard 1938), is the closest to an official government record of the fire that exists.

According to Wetherell, the fire was started by Monroe Vallett, who was burning slash east of Stevenson. The slash fire burned out of control,

Figure 1—*The town of Yacolt following the great fire of 1902. Snags at the edge of town mark the western boundary of the "awful conflagration." Photo: Weyerhaeuser Company.*

spreading through the timber to the top of nearby Stevenson Ridge, where the east winds blowing down the Columbia River Gorge drove the blaze west. Neither Vallett nor Wetherell took action to stop the fire. Wetherell had only recently been reprimanded by Superintendent Sheller for spending Government money to hire men to fight a small local fire, and he wanted no further trouble.

Vallett was eventually arrested and tried in Walla Walla, WA, but never convicted. According to Wetherell (Shepeard 1938), Vallett "possessed a very unenviable reputation about the community." Government witnesses refused to testify for fear of reprisal.

Other rumors, stories, and theories abound about the origin of the Yacolt Fire. A Weyerhaeuser Corporation history (Jones 1974) asserts that the fire began either in the Washougal River Valley or somewhere on the Lewis River. The Weyerhaeuser account suggests that the fire originated from loggers burning slash, farmers clearing stumps, or fishermen leaving campfires unattended.

Another source indicates a slash fire origin near Yacolt, and yet another attributes the Yacolt Fire to embers drifting across the Columbia River from a fire at Bridal Veil, OR (Stearns 1960). By one account, a small fire smoldered unnoticed for more than a month in the Silver Star Mountain area until fanned by strong east winds into the Yacolt Fire. In all probability, there were multiple points of ignition—several fires moving at once and in slightly different directions.

"Dark Days" and Devastation

The fire so darkened skies over southwestern Washington that many believed a volcano had erupted—either Mount St. Helens or Mt. Hood. Chickens roosted at midday, and people had to light their lamps at noon. A steamer on the Columbia River was compelled to use searchlights for navigation at 11 a.m. (Morris 1934). Newspaper headlines cried that smoke had turned "midday into blackest night" (fig. 2). So-called "dark days" occurred as far north as Seattle, WA, and as far west as Astoria, OR. Ridgefield, WA, reported total darkness at 3:00 p.m. on September 17, 6 days after the fire had started.

12, September 1902

THE SEATTLE STAR

Lives Lost in Awful Forest Conflagration

All Western Washington and Oregon Under Pall of Smoke From Far Reaching Flames

12, September 1902

THE MORNING OLYMPIAN

Smoke of Forest Fires Turn Midday into Blackest Night

Dense Volume of Smoke, Miles in height hangs over the northwest—forest fires in neighboring counties and in the cascades the cause of it—fires are still destroying timber of great Value —end not in sight.

12, September 1902

THE MORNING OREGONIAN

Run it its Wake

Fire ravages wide stretch of country.

LOSSES IN THE THOUSANDS

Farmers fight to save their burning homes.

Many Flee to save lives

Figure 2—*Headlines from newspapers announcing the Yacolt Fire.*

U.S. troops were dispatched to help protect property near Vancouver, but attempts to fight the fire were usually minimal—most people simply fled. The terror in Yacolt was typical. "The fire tore down the hill and paint began to blister on the fifteen buildings that comprised Yacolt," reported Holbrook (1945). "Some of the elder folk looked at the terrifying spectacle and said it was the end of the world, sure enough. The entire population went to a near-by creek and stayed there all night. Next morning they found Yacolt blistered here and there, but intact. The main fire had stopped less than half a mile from the settlement and had been hot enough to make paint run from that distance."

The official death toll from the fire stands at 38 (Holbrook 1945). Several early newspaper accounts and later reminiscences describe the harrowing escapes of survivors. At least 146 families lost their homes to the fire, and many more lost barns and livestock. Schools and churches were destroyed,

as were mining and logging camps within the Washougal River drainage. The fire burned an estimated 12 billion board feet of Douglas-fir, western hemlock, and western redcedar.

At the same time, fires burned throughout forests east of Portland, OR, and in the vicinity of Gresham, OR; Damascus, OR; Orient, WA; Fairview, WA; and Troutdale, OR (Morris 1934). Other fires burned in the western Columbia River Gorge, the largest at Bridal Veil, OR, where it destroyed a mill complex and many homes. Other devastating fires were raging in the Oregon Coast Range, Willamette Valley, Umpqua River Valley, and the headwaters of the Rogue River. Fires also burned to the north in the Washington Cascades and on the Olympic Peninsula.

Figure 3—*Douglas-fir reproduction on the Yacolt Burn. Photo: Forest Service Photograph Collection, Beltsville, MD (1926 or 1927; 215522)*

A Call to Action

The Yacolt Fire spurred governments to take wildland fire protection and prevention more seriously. In 1903, the Washington State legislature appointed the first State fire warden. In 1905, the legislature established authorities for fire prevention and suppression on State and private lands.

In 1902, the Federal Government had spent a total of $2,036 fighting 48 wildfires on forest reserves throughout the West (USDI 1904); the following year, it was twice as much. Additional rangers were hired to patrol the forest reserves, which became the national forests in 1907. Forest supervisors compiled monthly reports on fire frequency and cause, but not until the Big Blowup of 1910 did the Forest Service begin to develop a highly specialized fire suppression organization.

The Forest Service was concerned about reburns in the standing dead timber left by the Yacolt Fire (fig. 3). The burned area was so vast that the Columbia National Forest (today's Gifford Pinchot National Forest) was often jokingly referred to as the "Columbia National Burn." In a special fire report, Forest Supervisor H.O. Stabler (1910) warned of great fire hazards in the Yacolt Burn, especially with so much slash burning still going on in the region. He called for creating firebreaks throughout the burned area.

Stabler's fears were borne out: From 1910 to 1924, the Yacolt Burn experienced 16 separate reburns. The largest, in 1919, covered 26,800 acres (10,800 ha). Still larger fires followed, including the Rock Creek Fire of 1927 (48,000 acres [19,000 ha]) (fig. 4) and the devastating Dole Fire of 1929 (208,000 acres [84,000 ha]). The Dole Fire destroyed most of the young forest that had grown up in the area burned in 1902. Many homes were also lost.

Figure 4—*The 1927 Rock Creek Fire, one of the largest Yacolt reburns. The fire is reaching the edge of the Wind River Nursery. Photo: USDA Forest Service.*

From 1910 to 1930, the first fire lookouts were built on mountaintops within the Yacolt Burn. In the 1930s, the Forest Service finally got sufficient manpower for fire protection through the Civilian Conservation Corps (CCC), one of President Franklin D. Roosevelt's New Deal programs. Several CCC camps were established in the Yacolt Burn for conservation work under Forest Service supervision. From 1933 to 1941, thousands of

"CCC boys" were stationed in the area for fire protection and reforestation (McClure and Mack 1999) (fig. 5).

The last big Yacolt reburn was in 1952. Spread by 60-mile-an-hour (100-km/h) east winds, the fire torched 15,000 acres (6,100 ha) (Felt 1977). As a result, the Washington State Division of Forestry began the Yacolt Burn Rehabilitation Project in 1955. The project included snag felling, construction of access roads, and large-scale reforestation on some 110,000 acres (45,000 ha) of State and private lands in the burn. The Forest Service followed suit with reforestation projects in the 1960s and 1970s.

Since the 1950s, fire frequency in the old Yacolt Burn has markedly declined, owing to reforestation and advances in fire protection, including aerial surveillance, satellite imagery, and sophisticated communications. The few small fires of recent years, virtually all human caused, have been quickly contained.

Looking Back

Three years prior to the Yacolt Fire, Fred Plummer of the U.S. Department of the Interior undertook the first comprehensive assessment of the Mount Rainier Forest Reserve. In his final report, Plummer (1900) summarized the potential causes of fire as "ignorance, carelessness, and lightning," including "[s]ettlers [who] start fires for the purpose of clearing the land for cultivation."

Plummer's words seem prophetic. Most early-day settlers viewed burning as an ancient prerogative, even after legal restrictions were imposed by State and county governments. Prohibitions and season closures were rarely enforced.

All that changed within a few short years. With the advent of the Forest Service in 1905, forest officers began to take their orders from Gifford Pinchot, the first Forest Service Chief. Pinchot (1947) urged "utmost tact and vigilance" in dealing with settlers accustomed to using fire to clear land, but he was clear. "Settlers should be shown the injury to their own interests, as well as to the public, which results from forest fires," he wrote. "…a man who builds a fire and leaves it before it is completely out might go to jail for a year, or pay a thousand dollar fine, or both."

It was a new no-nonsense approach to fire control—a big change from the policies of the past.

References

Felt, M.E. 1977. Yacolt! The forest that would not die. Olympia, WA: Washington State Department of Natural Resources.

Holbrook, S.H. 1945. Burning an empire: The story of American forest fires. New York, NY: The MacMillan Company.

Jones, A. 1974. From Jamestown to Coffin Rock: A history of Weyerhaeuser operations in southwest Washington. Tacoma, WA: The Weyerhaeuser Corporation.

McClure, R.; Mack, C. 1999. "For the greatest good"—Early history of Gifford Pinchot National Forest. Seattle, WA: Northwest Interpretive Association.

Morris, W.G. 1934. Forest fires in western Oregon and western Washington. Oregon Historical Quarterly. 35: 313–339.

Pinchot, G. 1947. Breaking new ground. Seattle, WA: University of Washington Press.

Plummer, F.G. 1900. Mount Rainier Reserve, Washington. 21st annual report, U.S. Geological Survey. Washington, DC.

Shepeard, R.B. 1938. History notes on Wind River District. Memorandum to forest supervisor. January 24. Vancouver, WA.

Stabler, H.O. 1910. Special fire report, Columbia National Forest. Report to district forester, USDA Forest Service, District Six, Portland, OR. 5 November. Unpublished report on file, Gifford Pinchot National Forest, Vancouver, WA.

Stearns, G.V. 1960. Personal reminiscences of the fire of 1902. Clark County Historical Quarterly: 63–66.

USDI (U.S. Department of the Interior). 1904. Report of the Secretary of the Interior for the fiscal year ended June 30, 1904. Washington, DC: Government Printing Office. ■

Figure 5—*Civilian Conservation Corps crew planting trees in the Yacolt Burn. Photo: USDA Forest Service.*

"Transition": What Does the Word Mean?

Steve Munson and Chad Fisher

The 2002 Thirtymile Accident Prevention Action Plan (USDA Forest Service 2001) highlighted the need to improve recognition of transition indicators from initial attack to extended attack. The indicators help firefighters quickly recognize the need to scale up management and resources to more effectively and safely suppress a fire. Thirtymile illustrated the risk involved to firefighters during a transition. Safety reports indicate that this period often results in firefighter entrapment and fatalities.

However, in the firefighting world, the word "transition" is often ambiguous and misleading. It can refer to:

- A transfer of command,
- A change or escalation in fire behavior, or
- An increase in situational complexity (concerns, hazards, and risks).

Transfer of Command

In the current Fireline Handbook (PMS 410–1), the word "transition" was replaced with the phrase "transfer of command" (Broyles 2002). The new term helps readers distinguish between a change in fire behavior associated with the transition from initial to extended attack and the process of transferring management of a fire to a new incident management team.

Steve Munson is the assistant fire management officer for the USDA Forest Service, Clearwater National Forest, Powell Ranger District, Lolo, MT; and Chad Fisher is a fire management specialist for the USDI National Park Service, Fire Management Program Center, National Interagency Fire Center, Boise, ID.

> A transfer of command should not be confused with a transition in fire behavior or in situational complexity on a fire.

When a transfer of command occurs, communication can break down among firefighters, between and within crews, and between command and resources (Mangan 1999). Critical information might be lost and command structure, roles, and responsibilities might be confused. In addition to communication problems during transfers of command, accidents can occur between the time it takes to recognize the need to transfer command and the time it takes for the new team to take control.

However, when looking at actual fire data, there is little evidence to suggest that transfers of command contribute to increased risk. Although Munson (2000) identified command transfer as a contributing factor during the Dome Fire (New Mexico, 1996) and Dude Fire (Arizona, 1990), it is unclear whether transfers of command contributed to actual entrapments, shelter deployments, or fire-related fatalities.

Perhaps transfers of command are not the problem; instead, perhaps the issue is poor communication. Poor radio communication, inadequate or nonexistent briefings, and lack of weather information are examples of ineffective communication. Accident reports indicate that poor communication is a common factor during entrapments, shelter deployments, and fireline burnover fatalities.

Other problems identified in accident reports are the failure to anticipate and recognize potential changes in fire behavior and the failure to communicate the information to fire crew members. Most accident investigation reports indicate that fire behavior should have been predicted and carefully considered (Munson 2000). However, failure to do so has nothing to do with transferring command and everything to do with limited firefighting knowledge.

Change in Fire Behavior

Replacing the word "transition" with the phrase "change in fire behavior" is appropriate because rapid change in fire behavior can create immediate safety hazards. In the management evaluation report on the Thirtymile Fire (USDA Forest Service 2001), the authors organized the causal factors into five phases, including "the escalation of the fire to a higher level of complexity."

It is critical for firefighters to anticipate, recognize, and adapt to changes in fire behavior and to communicate that knowledge to crew members. This, and not a change in command, is what primarily influences firefighter safety. A practical way to reassess a firefighting situation is to use the risk management process in

Airtanker 22 drops a load of retardant on the 2002 Missionary Ridge Fire, San Juan–Rio Grande National Forest, CO. Photo: Ben Croft, USDA Forest Service, Missoula Technology and Development Center, Missoula, MT, 2002.

the Incident Response Pocket Guide (NWCG 2002). Following the five-step process lets firefighters identify trigger points for initiating a change in operations and requires that the decisionmaker maintain situational awareness.

Increase in Situational Complexity

Changes in a firefighter's environment might include an increase or decrease in situational complexity. For example, if a backcountry fire reaches the wildland/urban interface, the situation becomes more complex, because homes are now threatened. Even a decrease in fire severity can bring increasing situational complexity if hazards increase, such as weakened snags and rolling rocks.

Firefighters must stay vigilant, attuned to the changing situation. They must be aware that their own situational awareness can change. For example, situational awareness can go down as firefighters grapple with specific safety or resource concerns, risks, and hazards. Situational awareness, like the fire itself, is dynamic and constantly changing.

New Tools

The 2002 Incident Response Pocket Guide includes a section on extended attack transition analysis. The section has been updated in the 2004 version of the guide and renamed incident complexity analysis. The guide is a useful tool for incident commanders when evaluating a situation and assessing the need for an incident management team. A short course called "Entrapment Avoidance: It's Your Call" emphasizes entrapment avoidance based solely on fire behavior. The course is available on compact disk with instructors' notes, a PowerPoint presentation, and a student notebook. Course information is available at http://www.nifc.gov/safety-study/annual-refesh/refmat.htm.

Recognizing potentially deadly changes in fire behavior should begin on the first day of fire season.

Recognizing potentially deadly changes in fire behavior should begin on the first day of fire season.

Tracking key fire danger indexes early and continuously improves the ability of fire personnel to understand the potential situation. Firefighters should carry pocket cards, updated weekly, to illustrate key indicators of fire behavior potential. Discussing indicators during daily briefings and providing information to visiting fire crews will also help personnel stay apprised of the current situation.

References

Broyles, P. 2002. Personal communication, member of the Interagency Operations Standards Working Team, National Wildfire Coordinating Group, January 14. National Interagency Fire Center, Boise, ID.

Cook, J. 2002. Personal communication, training projects coordinator, USDA Forest Service, March 7. National Interagency Fire Center, Boise, ID.

Mangan, R. 1999. Wildland fire fatalities in the United States, 1990 to 1998. Gen. Tech. Rep. 9951–2808–MTDC. Missoula, MT: USDA Forest Service, Missoula Technology and Development Center.

Munson, S. 2000. Wildland firefighter entrapments, 1976 to 1999. Tech. Rep. 0051–2853–MTDC. Missoula, MT: USDA Forest Service, Missoula Technology and Development Center.

NWCG (National Wildfire Coordinating Group). 2002. Incident response pocket guide. PMS 461, NFES 1077. Boise, ID: National Interagency Fire Center.

USDA Forest Service. 2001. Thirtymile Fire Investigation: Accident investigation factual report and management evaluation report, September 26, 2001. USDA Forest Service, Washington Office, Washington, DC. ■

On Parallel Tracks: The Wildland Fire and Emergency Management Communities

Jeremy A. Keller

The use of wildland fire incident management teams for nonfire emergency management is rapidly spreading.

The emergency management community, including the Federal Emergency Management Agency (FEMA) and corresponding State and local government agencies, has borrowed heavily from the wildland fire community in recent years. FEMA has enthusiastically adopted and promoted the Incident Command System (ICS) as "the model tool for command, control, and coordination" for emergency and disaster management" (FEMA 1998).

ICS defines the roles and responsibilities of incident personnel and provides operating procedures for the management and direction of emergency response and other functions (NFPA 2002). Standing interagency incident management teams (IMTs) are beginning to appear in nonfire, State, and local government settings. The teams allow agencies to quickly pool staff and expertise and seamlessly respond to large incidents that are beyond the scope of individual organizations.

The use of wildland fire IMTs for nonfire emergencies—old news in some States—is quickly spreading. Years ago, few IMTs or hand crews might have thought that they would be involved in nonfire incidents—until the 9/11 terrorist strikes and the Columbia space shuttle disaster shocked the nation. For many, these events stretched the definition of what "all-risk" means.

To most wildland fire professionals, emergency management is still a somewhat nebulous concept involving large natural disasters, such as hurricanes and earthquakes. However, just as the emergency management community has adopted valuable techniques from the wildland fire community, wildland fire managers can learn from the expertise of FEMA and its State and local counterparts. This article offers an introduction to the emergency management community.

Jeremy Keller is the wildland/urban interface fire coordinator for the USDI Fish and Wildlife Service, Southeastern Region, Atlanta, GA.

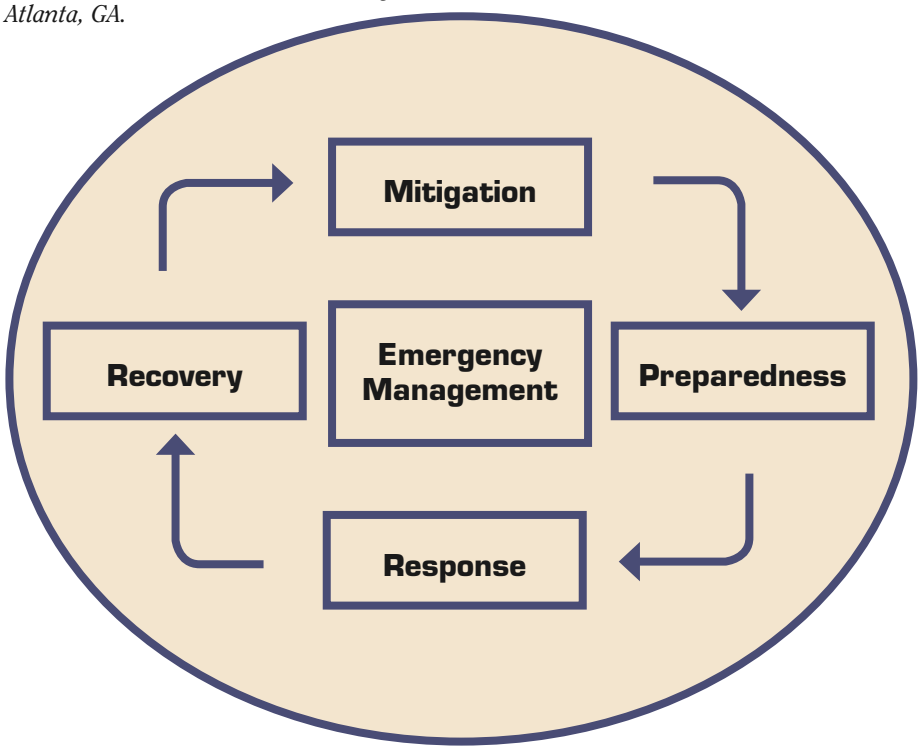

Figure 1—*The comprehensive emergency management cycle (adapted from Godschalk 1991).*

Basic Concepts

All wildland fire managers should know a few basic emergency management concepts so they can interact effectively with partners in the emergency management community. In emergency management parlance, all incidents are classified as either emergencies or disasters. These terms have rough parallels to wildland fire incident complexity levels (table 1), and they also have strict legal definitions related to qualifying for Federal disaster assistance under the Robert T. Stafford Disaster Relief and Emergency Assistance Act (42 USC 5121, et seq.).

The comprehensive emergency management (CEM) model is a cycle of four phases (fig. 1), with each phase being equally important:

1. *Mitigation:* Taking sustained actions to reduce or eliminate long-term risk to people and property from hazards and their effects.
2. *Preparedness:* Building the emergency management function to respond effectively to, and recover from, any hazard.
3. *Response:* Conducting emergency operations to save lives and property by taking action to reduce the hazard to acceptable levels (or eliminate it entirely).
4. *Recovery:* Rebuilding communities so that individuals, businesses, and governments (as well as ecosystems) can function on their own, return to normal, and protect against future hazards (FEMA 2003a).

Ideally, each CEM phase progresses smoothly to the next phase, overlapping with some of its characteristics. A true CEM program takes into account all the hazards that could face a community and then establishes priorities. Careful analysis and planning ensure that mitigation efforts for different hazards are complementary. The program also emphasizes the importance of mitigation by integrating mitigation activities into the other phases, when possible.

Federal Emergency Management Agency

FEMA, formerly an independent agency, is now a bureau within the

Table 1—*Comparison of the National Wildfire Coordinating Group's wildland fire incident complexity levels and the Federal Emergency Management Agency's incident classifications.*

Wildland Fire Incident Complexity Levels	FEMA Incident Classification Levels
Type 1 Incidents • Total incident personnel often in excess of 1,000, or 500 per operational period • All command and general staff positions are filled • Number of divisions/groups may require establishment of branches	**Major Disaster** Any natural catastrophe that causes damage of sufficient severity and magnitude to warrant major disaster assistance.
Type 2 Incidents • Large numbers of resources • Multiple operational periods • Written Incident Action Plan • Most or all command and general staff positions are activated • Well-developed logistical support	**Disaster** A dangerous event that causes significant human and economic loss and demands a crisis response beyond the scope of local and State resources. Disasters are distinguished from emergencies by the greater level of response required.
Type 3 Extended Attack Incidents • Firefighting resources vary from several single resources to several task force/strike teams • Expected to be controlled/contained in first operational period • Generally no written Incident Action Plan • Some command and general staff positions may be filled • Staging areas and possibly a small Base may be used	**Emergency** A dangerous event that normally can be handled at the local level
Type 4 & 5 Initial Attack Incidents • Firefighting resources vary from one to a few single resources • Normally limited to one operational period • Normally does not require a written Incident Action Plan • incident commander performs all command and general staff functions	

Department of Homeland Security. It is the lead agency for emergency management in the United States. The U.S. Fire Administration, part of FEMA, is to structural fire what the National Wildfire Coordinating Group is to wildland fire.

Functioning as a coordinating agency, FEMA directs the mobilization of resources from other agencies in response to specific disaster needs. FEMA relies on contracted private sector resources, resources from other government agencies, and a pool of disaster reservists to rapidly create a response organization tailored to an emergent disaster.

FEMA sponsors networks of specialized resources, such as urban search and rescue teams and disaster medical assistance teams, drawn from the staffs of various agencies and deployed in response to specific disaster needs. FEMA also sponsors disaster management response teams that are similar to the wildland fire community's type 1 and type 2 IMTs and area command organizations (FEMA 2002).

At FEMA's National Emergency Training Center in Emmitsburg, MD, the Emergency Management Institute and the National Fire Academy sponsor extensive, high-quality training curricula delivered in classroom and distance-learning formats (see sidebar).

State and Local Agencies

By law, each State and territory maintains an agency corresponding to FEMA, with emergency management responsibility at the State level. The size and capability of each agency varies with the population and needs of each State. Emergency management organizations also exist within tribal governments.

Similarly, each county or equivalent municipal level and many large cities have emergency management agencies or offices within their jurisdictions. These range from one-person operations to large, well-staffed and well-funded organizations. At a minimum, some official will have collateral responsibility for emergency management functions within a local government.

State and local emergency management agencies ultimately report to their respective executive officials. Although there is no direct command-and-control relationship with FEMA, a cooperative, voluntary relationship based on mutually shared professional practices and the need to share resources exists.

Federal Response Plan

The Federal Response Plan is the mechanism through which FEMA issues mission assignments to Federal agency resources for federally declared disasters (table 2) (FEMA 2003b). The Federal Response Plan is the world's largest mutual aid agreement. The wildland fire community is primarily interested in Emergency Support Function 4 (firefighting), although it also plays supporting roles in several other functions. State agencies have mechanisms mirroring the Federal Response Plan for their own mission assignments.

The Professional Development Series—An Emergency Management Primer

FEMA's Emergency Management Institute offers a certificate program in emergency management fundamentals free to all members of the emergency management community. The program consists of seven courses that can be taken in a classroom or through independent study. Upon completion of all modules, FEMA and your State's emergency management agency will award a Professional Development Series certificate, suitable for framing.

The courses, in recommended order of completion, are:

- IS–230, Principles of Emergency Management
- IS–235, Emergency Planning
- IS–242, Effective Communication
- IS–241, Decision Making and Problem Solving
- IS–240, Leadership and Influence
- IS–244, Developing and Managing Volunteers
- IS–139, Exercise Design

Course materials are available for downloading in Adobe Acrobat (.pdf) or Microsoft Word (.doc) files at http://training.fema.gov/EMIWeb/PDS.Hard copies of course materials are no longer provided by the Emergency Management Institute. Final exams are taken online.

Some of the above courses are also available in 2- and 3-day classroom versions offered by State emergency management agencies' training sections. Links to the State EM agencies are at http://www.fema.gov/fema/statedr.shtm.

Table 2—*Emergency support functions (ESFs) identified under the Federal Response.*

Emergency Support Function	Activity	Lead Agency
ESF–1	Transportation	U.S. Dept. of Transportation (DOT)
ESF–2	Communications	Federal Emergency Management Agency (FEMA)
ESF–3	Public Works and Engineering	U.S. Army Corps of Engineers
ESF–4	Fire Fighting	USDA Forest Service
ESF–5	Information and Planning	Federal Emergency Management Agency (FEMA)
ESF–6	Mass Care	American Red Cross
ESF–7	Resource Support	General Services Administration (GSA)
ESF–8	Health and Medical Services	U.S. Public Health Service (USPHS)
ESF–9	Urban Search and Rescue	Federal Emergency Management Agency (FEMA)
ESF–10	Hazardous Materials	Environmental Protection Agency (EPA)
ESF–11	Food	USDA Food and Nutrition Service
ESF–12	Energy	U.S. Dept. of Energy (DOE)

The wildland fire community interacts with the emergency management community at every government level. The most common interaction is at the local level, because most large wildland/urban interface fire incidents involve local emergency management authorities, especially when an evacuation is ordered.

Interaction outside ongoing incidents is also becoming common, particularly with the large number of hazardous fuels mitigation projects as a result of the National Fire Plan. For successful mitigation planning, interaction with the emergency management community at local and State levels is critical.

Wildland Fire Emergencies

When wildland fires threaten life and property, they become emergencies that must be managed. A wildland fire operations chief pressed into service on a flood incident will quickly see the parallels. For example, temporary levees must be anchored to high ground, just as firelines must have a secure anchor point. The overriding emphasis on safety is common to all emergency operations.

However, wildland fire management is not always an emergency situation. The wildland fire profession includes an ecosystem management component absent in other emergency management disciplines. A prescribed hurricane is impossible, but prescribed fire is a routine management practice with a variety of purposes.

Nevertheless, seeing our wildland fire community as part of the larger family of emergency management disciplines can help us function in all aspects of the interagency hazard management community. The emergency components of wildland fire management—wildfire mitigation, prevention, and suppression—fit neatly into the CEM model (fig. 2).

Parallel Track

During the wildland fire community's history of interagency cooperation in the wildland/urban interface, our primary focus has been on preparedness and response. As a community, however, we are also beginning to take a more cooperative approach to aspects of mitigation and recovery.

The wildland fire and emergency management communities have made significant progress toward common goals. However, staying on a parallel track with the larger emergency management community will require continued commitment in all phases of emergency management. Understanding how the emergency management community functions, and our role in that community, will help us better manage ecosystems and protect communities.

References

FEMA (Federal Emergency Management Agency). 1998. Basic incident command system. EMI Course IS–195. Emmitsburg, MD: National Emergency Training Center.

FEMA (Federal Emergency Management Agency). 2002. Disaster basics. EMI course IS–292. Emmitsburg, MD: National Emergency Training Center.

FEMA (Federal Emergency Management Agency). 2003a. Principles of emergency management. EMI course IS–230. Emmitsburg, MD: National Emergency Training Center.

FEMA (Federal Emergency Management Agency). 2003b. Federal response plan—Interim. FEMA Publication 9230.1–PL. Washington, DC: FEMA.

Godschalk, D.R. 1991. Disaster mitigation and hazard management. In: Drabek, T.E.; Hoetmer, G.J., eds. Emergency management: Principles and practice for local government. Washington, DC: International City Management Association.

NFPA (National Fire Protection Association). 2002. Standard on emergency services incident management system. NFPA 1561. Quincy, MA: NFPA.

NWCG (National Wildfire Coordinating Group). 1998. Fireline handbook. NWCG Handbook 3. PMS 410–1. NFES 0065. Boise, ID: National Interagency Fire Center.

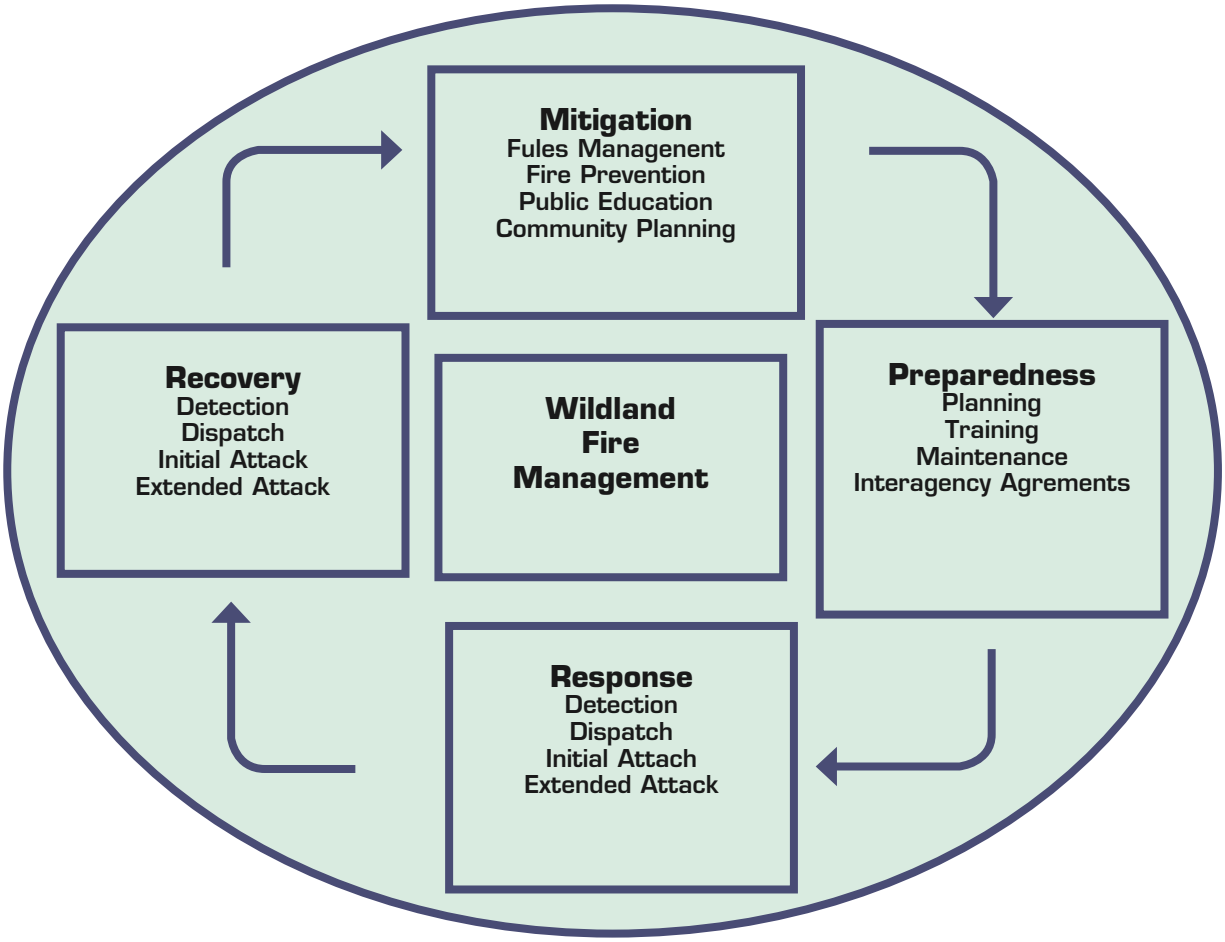

Figure 2—*Wildland fire management in the context of the comprehensive emergency management cycle. BAER = burned area emergency rehabilitation.*

Author Index—Volume 64

Agner, Jon P. Got clearance? 64(4): 12.

Alexander, M.E.; Thomas, D.A. Forecasting wildland fire behavior: Aids, guides, and knowledge-based protocols. 64(1): 4–11.

Andrews, Patricia L. Estimating slope for predicting fire behavior. 64(1): 62–63.

Baily, April. Fifth annual Franklin Awards ceremony. 64(3): 39–40.

Barrett, Stephen W. Altered fire cycles in the Northern Rockies. 64(3): 25–30.

Barrett, Stephen W. Fire regimes in the Northern Rockies. 64(2): 32–38.

Beighley, Mark. Beyond the safety zone: Creating a margin of safety. 64(1): 78–81.

Benefield, Mike. The fire below: Suppression tactics from above. 64(4): 37–38.

Bennett, Billy. Safety alert: Watch out for aircraft turbulence! 64(1): 86–87.

Borzik, Joette. Developing the fire service workforce through mentoring. 64(4): 48–49.

Bosworth, Dale. Living with fire isn't so simple. 64(4): 4–6.

Brauneis, Karl. Fire use during the Great Sioux War. 64(3): 4–9.

Brown, A.A. Warning signs for fire fighters. 64(1): 27–28.

Brown, Hutch. "The Air Was Fire": Fire behavior at Peshtigo in 1871. 64(4): 20–30.

Brown, Hutch. Early voices for light burning. 64(3): 23–24.

Brown, Hutch. Reports of American Indian fire use in the East. 64(3): 17–22.

Butler, Bret W.; Cohen, Jack D. Firefighter safety zones: How big is big enough? 64(1): 82–85.

Byram, George M. Some principles of combustion and their significance in forest fire behavior. 64(1): 37–44.

Chan, Daniel W.; Paul, James T.; Dozier, Alan. Keetch–Byram Drought Index: Can it help predict wildland fires? 64(2): 39–42.

Colson, DeVer. Meteorological problems associated with mass fires. 64(1): 34–36.

Connor, Jeff. The ying and yang of wildland firefighting. 64(3): 32–35.

Countryman, C.M. The concept of fire environment. 64(1): 49–52.

Cramer, Owen P. Recognizing weather conditions that affect forest fire behavior. 64(1): 29–33.

Crosby, John S. Vertical wind currents and fire behavior. 64(1): 24–26.

Crosby, John S.; Chandler, Craig, C. Get the most from your windspeed observation. 64(1): 53–55.

Cuoco, Christopher J.; Barnett, James K. How IC's can get maximum use of weather information. 64(1): 72–77.

Davis, James B.; Chandler, Craig C. Vortex turbulence—Its effect on fire behavior. 64(1): 45–48.

Davis, Rollo T. Atmospheric stability forecast and fire control. 64(1): 56–58.

Eckert, Stephen A.; Alexander, Martin E. "Brewer Fire mystery" discussion. 64(2): 56–57.

Editor. Blackfeet fire use in battle. 64(3): 9.

Editor. Websites on fire. 64(1): 28.

Editor. Websites on fire. 64(2): 38.

Editor. Websites on fire. 64(3): 29.

Editor. Websites on fire. 64(4): 45.

Fazzino, Amanda. NASA honors Texas Forest Service incident management team. 64(3): 41.

Galyardt, Matthew; Queen, Lloyd; Ward, Laura. Improving a wildland fire situation analysis through GIS. 64(4): 39–43.

Gisborne, H.T. Fundamentals of fire behavior. 64(1): 15–23.

Gleason, Paul. LCES—A key to safety in the wildland fire environment. 64(1): 70–71.

Gray, Bill. A new tool for mopup and other fire management tasks. 64(4): 46–47.

Greear, Nick. Wildland fire decisionmaking. 64(4): 31–33.

Haines, Donald A. Air tanker vortex turbulence—Revisited. 64(1): 64–65.

Haines, Donald A. Downbursts and wildland fires: A dangerous combination. 64(1): 59–61.

Harvey, Bruce; Fitzgerald, Susan. Is Florida's prescribed fire program something to get choked up about? 64(4): 16–18.

Hayes, G.L. Forest fires and sea breezes. 64(1): 12–14.

Hof, John. Diversifying fuels management to offset uncertainty. 64(2): 22–23.

Keeley, Jon E. American Indian influence on fire regimes in California's coastal ranges. 64(3): 15–16.

Lee, Bill. Building group cohesion in type 2 fire crews. 64(2): 48–50.

Leuschen, Tom; Frederick, Ken. The consumption strategy: Increasing safety during mopup. 64(1): 88–92.

Martin, Ed. The Pocket PC can increase your productivity. 64(4): 44–45.

Mojeramane, Witness. Wildland fires in Botswana. 64(4): 34–36.

Morse, Gene A. A trend analysis of fireline "Watch Out" Situations in seven fire-suppression fatality accidents. 64(1): 66–69.

Murphy, Kathy. Visualizing the Ten and Eighteen—With humor. 64(2): 4–5.

Patterson, Sara. A tribute to Engine 804. 64(4): 19.

Paul, James T.; Chan, Daniel; Dozier, Alan. Fire prevention team shows its worth in Georgia. 64(2): 43–47.

Robertson, S.L.; Roose, H. New interagency fire program analysis system. 64(2): 12–14.

Robichaud, Peter R.; Bilskie, Jim. A new tool for fire managers—An electronic duff moisture meter. 64(2): 15–18.

Rohde, Michael S. Fires in the wildland/urban interface: Best command practices. 64(2): 27–31.

St. John, Paul; Alexander, Martin E. Canadian Fire Weather Index System: Training now available on CD-ROM. 64(2): 54–55.

Steensland, Paul T. Wildland fire investigation standards. 64(3): 36–38.

Students of Wildland Fire Ecology and Management. What is fire? Eleven ways of seeing fire. 64(3): 30–31.

Sturm, Sandi; Weaver, Matt. Wildland fire education: Going the distance in Alaska. 64(2): 51–53.

Weir, John R. Probability of spot fires during prescribed burns. 64(2): 24–26.

Wheeler, Jim. Testing for deck material flammability. 64(4): 13–15.

Williams, Gerald W. American Indian fire use in the arid West. 64(3): 10–14.

Williams, Jerry. A changing fire environment: The task ahead. 64(4): 7–11.

Williams, Jerry. Managing fire-dependent ecosystems: We need a public lands policy debate. 64(2): 6–11.

Woodall, C.W.; Holden, G.R.; Vissage, J.S. Fuel mapping for the future. 64(2): 19–21.

Suject Index—Volume 64

Alaska

Wildland fire education: Going the distance in Alaska. Sandi Sturm; Matt Weaver. 64(2): 51–53.

American Indians

American Indian fire use in the arid West. Gerald W. Williams. 64(3): 10–14.

American Indian influence on fire regimes in California's coastal ranges. Jon E. Keeley. 64(3): 15–16.

Blackfeet fire use in battle. Editor. 64(3): 9.

Fire use during the Great Sioux War. Karl Brauneis. 64(3): 4–9.

Reports of American Indian fire use in the East. Hutch Brown. 64(3): 17–22.

Art

Visualizing the Ten and Eighteen—With humor. Kathy Murphy. 64(2): 4–5.

Aviation

Air tanker vortex turbulence—Revisited. Donald A. Haines. 64(1): 64–65.

Safety alert: Watch out for aircraft turbulence! Billy Bennett. 64(1): 86–87.

Vortex turbulence—Its effect on fire behavior. James B. Davis; Craig C. Chandler. 64(1): 45–48.

Awards

Fifth annual Franklin Awards ceremony. April Baily. 64(3): 39–40.

NASA honors Texas Forest Service incident management team. Amanda Fazzino. 64(3): 41.

Botswana

Wildland fires in Botswana. Witness Mojeramane. 64(4): 34–36.

California

American Indian influence on fire regimes in California's coastal ranges. Jon E. Keeley. 64(3): 15–16.

Fires in the wildland/urban interface: Best command practices. Michael S. Rohde. 64(2): 27–31.

Canada

Canadian Fire Weather Index System: Training now available on CD-ROM. Paul St. John; Martin E. Alexander. 64(2): 54–55.

Cooperation

American Indian influence on fire regimes in California's coastal ranges. Jon E. Keeley. 64(3): 15–16.

Building group cohesion in type 2 fire crews. Bill Lee. 64(2): 48–50.

Fire prevention team shows its worth in Georgia. James T. Paul; Daniel Chan; Alan Dozier. 64(2): 43–47.

Got clearance? Jon P. Agner. 64(4): 12.

Wildland fire education: Going the distance in Alaska. Sandi Sturm; Matt Weaver. 64(2): 51–53.

Equipment and Engineering

Improving a wildland fire situation analysis through GIS. Matthew Galyardt; Lloyd Queen; Laura Ward. 64(4): 39–43.

A new tool for fire managers—An electronic duff moisture meter. Peter R. Robichaud; Jim Bilskie. 64(2): 15–18.

A new tool for mopup and other fire management tasks. Bill Gray. 64(4): 46–47.

The Pocket PC can increase your productivity. Ed Martin. 64(4): 44–45.

Fire Behavior

"The air was fire": Fire behavior at Peshtigo in 1871. Hutch Brown. 64(4): 20–30.

Air tanker vortex turbulence—Revisited. Donald A. Haines. 64(1): 64–65.

Altered fire cycles in the Northern Rockies. Stephen W. Barrett. 64(3): 25–30.

Atmospheric stability forecast and fire control. Rollo T. Davis. 64(1): 56–58.

Beyond the safety zone: Creating a margin of safety. Mark Beighley. 64(1): 78–81.

A changing fire environment: The task ahead. Jerry Williams. 64(4): 7–11.

The concept of fire environment. C.M. Countryman. 64(1): 49–52.

Downbursts and wildland fires: A dangerous combination. Donald A. Haines. 64(1): 59–61.

Estimating slope for predicting fire behavior. Patricia L. Andrews. 64(1): 62–63.

Firefighter safety zones: How big is big enough? Bret W. Butler; Jack D. Cohen. 64(1): 82–85.

Forecasting wildland fire behavior: Aids, guides, and knowledge-based protocols. M.E. Alexander; D.A. Thomas. 64(1): 4–11.

Forest fires and sea breezes. G.L. Hayes. 64(1): 12–14.

Fundamentals of fire behavior. H.T. Gisborne. 64(1): 15–23.
Get the most from your wind-speed observation. John S. Crosby; Craig C. Chandler. 64(1): 53–55.
How IC's can get maximum use of weather information. Christopher J. Cuoco; James K. Barnett. 64(1): 72–77.
Meteorological problems associated with mass fires. DeVer Colson. 64(1): 34–36.
Probability of spot fires during prescribed burns. John R. Weir. 64(2): 24–26.
Recognizing weather conditions that affect forest fire behavior. Owen P. Cramer. 64(1): 29–33.
Safety alert: Watch out for aircraft turbulence! Billy Bennett. 64(1): 86–87.
Some principles of combustion and their significance in forest fire behavior. George M. Byram. 64(1): 37–44.
A trend analysis of fireline "Watch Out" Situations in seven fire-suppression fatality accidents. Gene A. Morse. 64(1): 66–69.
Vertical wind currents and fire behavior. John S. Crosby. 64(1): 24–26.
Vortex turbulence—Its effect on fire behavior. James B. Davis; Craig C. Chandler. 64(1): 45–48.
Warning signs for fire fighters. A.A. Brown. 64(1): 27–28.

Fire Ecology

Altered fire cycles in the Northern Rockies. Stephen W. Barrett. 64(3): 25–30.
American Indian influence on fire regimes in California's coastal ranges. Jon E. Keeley. 64(3): 15–16.
What is fire? Eleven ways of seeing fire. Students of Wildland Fire Ecology and Management. 64(3): 30–31.
Wildland Fires in Botswana. Mojeramane, Witness. 64(4): 34–36.
The ying and yang of wildland firefighting. Jeff Connor. 64(3): 32–35.

Fire History

Altered fire cycles in the Northern Rockies. Stephen W. Barrett. 64(3): 25–30.
American Indian fire use in the arid West. Gerald W. Williams. 64(3): 10–14.
American Indian influence on fire regimes in California's coastal ranges. Jon E. Keeley. 64(3): 15–16.
Fire regimes in the Northern Rockies. Stephen W. Barrett. 64(2): 32–38.

Fire Prevention

Fire prevention team shows its worth in Georgia. James T. Paul; Daniel Chan; Alan Dozier. 64(2): 43–47.
Forecasting wildland fire behavior: Aids, guides, and knowledge-based protocols. M.E. Alexander; D.A. Thomas. 64(1): 4–11.
Fuel mapping for the future. C.W. Woodall; G.R. Holden; J.S. Vissage. 64(2): 19–21.
Got clearance? Jon P. Agner. 64(4): 12.
Keetch–Byram Drought Index: Can it help predict wildland fires? Daniel W. Chan; James T. Paul; Alan Dozier. 64(2): 39–42.

Fire Use

American Indian fire use in the arid West. Gerald W. Williams. 64(3): 10–14.
Early voices for light burning. Hutch Brown. 64(3): 23–24.
Fire use during the Great Sioux War. Karl Brauneis. 64(3): 4–9.
Reports of American Indian fire use in the East. Hutch Brown. 64(3): 17–22.

Fuels/Fuels Management

American Indian fire use in the arid West. Gerald W. Williams. 64(3): 10–14.
The consumption strategy: Increasing safety during mopup. Tom Leuschen; Ken Frederick. 64(1): 88–92.
Early voices for light burning. Hutch Brown. 64(3): 23–24.
Got clearance? Jon P. Agner. 64(4): 12.
Fuel mapping for the future. C.W. Woodall; G.R. Holden; J.S. Vissage. 64(2): 19–21.
Fundamentals of fire behavior. H.T. Gisborne. 64(1): 15–23.
Keetch–Byram Drought Index: Can it help predict wildland fires? Daniel W. Chan; James T. Paul; Alan Dozier. 64(2): 39–42.
Managing fire-dependent ecosystems: We need a public lands policy debate. Jerry Williams. 64(2): 6–11.
A new tool for fire managers—An electronic duff moisture meter. Peter R. Robichaud; Jim Bilskie. 64(2): 15–18.
Some principles of combustion and their significance in forest fire behavior. George M. Byram. 64(1): 37–44.

Georgia

Fire prevention team shows its worth in Georgia. James T. Paul; Daniel Chan; Alan Dozier. 64(2): 43–47.

Keetch–Byram Drought Index: Can it help predict wildland fires? Daniel W. Chan; James T. Paul; Alan Dozier. 64(2): 39–42.

Hazard/Risk Assessment

Air tanker vortex turbulence—Revisited. Donald A. Haines. 64(1): 64–65.
Atmospheric stability forecast and fire control. Rollo T. Davis. 64(1): 56–58.
Beyond the safety zone: Creating a margin of safety. Mark Beighley. 64(1): 78–81.
The concept of fire environment. C.M. Countryman. 64(1): 49–52.
The consumption strategy: Increasing safety during mopup. Tom Leuschen; Ken Frederick. 64(1): 88–92.
Downbursts and wildland fires: A dangerous combination. Donald A. Haines. 64(1): 59–61.
Firefighter safety zones: How big is big enough? Bret W. Butler; Jack D. Cohen. 64(1): 82–85.
Forecasting wildland fire behavior: Aids, guides, and knowledge-based protocols. M.E. Alexander; D.A. Thomas. 64(1): 4–11.
LCES—A key to safety in the wildland fire environment. Paul Gleason. 64(1): 70–71.
New interagency fire program analysis system. S.L. Robertson; H. Roose. 64(2): 12–14.
Recognizing weather conditions that affect forest fire behavior. Owen P. Cramer. 64(1): 29–33.
Safety alert: Watch out for aircraft turbulence! Billy Bennett. 64(1): 86–87.
Some principles of combustion and their significance in forest fire behavior. George M. Byram. 64(1): 37–44.
A trend analysis of fireline "Watch Out" Situations in seven fire-suppression fatality accidents. Gene A. Morse. 64(1): 66–69.
Vortex turbulence—Its effect on fire behavior. James B. Davis; Craig C. Chandler. 64(1): 45–48.
Warning signs for fire fighters. A.A. Brown. 64(1): 27–28.

History

"The air was fire": Fire behavior at Peshtigo in 1871. Hutch Brown. 64(4): 20–30.
American Indian fire use in the arid West. Gerald W. Williams. 64(3): 10–14.
Blackfeet Fire Use in Battle. Editor. 64(3): 9.
Early voices for light burning. Hutch Brown. 64(3): 23–24.
Fire use during the Great Sioux War. Karl Brauneis. 64(3): 4–9.
Reports of American Indian fire use in the East. Hutch Brown. 64(3): 17–22.
A trend analysis of fireline "Watch Out" Situations in seven fire-suppression fatality accidents. Gene A. Morse. 64(1): 66–69.
A Tribute to Engine 804. Patterson, Sara. 64(4): 19.

Incident Management

Air tanker vortex turbulence—Revisited. Donald A. Haines. 64(1): 64–65.
Atmospheric stability forecast and fire control. Rollo T. Davis. 64(1): 56–58.
A changing fire environment: The task ahead. Jerry Williams. 64(4): 7–11.
Downbursts and wildland fires: A dangerous combination. Donald A. Haines. 64(1): 59–61.
The fire below: Suppression tactics from above. Mike Benefield. 64(4): 37–38.
Forest fires and sea breezes. G.L. Hayes. 64(1): 12–14.
Get the most from your wind-speed observation. John S. Crosby; Craig C. Chandler. 64(1): 53–55.
How IC's can get maximum use of weather information. Christopher J. Cuoco; James K. Barnett. 64(1): 72–77.
NASA honors Texas Forest Service incident management team. Amanda Fazzino. 64(3): 41.
A trend analysis of fireline "Watch Out" Situations in seven fire-suppression fatality accidents. Gene A. Morse. 64(1): 66–69.
Warning signs for fire fighters. A.A. Brown. 64(1): 27–28.

Investigations

Wildland fire investigation standards. Paul T. Steensland. 64(3): 36–38.

Personnel

Building group cohesion in type 2 fire crews. Bill Lee. 64(2): 48–50.
Developing the fire service workforce through mentoring. Joette Borzik. 64(4): 48–49.
Fire prevention team shows its worth in Georgia. James T. Paul; Daniel Chan; Alan Dozier. 64(2): 43–47.

Policy

A changing fire environment: The task ahead. Jerry Williams. 64(4): 7–11.
Managing fire-dependent ecosystems: We need a public lands policy debate. Jerry Williams. 64(2): 6–11.
Wildland fire investigation standards. Paul T. Steensland. 64(3): 36–38.

Preparedness/Planning

The concept of fire environment. C.M. Countryman. 64(1): 49–52.
The consumption strategy: Increasing safety during mopup. Tom Leuschen; Ken Frederick. 64(1): 88–92.
Estimating slope for predicting fire behavior. Patricia L. Andrews. 64(1): 62–63.
Firefighter safety zones: How big is big enough? Bret W. Butler; Jack D. Cohen. 64(1): 82–85.
Fires in the wildland/urban interface: Best command practices. Michael S. Rohde. 64(2): 27–31.
Forecasting wildland fire behavior: Aids, guides, and knowledge-based protocols. M.E. Alexander; D.A. Thomas. 64(1): 4–11.
Fuel mapping for the future. C.W. Woodall; G.R. Holden; J.S. Vissage. 64(2): 19–21.
Get the most from your wind-speed observation. John S. Crosby; Craig C. Chandler. 64(1): 53–55.
How IC's can get maximum use of weather information. Christopher J. Cuoco; James K. Barnett. 64(1): 72–77.
Keetch–Byram Drought Index: Can it help predict wildland fires? Daniel W. Chan; James T. Paul; Alan Dozier. 64(2): 39–42.
Meteorological problems associated with mass fires. DeVer Colson. 64(1): 34–36.
New interagency fire program analysis system. S.L. Robertson; H. Roose. 64(2): 12–14.
A new tool for fire managers—An electronic duff moisture meter. Peter R. Robichaud; Jim Bilskie. 64(2): 15–18.
Probability of spot fires during prescribed burns. John R. Weir. 64(2): 24–26.
Recognizing weather conditions that affect forest fire behavior. Owen P. Cramer. 64(1): 29–33.
Warning signs for fire fighters. A.A. Brown. 64(1): 27–28.
What is fire? Eleven ways of seeing fire. Students of Wildland Fire Ecology and Management. 64(3): 30–31.
The ying and yang of wildland firefighting. Jeff Connor. 64(3): 32–35.

Prescribed Fire

Early voices for light burning. Hutch Brown. 64(3): 23–24.
Estimating slope for predicting fire behavior. Patricia L. Andrews. 64(1): 62–63.
Probability of spot fires during prescribed burns. John R. Weir. 64(2): 24–26.
The concept of fire environment. C.M. Countryman. 64(1): 49–52.

Research/Technology

The concept of fire environment. C.M. Countryman. 64(1): 49–52.
Keetch–Byram Drought Index: Can it help predict wildland fires? Daniel W. Chan; James T. Paul; Alan Dozier. 64(2): 39–42.
Downbursts and wildland fires: A dangerous combination. Donald A. Haines. 64(1): 59–61.
Firefighter safety zones: How big is big enough? Bret W. Butler; Jack D. Cohen. 64(1): 82–85.
Fires in the wildland/urban interface: Best command practices. Michael S. Rohde. 64(2): 27–31.
Get the most from your wind-speed observation. John S. Crosby; Craig C. Chandler. 64(1): 53–55.
Improving a wildland fire situation analysis through GIS. Matthew Galyardt; Lloyd Queen; Laura Ward. 64(4): 39–43.
A new tool for fire managers—An electronic duff moisture meter. Peter R. Robichaud; Jim Bilskie. 64(2): 15–18.
Some principles of combustion and their significance in forest fire behavior. George M. Byram. 64(1): 37–44.
Vertical wind currents and fire behavior. John S. Crosby. 64(1): 24–26.

Safety

Air tanker vortex turbulence—Revisited. Donald A. Haines. 64(1): 64–65.
Beyond the safety zone: Creating a margin of safety. Mark Beighley. 64(1): 78–81.
The consumption strategy: Increasing safety during mopup. Tom Leuschen; Ken Frederick. 64(1): 88–92.
Downbursts and wildland fires: A dangerous combination. Donald A. Haines. 64(1): 59–61.
The fire below: Suppression tactics from above. Mike Benefield. 64(4): 37–38.
Firefighter safety zones: How big is big enough? Bret W. Butler; Jack D. Cohen. 64(1): 82–85.
Forecasting wildland fire behavior: Aids, guides, and knowledge-based protocols. M.E. Alexander; D.A. Thomas. 64(1): 4–11.
LCES—A key to safety in the wildland fire environment. Paul Gleason. 64(1): 70–71.
Recognizing weather conditions that affect forest fire behavior. Owen P. Cramer. 64(1): 29–33.
Safety alert: Watch out for aircraft turbulence! Billy Bennett. 64(1): 86–87.
A trend analysis of fireline "Watch Out" Situations in seven fire-

suppression fatality accidents. Gene A. Morse. 64(1): 66–69.
Visualizing the Ten and Eighteen—With humor. Kathy Murphy. 64(2): 4–5.
Warning signs for fire fighters. A.A. Brown. 64(1): 27–28.
Wildland fire investigation standards. Paul T. Steensland. 64(3): 36–38.

Suppression

The fire below: Suppression tactics from above. Mike Benefield. 64(4): 37–38.
Forecasting wildland fire behavior: Aids, guides, and knowledge-based protocols. M.E. Alexander; D.A. Thomas. 64(1): 4–11.
Fundamentals of fire behavior. H.T. Gisborne. 64(1): 15–23.
A new tool for mopup and other fire management tasks. Bill Gray. 64(4): 46–47.
A trend analysis of fireline "Watch Out" Situations in seven fire-suppression fatality accidents. Gene A. Morse. 64(1): 66–69.
Vortex turbulence—Its effect on fire behavior. James B. Davis; Craig C. Chandler. 64(1): 45–48.
The ying and yang of wildland firefighting. Jeff Connor. 64(3): 32–35.

Texas

NASA honors Texas Forest Service incident management team. Amanda Fazzino. 64(3): 41.

Training/Education

Building group cohesion in type 2 fire crews. Bill Lee. 64(2): 48–50.
Canadian Fire Weather Index System: Training now available on CD-ROM. Paul St. John; Martin E. Alexander. 64(2): 54–55.
Developing the fire service workforce through mentoring. Joette Borzik. 64(4): 48–49.
Fire prevention team shows its worth in Georgia. James T. Paul; Daniel Chan; Alan Dozier. 64(2): 43–47.
Fundamentals of fire behavior. H.T. Gisborne. 64(1): 15–23.
Got clearance? Jon P. Agner. 64(4): 12.
LCES—A key to safety in the wildland fire environment. Paul Gleason. 64(1): 70–71.
Visualizing the Ten and Eighteen—With humor. Kathy Murphy. 64(2): 4–5.
What is fire? Eleven ways of seeing fire. Students of Wildland Fire Ecology and Management. 64(3): 30–31.
Wildland fire education: Going the distance in Alaska. Sandi Sturm; Matt Weaver. 64(2): 51–53.
Wildland fire investigation standards. Paul T. Steensland. 64(3): 36–38.

United States—East

"The air was fire": Fire behavior at Peshtigo in 1871. Hutch Brown. 64(4): 20–30.
Reports of American Indian fire use in the East. Hutch Brown. 64(3): 17–22.

United States—West

Altered fire cycles in the Northern Rockies. Stephen W. Barrett. 64(3): 25–30.
American Indian fire use in the arid West. Gerald W. Williams. 64(3): 10–14.
Fire regimes in the Northern Rockies. Stephen W. Barrett. 64(2): 32–38.

Weather

Atmospheric stability forecast and fire control. Rollo T. Davis. 64(1): 56–58.
Canadian Fire Weather Index System: Training now available on CD-ROM. Paul St. John; Martin E. Alexander. 64(2): 54–55.
Downbursts and wildland fires: A dangerous combination. Donald A. Haines. 64(1): 59–61.
Forest fires and sea breezes. G.L. Hayes. 64(1): 12–14.
Fundamentals of fire behavior. H.T. Gisborne. 64(1): 15–23.
Get the most from your wind-speed observation. John S. Crosby; Craig C. Chandler. 64(1): 53–55.
How IC's can get maximum use of weather information. Christopher J. Cuoco; James K. Barnett. 64(1): 72–77.
Meteorological problems associated with mass fires. DeVer Colson. 64(1): 34–36.
Recognizing weather conditions that affect forest fire behavior. Owen P. Cramer. 64(1): 29–33.
Vertical wind currents and fire behavior. John S. Crosby. 64(1): 24–26.
Warning signs for fire fighters. A.A. Brown. 64(1): 27–28.

Wildland/Urban Interface

A changing fire environment: The task ahead. Jerry Williams. 64(4): 7–11.
Fires in the wildland/urban interface: Best command practices. Michael S. Rohde. 64(2): 27–31.
Got clearance? Jon P. Agner. 64(4): 12.

Guidelines for Contributors

Editorial Policy
Fire Management Today (FMT) is an international quarterly magazine for the wildland fire community. FMT welcomes unsolicited manuscripts from readers on any subject related to fire management. Because space is a consideration, long manuscripts might be abridged by the editor, subject to approval by the author; FMT does print short pieces of interest to readers.

Submission Guidelines
Submit manuscripts to the general manager at:

USDA Forest Service
Attn: Melissa Frey, F&AM Staff
Mail Stop 1107
1400 Independence Avenue, SW
Washington, DC 20250-1107
tel. 202-205-0891, fax 202-205-1272
e-mail: mfrey@fs.fed.us

Mailing Disks. Do not mail disks with electronic files to the above address, because mail will be irradiated and the disks could be rendered inoperable. Send electronic files by e-mail or by courier service to the managing editor at:

USDA Forest Service
Attn: Hutch Brown, Office of the Chief
Yates 4th Floor Northwest
201 14th Street, SW
Washington, DC 20024
tel. 202-205-0878, fax 202-205-1765
e-mail: hutchbrown@fs.fed.us

If you have questions about a submission, please contact the managing editor, Hutch Brown.

Paper Copy. Type or word-process the manuscript on white paper (double-spaced) on one side. Include the complete name(s), title(s), affiliation(s), and address(es) of the author(s), as well as telephone and fax numbers and e-mail information. If the same or a similar manuscript is being submitted elsewhere, include that information also. Authors who are affiliated should submit a camera-ready logo for their agency, institution, or organization.

Style. Authors are responsible for using wildland fire terminology that conforms to the latest standards set by the National Wildfire Coordinating Group under the National Interagency Incident Management System. FMT uses the spelling, capitalization, hyphenation, and other styles recommended in the United States Government Printing Office Style Manual, as required by the U.S. Department of Agriculture. Authors should use the U.S. system of weight and measure, with equivalent values in the metric system. Try to keep titles concise and descriptive; subheadings and bulleted material are useful and help readability. As a general rule of clear writing, use the active voice (e.g., write, "Fire managers know…" and not, "It is known…"). Provide spellouts for all abbreviations. Consult recent issues (on the World Wide Web at <http://www.fs.fed.us/fire/planning/firenote.htm>) for placement of the author's name, title, agency affiliation, and location, as well as for style of paragraph headings and references.

Tables. Tables should be logical and understandable without reading the text. Include tables at the end of the manuscript.

Photos and Illustrations. Figures, illustrations, overhead transparencies (originals are preferable), and clear photographs (color slides or glossy color prints are preferable) are often essential to the understanding of articles. Clearly label all photos and illustrations (figure 1, 2, 3, etc.; photograph A, B, C, etc.). At the end of the manuscript, include clear, thorough figure and photo captions labeled in the same way as the corresponding material (figure 1, 2, 3; photograph A, B, C; etc.). Captions should make photos and illustrations understandable without reading the text. For photos, indicate the name and affiliation of the photographer and the year the photo was taken.

Electronic Files. See special mailing instructions above. Please label all disks carefully with name(s) of file(s) and system(s) used. If the manuscript is word-processed, please submit a 3-1/2 inch, IBM-compatible disk together with the paper copy (see above) as an electronic file in one of these formats: WordPerfect 5.1 for DOS; WordPerfect 7.0 or earlier for Windows 95; Microsoft Word 6.0 or earlier for Windows 95; Rich Text format; or ASCII. Digital photos may be submitted but must be at least 300 dpi and accompanied by a high-resolution (preferably laser) printout for editorial review and quality control during the printing process. Do not embed illustrations (such as maps, charts, and graphs) in the electronic file for the manuscript. Instead, submit each illustration at 1,200 dpi in a separate file using a standard interchange format such as EPS, TIFF, or JPEG, accompanied by a high-resolution (preferably laser) printout. For charts and graphs, include the data needed to reconstruct them.

Release Authorization. Non-Federal Government authors must sign a release to allow their work to be in the public domain and on the World Wide Web. In addition, all photos and illustrations require a written release by the photographer or illustrator. The author, photo, and illustration release forms are available from General Manager April Baily.

Contributors Wanted

Fire Management Today was established in 1936 to give you a chance to share anything in your "thinking or work [that] would be interesting and helpful to others." Subjects include:

Aviation
Communication
Cooperation
Ecosystem management
Equipment/technology
Fire behavior
Fire ecology
Fire effects
Fire history
Fire science
Fire use (including prescribed fire)
Fuels management
Firefighting experiences
Incident management
Information management (including systems)
Personnel
Planning (including budgeting)
Preparedness
Prevention/education
Safety
Suppression
Training
Weather
Wildland/urban interface

No matter how long or short, you can give something back to the wildland fire community. To help prepare your submission, see "Guidelines for Contributors" in this issue.

Photo Contest Announcement

Fire Management Today (*FMT*) invites you to submit your best fire-related images to be judged in our annual competition. Judging begins after the first Friday in March of each year.

Awards

All contestants will receive a CD with the images and captions (as submitted) remaining after technical and safety reviews. Winning images will appear in a future issue of Fire Management Today and will be publicly displayed at the Forest Service's national office in Washington, DC.

Winners in each category will receive:

- 1st place—Camera equipment worth $300 and a 20- by 24-inch framed copy of your image.
- 2nd place—A 16- by 20-inch framed copy of your image.
- 3rd place—An 11- by 14-inch framed copy of your image.
- Honorable Mention—An 8- by 10-inch framed copy of your image.

Categories

- Wildland fire
- Prescribed fire
- Wildland/urban interface fire
- Aerial resources
- Ground resources
- Miscellaneous (fire effects; fire weather; fire-dependent communities or species; etc.)

Rules

- The contest is open to everyone. You may submit an unlimited number of entries taken at any time. No photos judged in previous FMT contests may be entered.
- You must have the right to grant the Forest Service unlimited use of the image, and you must agree that the image will go into the public domain. Moreover, the image must not have been previously published.
- We prefer original slides or negatives; however, we will accept duplicate slides or high-quality prints (for example, those with good focus, contrast level, and depth of field). Note: We will not return your slides, negatives, or prints.
- We will also accept digital images if the image was shot at the highest resolution using a camera with at least 2.5 megapixels or if the image was scanned at 300 lines per inch or equivalent with a minimum output size of 5 × 7. Digital-image files should be TIFFs or highest quality JPGs.
- You must indicate only one competition category per image. To ensure fair evaluation, we reserve the right to change the competition category for your image.
- You must provide a detailed caption for each image. For example: A Sikorsky S–64 Skycrane delivers retardant on the 1996 Clark Peak Fire, Coronado National Forest, AZ. Photo: name, professional affiliation, town, state, year image captured.
- A panel of judges with photography and publishing experience determines the winners. Its decision is final.
- We will eliminate photos from competition if they are obtained by illegal or unauthorized access to restricted areas; lack detailed captions; have date stamps; show unsafe firefighting practices (unless that is their express purpose); or are of low technical quality (for example, have soft focus or show camera movement).
- You must complete and sign the release statement granting the USDA Forest Service rights to use your image(s). Mail your completed release with your entry or fax it to 970-295-5815 at the same time you e-mail your digital-image files.

Mail entries to:
USDA Forest Service
Fire Management Today Photo Contest
Madelyn Dillon
2150 Centre Avenue
Building A, Suite 361
Fort Collins, CO 80526
or
e-mail images and captions to:
mdillon@fs.fed.us and
fax signed release form to
970-295-5815 (attn: Madelyn Dillon)

Postmark Deadline

First Friday in March

SAMPLE PHOTO RELEASE STATEMENT

Enclosed is/are _____(*number*) image(s) for publication by the USDA Forest Service. For each image submitted, the contest category is indicated and a detailed caption is enclosed. I have the authority to give permission to the Forest Service to publish the enclosed image(s) and am aware that, if used, it/they will be in the public domain and appear on the World Wide Web.

Contact information:

Name _____

Institutional affiliation, if any _____

Home or business address _____

_____

Telephone number _____ E-mail address _____

Superintendent of Documents **Subscription** Order Form

Order Processing Code:
*

S3

☐ **YES,** enter my subscription(s) as follows:

Charge your order. It's easy! MasterCard VISA

To fax your orders (202) 512–2250
To phone your orders (202) 512–1800

The total cost of my order is $_____. Price includes regular shipping and handling and is subject to change. International customers please add 25%.

Company or personal name (Please type or print)

Additional address/attention line

Street address

City, State, Zip code

Daytime phone including area code

Purchase order number (optional)

For privacy protection, check the box below:

❑ Do not make my name available to other mailers

Check method of payment:

❑ Check payable to Superintendent of Documents

❑ GPO Deposit Account ☐☐☐☐☐☐☐ – ☐

❑ VISA ❑ MasterCard

☐☐☐☐☐☐☐☐☐☐☐☐☐☐☐☐☐☐☐☐

☐☐☐☐ (expiration date)

Thank you for your order!

Authorizing signature

Mail To: Superintendent of Documents
P.O. Box 371954, Pittsburgh, PA 15250–7954