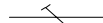




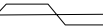



ROAD NO.	SHEET	TOTAL SHEETS
----------	-------	--------------



-  CULVERT
-  DISPOSAL SITE
-  DECKING AREA
-  CONSTRUCT OR RECONSTRUCT DRAINAGE DIP
-  CONSTRUCT OR RECONSTRUCT TURNOUT
-  EXISTING TURNOUT
-  CONSTRUCT OR RECONSTRUCT TURNAROUND

SCALE 1:

VERSION 2
5/7/97
WAW0022B.DWG

U.S. DEPARTMENT OF AGRICULTURE WALLOWA-WHITMAN NATIONAL FOREST	
BARGRAPH	
Designed _____	Traced _____
Checked _____	
Approved _____	Date _____